

# Real-time 3-D Mapping with Estimating Acoustic Materials

Taeyoung Kim, Youngsun Kwon and Sung-eui Yoon

**Abstract**— This paper proposes a real-time system integrating an acoustic material estimation from visual appearance and an on-the-fly mapping in the 3-dimension. The proposed method estimates the acoustic materials of surroundings in indoor scenes and incorporates them to a 3-D occupancy map, as a robot moves around the environment. To estimate the acoustic material from the visual cue, we apply the state-of-the-art semantic segmentation CNN network based on the assumption that the visual appearance and the acoustic materials have a strong association. Furthermore, we introduce an update policy to handle the material estimations during the online mapping process. As a result, our environment map with acoustic material can be used for sound-related robotics applications, such as sound source localization taking into account various acoustic propagation (e.g., reflection).

## I. INTRODUCTION

Thanks to wide adoption of AI speakers (e.g., Amazon Alexa), attentions and demands for mobile robots that use sound information to interact with people are increasing recently. The crucial function required for this kind of interactions between human and robots is to distinguish the specific sound source and to know where the sound is emitted. These tasks are known as sound source separation (SSS) and sound source localization (SSL) [1], respectively.

The understanding of physical properties of sound is necessary for the robots to properly process the sound information. In the case of indoor environments, the sound propagation reaches the robot by interacting with various objects and structures of the indoor environment. In order to perform the SSS or SSL, it is important to reconstruct 3-D geometric information of indoor rooms and grasp their acoustic materials.


Various sensors such as LIDAR [2] or RGB-D camera provide a high amount of sensor data to build the 3-D representation of indoor scenes. Point clouds captured by RGB-D sensor consist of the geometric points with color observations, and are tend to take a high amount of the data, hindering efficient processing in practice. For this reason, various occupancy mapping structures based on a grid- [3] and an octree-based approaches [4] were proposed. These methods build the 3-D representation of an environment consisting of the volumes with occupancy states and colors of the surrounding objects.

Sound-related studies in the robotics area can be improved by considering acoustic material that affect sound propagation. The acoustic material describes the interaction between

Taeyoung Kim, Youngsun Kwon and Sung-eui Yoon are with the School of Computing, KAIST, Daejeon, South Korea. Email: taeyoungkim@kaist.ac.kr, youngsun.kwon@kaist.ac.kr, sungelui@gmail.com



(a) An example scene



(b) Grid-map (color)

(c) Grid-map (acoustic material)

Fig. 1. An example of result of our integrated, real-time system between the 3-D mapping and acoustic material estimation. Different colors of (c) represent different acoustic materials (Fig. 3).

surface and incident sound wave, and it is generally used for simulating immersive sound generation in the AR/VR application. However, estimating the accurate acoustic material is an expensive task. Recent SSL papers considering reflection [5] and diffraction [6] only use the 3-D geometry of indoor rooms for the real-time processing, without taking into account acoustic material information.

Because accurate estimation of acoustic material is difficult, several approaches [7], [8] were proposed for the approximate estimation using visual appearance without sound information. These methods use RGB or RGB-D images to perform the acoustic material estimation and the 3-D reconstructions. Due to the 3-D mesh reconstruction from such images, it typically takes several hours to build a whole environment map. In this paper, we propose a new system that integrates real-time 3-D mapping and the acoustic material estimation, which enables practical benefits to sound-related applications with real-time performance.

## II. RELATED WORK

### A. Room acoustic modeling

Room acoustic modeling describes the behavior of sound propagation in a closure room. This modeling is commonly used to simulate sound propagation in a room, including properties of sound such as reflection, scattering, and diffraction. Recent studies classify these models in two ways: wave-based and geometrical acoustics (GA) [9]. Wave-based meth-

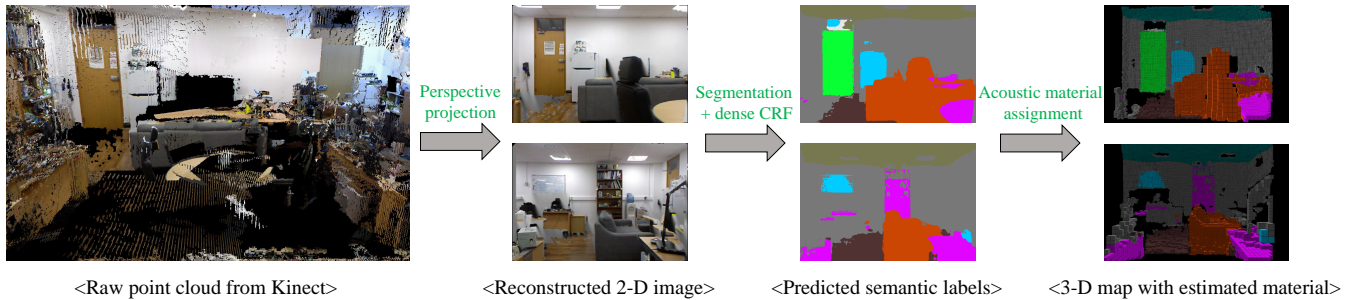


Fig. 2. Pipeline of our framework.

ods directly solve a wave equation numerically to provide accurate sound simulation. However, this approach requires an expensive computational cost [10]. In GA methods, sound signal is assumed to propagate as rays that ignore the wave properties [11]. This assumption is valid at high-frequencies when the wavelength of sound is short compared to the interacted surface. Due to the ray assumptions, GA methods get a less accurate result, but show a faster processing speed than the wave-based approaches.

In practice, GA methods are widely used to simulate sound propagation in an indoor scene. To perform GA simulation, it is important to obtain an accurate geometric model of the room and the acoustic material of that model. The acoustic material describes how incident sound interacts with the surface [7]. It generally represents how the sound is reflected, scattered, and transmitted through the surface of the geometric model. The commonly used representation of acoustic material is a frequency-dependent absorption coefficient that describes the fraction of incident sound absorbed with each reflection [11]. This property is commonly measured in reverberation chambers according to ISO 354 [12]. However, estimating the acoustic characteristic of every surface in the room using ISO 354 is impractical. For this reason, we propose a new framework estimating the acoustic material from the raw point cloud data obtained by a mobile robot.

### B. Real-time occupancy mapping

Automatic systems using robots require understanding their workspace to perform various tasks. In the robotics field, various occupancy maps have been studied to represent the geometry information and provide the 3-D representation of the surroundings. As one of the mapping algorithms, grid-based representations [3], [4] are widely used in many systems such as RGB-D SLAM [13] and sound source localization [5]. Compared to the learning-based approaches [14], [15], the grid-based methods provide real-time updates to handle the huge amount of data efficiently that a sensor captures on-the-fly, as supported by recent work [16]. Based on the benefit in practical usage, we opt to use the grid-based approach to manage the estimated acoustic material and represent the environment with them in real-time.

## III. METHODOLOGY

### A. Overview

Our proposed structure for integrating a grid-based 3-D map representation with acoustic material estimation is depicted in Fig. 2.

Using a mobile robot equipped with a RGB-D sensor, we capture the point cloud data sampled from the given environment. Typical mapping methods perform the update of occupancy information for the geometric representation of an environment. In addition to the occupancy data, our method handles the acoustic material information acquired from the image-based estimation stage before the occupancy updates. In this paper, the material estimation is performed by utilizing the ResNet architecture [17] to recognize semantic labels of the current frame. In order to assign the acoustic property, objects with similar semantic labels are considered to have an identical characteristic. After the estimation process, we insert both the occupancy and the estimated acoustic material information to the grid-based map.

### B. Acoustic material estimation

There are a few studies to estimate the acoustic material using the visual cue. Schissler et al. [7] assume that there is a strong relationship between visual appearance and its acoustic property. This method estimates the visual appearance of the 3-D mesh using material classification CNN [18] and matches the estimated visual material to the acoustic material of various type of architectural components. Kim et al. [8] also adopted a CNN-based acoustic material estimation from the RGB-D image. These methods require additional costs to reconstruct 3-D models from the image, which is used to estimate the acoustic property. This cost could be very high, i.e., 5 minutes [8], which is unsuitable for real-time robotic applications.

In this paper, we propose a different method for estimating the acoustic material from the 3-D point cloud obtained by a robot sensor. Our approach utilizes a well-known grid-based 3-D map and performs a simple perspective projection to assign the acoustic property of the environment directly to the map without having expensive reconstruction steps.

To perform the material estimation from the point cloud, we first reconstruct the image from the sensor data. Each point with RGB color obtained from the Kinect sensor

TABLE I  
DETECTED ACOUSTIC MATERIALS MATCHING TO DIFFERENT OBJECT  
TYPES.

Object	Material	Object	Material
Wall	Concrete	Floor	Linoleum
Ceiling	Plywood	Window	Thick glass
Furniture	Wood	Door	Wood panel
Electronics	Plastic	Chair	Carpet

locates in the sensor coordinates. In the  $XYZ$  coordinate system where  $Z$  represents depth from the sensor, we reconstruct an image by performing a perspective projection of each measured point on the image plane located in a distance  $F$  away from the current sensor position. Suppose that the camera coordinate is  $(X_c, Y_c, Z_c)$ . Each point  $p_i$  located to  $(X_i, Y_i, Z_i)$  is then projected to  $(X'_i, Y'_i)$  of the two-dimensional image through the Equation (1).

$$\begin{aligned} X'_i &= (X_i - X_c) \times (F/Z_i) + X_c, \\ Y'_i &= (Y_i - Y_c) \times (F/Z_i) + Y_c. \end{aligned} \quad (1)$$

We now estimate the acoustic material from the reconstructed image using the widely used CNN to predict visual appearance. As mentioned in [7], [8], estimating the visual aspect of an image can be considered as a kind of semantic segmentation. In general, semantic segmentation tasks classify and separate various objects in the scene. However, there are fewer types of objects that affect sound propagation in indoor scenes. Some of them include furniture and ceiling, so most labels (e.g., waterfall and airplane) that are not related to the indoor setting or small objects need to be ignored out.

We utilize the pre-trained network with MIT ADE20k dataset [19], [20] that is the largest for semantic segmentation and scene parsing. This network is trained for 150 objects, but we select only eight labels (Table I) for the final result because of the simplicity of the acoustic property in the indoor environment. In order to assign the accurate acoustic material to each point cloud, we apply dense CRF [21] to predict a label at every pixel. CRF consists of two energy function, the unary term, and the pairwise term. In general, the probability of estimated label is used to the unary term. The pairwise term considers the similarity of the location and color value of pixels. We use the details of the energy function of CRF from [18], which uses the LAB color space for the pairwise energy term.

As the next step, we match each semantically classified object to one of available measured materials, whose acoustic materials are measured in a controlled setting [22], [23]. Table I shows the corresponding acoustic materials that match the eight selected labels. After assigning the material to all pixels in the reconstructed 2-D image, we pass this label information to the original raw point cloud. To realize this process, we maintain the relationship between the 3-D point cloud and the location of corresponding pixels, when we project the point cloud into the 2-D image using Equation (1). The point cloud with the information of acoustic material is

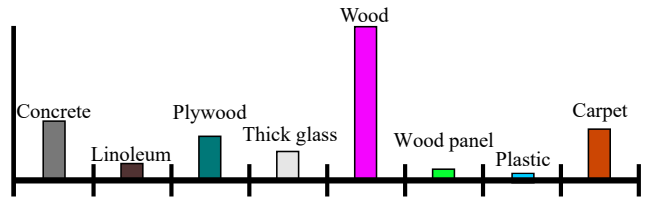


Fig. 3. An example of our acoustic material histogram. Colors assigned to different materials will be used for material visualization later (e.g., Fig. 6).

passed to the next step for mapping the current environment.

### C. Real-time 3-D mapping with acoustic material

An occupancy grid discretizes the world into a set of the cells containing the occupancy information such as the occupied or free states. Each cell of the map has a volumetric representation, voxel, of the partitioned space where multiple points of a point cloud can be assigned to. Unlike the traditional occupancy grid, our system handles a point cloud consisting of the points with the color measurements as well as the estimations of acoustic material. Therefore, we modify a design of the cell with the occupied state to hold this data about the material.

In this work, we use a mobile robot to construct our occupancy grid with acoustic material for the applications related to sound. When the robot roams around the workspace, our approach incrementally updates the various information, i.e., occupancy, color, and estimated sound material, of each cell associated with the measured points on-the-fly. We adopt the policy for updating the occupancy probability and the color based on the outcome of the prior work [4]. However, in the case of the acoustic material, we cannot easily integrate the estimated labels to a single value on a simple manner like averaging the estimated labels.

We, therefore, propose a histogram-based method to efficiently update and determine the acoustic material of the cells for on-the-fly mapping. In our occupancy grid, we design each cell to have its own histogram, which counts the estimated labels of the material to each bin (Fig. 3). Our method then determines the material of a cell as the most frequently-appearing estimation to the acoustic material at the points mapped to the cell. For the example shown in Fig. 3, our method selects the wood as the acoustic material of the cell, since the estimated label has the largest density among the identifications of the acoustic material. This histogram-based approach is useful to manage and filter the noisy estimations from the points assigned to the cell.

## IV. IMPLEMENTATION

Fig. 4 shows our tested robot used for estimating the room structure. This robot is based on a Turtlebot2 equipped with Microsoft Kinect sensor that located 1.08m from the ground. The sensor captures 30k points each frame. We tested our proposed system in the common office rooms, whose dimensions are  $6.7 \times 6.8 \times 2.5$ m. We acquire the 3-D point cloud of the room as the robot moves along a given path.



Fig. 4. Our tested robot and scene

We reconstruct the 2-D RGB image from the captured point cloud. Fig. 5-(a) shows the reconstructed 2-D image from the raw point cloud. Due to the properties of the point cloud from the sensor, the reconstructed 2-D image includes empty pixels, i.e., holes, that are unobserved from the sensor. Since this unobserved points degrade the performance of image-based semantic segmentation, we apply a mean filter to fill these area with the average color of adjacent pixels.

The reconstructed images are used as the input of semantic segmentation network. We use the pretrained ResNet [17] architecture with MIT ADE20k dataset [19], [20] for semantic segmentation. Since only eight classes are used to estimate the acoustic material of indoor objects among the 150 classes, the unclassified pixels are represented by unknown labels. Fig. 5-(b) shows the initial segmentation result that contains the unclassified pixels represented by the black color. In order to fill this area, we apply the dense CRF [21] to assign a label to every pixel as shown in Fig. 5-(c). We then add this information to the original point cloud and pass it to the environment mapping stage.

Our occupancy map updates the representation of the geometry as well as the acoustic material from the point cloud. We implemented the occupancy grid using the library published in the prior work [16].

## V. RESULT AND DISCUSSION

Fig. 6 shows the results of our proposed system at the tested room. Fig. 6-(a) and -(b) show the reconstructed image using the mean filter to remove empty pixels and the result of semantic segmentation with dense CRF, respectively. After the segmentation, we assign the material information to each point according to the matching strategy summarized in Table I, as shown in the Fig. 6-(d). In our tested scene, various objects generate occlusion producing a higher frequency of unobserved areas. Particularly, specular surfaces or transparent objects influence a negative effect on the point cloud sensing and cannot receive data, as shown in the Fig. 6-(a) such as a monitor and glass. These problems produce in poor segmentation results, but it is possible to assign reasonable acoustic material to dominant objects in the scene.



(a) Reconstructed 2-D image



(b) Initial semantic segmentation

(c) After dense CRF

Fig. 5. Segmentation result of reconstructed image

Our proposed method mainly depends on the performance of semantic segmentation. Using the point cloud data rather than RGB-D images makes it easier to reconstruct 3-D environment map, but there is a problem that it is hard for the employed sensor to acquire points for specular or transparent objects as mentioned above.

Commonly used networks for semantic segmentation learn from photographs taken from the human's view. However, in the case of images obtained using a robot, the point of view of the camera also locates low. We found that this difference of views causes the misprediction of the semantic structure. To solve this misprediction, we increased the height of the robot camera's view, as shown in Fig. 4-(a).

We expect that this problem also can be solved by learning networks from the various data acquired by robots. However, dataset construction from the robot sensor is an expensive task. In this reason, we plan to design a new network and dataset for material estimation as a part of future work.

## VI. CONCLUSION

This study aimed to design an on-the-fly system that predicts acoustic material with visual appearance and conducts an environment mapping using a 3-D point cloud, based on the assumption that visual information is highly correlated with acoustic material. The material of each point is estimated by reconstructing the 2-D image from the 3-D point cloud received from the Kinect sensor and assigning an acoustic information that matches each semantic object by the result of segmentation on the reconstructed image. Finally, the overall environment map has the estimated material as well as occupancy information for each voxel.

Since the estimation is based on the visual information, it has approximate acoustic information. Also, because this estimation process highly depends on the performance of the segmentation network and the quality of the reconstructed




Fig. 6. Example of our proposed system

2-D image, the segmented result may include mispredicted labels. However, the productivity of sound-related researches can be increased by automating the assignment of acoustic materials, which can be improved by considering various other acoustic properties.

## REFERENCES

- [1] M. Brandstein and D. Ward, *Microphone arrays: signal processing techniques and applications*. Springer Science & Business Media, 2013.
- [2] F. Moosmann and C. Stiller, "Velodyne slam," in *2011 IEEE Intelligent Vehicles Symposium (IV)*. IEEE, 2011, pp. 393–398.
- [3] H. Moravec, "Robot spatial perception by stereoscopic vision and 3d evidence grids," *Perception*, 1996.
- [4] A. Hornung, K. M. Wurm, M. Bennewitz, C. Stachniss, and W. Burgard, "Octomap: An efficient probabilistic 3d mapping framework based on octrees," *Autonomous robots*, vol. 34, no. 3, pp. 189–206, 2013.
- [5] I. An, M. Son, D. Manocha, and S.-E. Yoon, "Reflection-aware sound source localization," in *2018 IEEE International Conference on Robotics and Automation (ICRA)*. IEEE, 2018, pp. 66–73.
- [6] I. An, D. Lee, J.-w. Choi, D. Manocha, and S.-e. Yoon, "Diffraction-aware sound localization for a non-line-of-sight source," *arXiv preprint arXiv:1809.07524*, 2018.
- [7] C. Schissler, C. Loftin, and D. Manocha, "Acoustic classification and optimization for multi-modal rendering of real-world scenes," *IEEE transactions on visualization and computer graphics*, vol. 24, no. 3, pp. 1246–1259, 2017.
- [8] H. Kim, L. Remaggi, P. Jackson, and A. Hilton, "Immersive spatial audio reproduction for vr/ar using room acoustic modelling from 360 images," *Proceedings IEEE VR2019*, 2019.
- [9] M. Vorländer and J. E. Summers, "Auralization: Fundamentals of acoustics, modelling, simulation, algorithms, and acoustic virtual reality," *Acoustical Society of America Journal*, vol. 123, p. 4028, 2008.
- [10] N. Raghuvanshi, R. Narain, and M. C. Lin, "Efficient and accurate sound propagation using adaptive rectangular decomposition," *IEEE Transactions on Visualization and Computer Graphics*, vol. 15, no. 5, pp. 789–801, 2009.
- [11] H. Kuttruff, *Room acoustics*. Crc Press, 2016.
- [12] ISO, "Acoustics – measurement of sound absorption in a reverberation room," ISO Standards 354, Tech. Rep., 2003.
- [13] F. Endres, J. Hess, J. Sturm, D. Cremers, and W. Burgard, "3-d mapping with an rgb-d camera," *IEEE transactions on robotics*, vol. 30, no. 1, pp. 177–187, 2013.
- [14] K. Doherty, J. Wang, and B. Englot, "Bayesian generalized kernel inference for occupancy map prediction," in *Robotics and Automation (ICRA), 2017 IEEE International Conference on*. IEEE, 2017, pp. 3118–3124.
- [15] V. Guizilini and F. Ramos, "Large-scale 3d scene reconstruction with hilbert maps," in *Intelligent Robots and Systems (IROS), 2016 IEEE/RSJ International Conference on*. IEEE, 2016, pp. 3247–3254.
- [16] Y. Kwon, D. Kim, I. An, and S.-e. Yoon, "Super rays and culling region for real-time updates on grid-based occupancy maps," *IEEE Transactions on Robotics*, vol. 35, no. 2, pp. 482–497, 2019.
- [17] K. He, X. Zhang, S. Ren, and J. Sun, "Deep residual learning for image recognition," in *Proceedings of the IEEE conference on computer vision and pattern recognition*, 2016, pp. 770–778.
- [18] S. Bell, P. Upchurch, N. Snavely, and K. Bala, "Material recognition in the wild with the materials in context database," in *Proceedings of the IEEE conference on computer vision and pattern recognition*, 2015, pp. 3479–3487.
- [19] B. Zhou, H. Zhao, X. Puig, T. Xiao, S. Fidler, A. Barriuso, and A. Torralba, "Semantic understanding of scenes through the ade20k dataset," *International Journal on Computer Vision*, 2018.
- [20] B. Zhou, H. Zhao, X. Puig, S. Fidler, A. Barriuso, and A. Torralba, "Scene parsing through ade20k dataset," in *Proceedings of the IEEE Conference on Computer Vision and Pattern Recognition*, 2017.
- [21] P. Krähenbühl and V. Koltun, "Parameter learning and convergent inference for dense random fields," in *International Conference on Machine Learning*, 2013, pp. 513–521.
- [22] M. Ermann, *Architectural acoustics illustrated*. John Wiley & Sons, 2015.

- [23] M. Vorländer, *Auralization: fundamentals of acoustics, modelling, simulation, algorithms and acoustic virtual reality*. Springer Science & Business Media, 2007.