

An Efficient Method of Detection and Recognition in Remote Sensing Image Based on multi-angle Region of Interests

Hongyu Wang
School of Instrumentation Science and
Optoelectronics Engineering
Beihang University
Beijing 100191, China
why0706@buaa.edu.cn

Wei Liang
Institute of Electronics & School of
Electronic, Electrical and
Communication Engineering,
University of Chinese Academy of
Sciences, Beijing 101408, China;
wliang@mail.ie.ac.cn

Guangcun Shan*
School of Instrumentation Science and
Optoelectronics Engineering
Beihang University
Beijing 100191, China
gcsan@buaa.edu.cn

Abstract—Presently, deep learning technology has been widely used in the field of image recognition. However, it mainly aims at the recognition and detection of ordinary pictures and common scenes. As special images, remote sensing images have different shooting angles and shooting methods compared with ordinary ones, which makes remote sensing images play an irreplaceable role in some areas. In this paper, based on a deep convolution neural network for providing multi-level information of images and combines RPN (Region Proposal Network) for generating multi-angle ROIs (Region of Interest), a new model for object detection and recognition in remote sensing images is proposed. In the experiment, it achieves better results than traditional ways, which demonstrate that the model proposed here would have a huge potential application in remote sensing image recognition.

Keywords—remote sensing image, object detection, multi-angle ROIs

I. INTRODUCTION

With the continuous advancement of remote sensing technology, the high-resolution remote sensing images taken by satellite have been increasing, which plays an extremely important role in environment monitoring, national defense, civil navigation and other fields. The spectral characteristics of the objects are much more abundant, in which the spectral differences in the same kind of objects are increased, and the spectral differences between the classes are reduced. The appearance of a large number of feature details and the complication of spectral features in the images led to the reduction of classification accuracy for the spectral-statistical-feature-based traditional methods such as maximum likelihood method, minimum distance method and K-means clustering method [1]. As a result, the researchers applied machine learning algorithms such as neural network (NN) and support vector machine (SVM) to the classification of high-resolution images, meanwhile interesting features such as texture and structure have been added in the classification process [2-4]. Several studies have shown that, compared to traditional statistical methods, the multivariate feature image classification based on machine learning algorithms can obtain better results. Note that both SVM and NN are shallow learning algorithms, and the shallow learning networks are difficult to express complex functions effectively due to the limited computational unit. The Convolutional Neural Networks (CNNs), though put forward last century, was limited by the computing power and the dataset scale. However, with the availability of GPU to accelerate matrix operation and the monolithically large database, CNNs has achieved outstanding performance.

With the support of GPUs to accelerate matrix operation and the monolithically large database, the deep convolutional neural networks have the outstanding performance for image classification tasks. For example, on the MNIST dataset, which is used for digit recognition task, the recognition accuracy of CNN is over 99.7% now, which is as well as the human beings [5]. In fact, the deep CNNs composed of multi-layer nonlinear mapping layers has powerful function expression ability, which has good effect and efficiency in complex classification [6].

At present, object detection and recognition technology based on deep learning has been widely used in various tasks, and achieved excellent results. One main kind of the CNNs for object recognition is the two-stage method, which is to divide the whole process into two stages. One is to generate candidate boxes, and the other is to identify objects in the frame, mainly including RCNN [7], SPP-Net [8], Fast RCNN [9], and Faster RCNN [10]. The earliest proposed two-stage method proposed by Girshick and coworkers is RCNN [7], which improves the effect of object detection and recognition and has a great impact on subsequent research. Subsequently, based on RCNN, He et al. further proposed SPP-Net [8], which cancels the crop/warp normalization process to solve the problem of information loss and storage caused by image deformation, and adopts the Spatial Pyramid Pooling layer instead of the last pooling layer before the fully connected layer. The most important thing is that the SPP is located behind all convolutional layers, effectively solving the convolutional layer double counting problem, which is much faster than RCNN. In 2015, Girshick proposed Fast R-CNN [9] after absorbing the advantages of SPP-Net [8], in which the mapping function of the candidate frame is added so that the network can backpropagate. Another change is the proposed RoI Pooling layer, which yields a fixed feature size. The SVM classifier is replaced with the Softmax function and the Smooth L1 Loss is also used instead of the Bouding box regression. However, the RoI at this time is completed still by the Selective Search in the rough detection, which takes 0.2s. Later, Ren Shaoqin et al. proposed Faster R-CNN [10] based on the concept of Region Proposal Networks (RPN), which is characterized by the fact that the sliding window is used to extract the candidate frames and each sliding window position can generate 9 candidate windows for object classification and border regression. This improvement has led to a significant increase in accuracy and an improvement in average training time.

On the other hand, though deep learning has achieved good results in object detection and recognition, it mainly

focuses on ordinary images rather than remote sensing images. The differences between them are as follows:

1)Remote sensing images have special shooting perspective, which makes the pre-training model trained from ordinary images cannot be well used in remote sensing images. 2)Remote sensing images are taken by satellites at altitudes of more than ten kilometers, so large targets in reality will become very small in remote sensing images, which will be difficult for neural network to extract enough feature information. 3)The number of targets contained in different remote sensing images is often very uneven. For example, some remote sensing images may have only one target to be detected. Some remote sensing images containing cars may have hundreds of targets. 4)In remote sensing images, the aspect ratio of some targets to be detected is very high, which makes it difficult to generate region proposals. For example, targets like bridges.

In the environmental monitoring and national defense affairs, remote sensing images can be used to identify the location of important facilities and important disasters. In civil navigation, remote sensing images can be used for vehicle road planning. Unlike ordinary photographs, remote sensing images can often obtain more information than ordinary images because of their special shooting angle. Therefore, efficient object recognition in remote sensing images is of great help to give full play to the advantages of remote sensing images. In this work, we develop a new efficient algorithm combining RPN (Region Proposal Network) for generating multi-angle ROIs (Region of Interest) based on the ResNet-101 model as the basic CNN model. In the remainder of the paper, we discuss the details of correlated topic vector in Section II. Experimental results are provided in Section III. We conclude in Section IV.

II. METHOD

A. Multi-level Convolutional Neural Network

Convolutional neural network is a network used to extract image features. Since the first convolution neural network LeNet-5 [12] was proposed by Yann LeCun in 1998, convolution neural network has undergone many generations of development. In 2014, VGG network [14] proposed by Oxford University and Google LeNet [15] proposed by Google validated the beneficial effect of small convolution kernels and deepening network depth on target feature extraction. ResNet [11] proposed by Microsoft in 2015 uses short cut connection, which deepens the neural network to 100 layers. DenseNet [16] proposed by Gao Huang in 2017 further strengthens the transmission of features from bottom to top through the structure of Dense Block, and reduces vanishing gradient.

From the development of convolutional neural network, it is obvious that the network is developing in a deeper and deeper direction. The main reason for this is that with the deepening of network layers, the more abstract information can be extracted by networks. This will be more conducive to the model to grasp the characteristics of the target, and thus have a stronger generalization ability [17]. However, with the deepening of the network, the features extracted from the deep network will lose more edge information, such as the position of the object, the contour of the object and so on. This information is very important in object detection and recognition, because the model not only gives the

category of the object, but also gives the location of the object. Therefore, the CNN designed in this work not only uses the features extracted from deep network, but also uses the features extracted from shallow network.

In this paper, ResNet-101 model is utilized as the basic model of CNN. In ResNet, the network is divided into five parts: Conv1 layer - Conv5 layer. The size of the feature map output by each part is different, that is, the abstraction degree of the extracted features is different. Conv1 layer extracts the least abstract features, but preserves the most edge information. Conv5 layer extracts the most abstract features, but has the least edge information. Therefore, in order to obtain the high-level features of the target while saving enough edge information, this paper uses the model structure shown in Fig.1. In Fig.1, the outputs of Conv2 layer, Conv3 layer, Conv4 layer, Conv5 layer are used for subsequent detection and recognition. The main reason why Conv1 layer's output is not used is that Conv1 layer feature map is large and too many parameters needed to be calculated. In order to better combine the information between high-level features and low-level features, this paper refers to the structure proposed by FPN (feature pyramid networks) network[18]. The high-level feature map is sampled twice, and then the output of the previous network is added to sum as the feature layer to extract Region Proposal. The purpose of this method is to make the low-level network not only have the abstract features of the top-level network, but also have its own edge features, so as to better detect and identify.

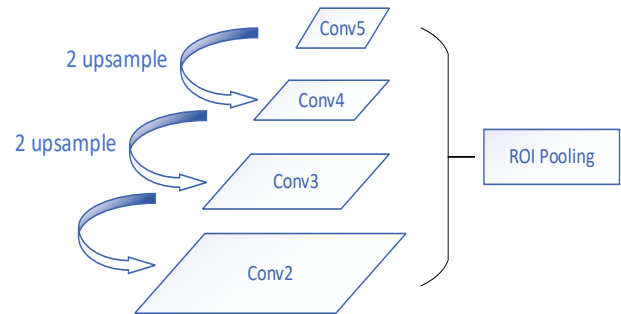



Fig.1 Model of Multi Output CNNs


B. Multi-angle Region Proposals

In the task of object detection and recognition in remote sensing images, the object to be detected often has a certain angle, as shown in Fig.2 (a). The region Proposal given by the traditional object detection and recognition method is rectangular, which will result in the detection effect shown in Fig.2(b), and it can be seen that the detection effect is very unsatisfactory. Therefore, in this work the method of Multi-angle Region Proposals is utilized to generate the multi-angle candidate boxes. With the method of Multi-angle Region Proposals, the candidate box generated is shown in Fig.2 (c). As you can see, Multi-angle Region Proposals are good at detecting and recognizing objects to be detected.


Multi-angle region recommendation is to use four-point marking method to obtain region Proposal. Unlike the traditional two-point marker, four-point marker is the regression of four coordinates $(x_1, y_1, x_2, y_2, x_3, y_3, x_4, y_4)$ of an arbitrary quadrilateral. In this way, arbitrary quadrilateral with multi-angle can be generated, and the detection and recognition of the detected object can be better treated.



(a)



(b)



(c)

Fig.2 Multi-angle Region Proposals (a) Original picture (b) rectangular Region Proposals (c) Multi-angle Region Proposals.

III. EXPERIMENT AND RESULTS

A. The DOTA database

In experiment, the dataset used in this paper was DOTA[19]. DOTA is a large-scale dataset for object detection in aerial images. This dataset was compiled and published by Gui-Song Xia and others of Wuhan University in 2018. The dataset consists of 2806 remote sensing images with resolution of 4000*4000 and 188282 labeled objects. The objects labeled in the data set include 15 categories: Baseball diamond (BD), Ground track field (GTF), Small vehicle (SV), Large vehicle (LV), Tennis court (TC), Basketball court (BC), Storage tank (ST), Soccer-ball field (SBF), Roundabout (RA), Swimming pool (SP), and Helicopter (HC). DOTA data set is also the largest and most complete remote sensing image data set at present.

B. Experiment results

In experiment, we use Adam as our optimizer and the learning rate is 0.0001. The base size of region proposal is 16*16, the anchor scales are 4,8,16,32,64 and the anchor ratios are 1:1, 1:2, 2:1, 1:8, 8:1. The results of our model are shown in TABLE I. It can be seen that our model has been greatly improved compared with the model only uses Faster RCNN, especially for small targets and targets with multi-angles. Meanwhile, Fig.3(a) and (b) shows some results of our model.

TABLE I. THE RESULTS OF OUR MODEL

MAP	Plane	BD	Bridge	GTF
Faster Rcnn	0.802	0.696	0.096	0.559
Our model	0.755	0.404	0.372	0.463
MAP	SV	LV	Ship	TC
Faster Rcnn	0.402	0.155	0.277	0.891
Our model	0.443	0.518	0.740	0.888
MAP	BC	ST	SBF	RA
Faster Rcnn	0.669	0.618	0.467	0.523
Our model	0.559	0.771	0.565	0.600
MAP	Harbor	SP	HC	All
Faster Rcnn	0.178	0.449	0.334	0.474
Our model	0.582	0.487	0.336	0.565



(a)



(b)

Fig.3 The results of our model

IV. CONCLUSION

This paper presents a new method for object detection and recognition in remote sensing images, which achieves better results than most of the traditional models. This model uses the output of CNN's multilayer to predict the objects of different sizes. At the same time, the four-point marking method is used to generate multi-angle Region Proposals, which further improves the accuracy of object detection and recognition. In the future, there is some more challenging work that we are going to do. We would test our model on more challenging dataset. Further, we will deepen our networks to make it have better performance, which might be comparable to other top level research work.

ACKNOWLEDGMENT

This work is supported by the National Key R&D Program of China (2016YFE0204200).

REFERENCES

- [1] Luo B, Zhang L. Robust autodual morphological profiles for the classification of high-resolution satellite images[J]. IEEE Transactions on Geoscience and Remote Sensing, 2014, 52(2): 1451-1462.
- [2] Pacifici F, Chini M, Emery W J. A neural network approach using multi-scale textural metrics from very high-resolution panchromatic imagery for urban land-use classification[J]. Remote Sensing of Environment, 2009, 113(6): 1276-1292.
- [3] Huang X, Zhang L. An SVM ensemble approach combining spectral, structural, and semantic features for the classification of high-resolution remotely sensed imagery[J]. IEEE Transactions on Geoscience and Remote Sensing, 2013, 51(1): 257-272.
- [4] Liu C, Hong L, Chen J, *et al.*. Fusion of pixel-based and multi-scale region-based features for the classification of high-resolution remote sensing image[J]. Journal of Remote Sensing, 2015, 19(2): 228-239.
- [5] Simonyan K, Zisserman A. Very deep convolutional networks for classification[C]//Computer vision and pattern recognition (CVPR), 2012 IEEE conference on. IEEE, 2012: 3642-3649.
- [6] Bottou L. Large-scale kernel machines[M]. Cambridge: MIT Press, 2007: 321-359.
- [7] Girshick, R., Donahue, J., Darrell, T., Malik, J.. Rich Feature Hierarchies for Accurate Object Detection and Semantic Segmentation[P]. Computer Vision and Pattern Recognition (CVPR), 2014 IEEE Conference on, 2014.
- [8] He K, Zhang X, Ren S, et al. Spatial Pyramid Pooling in Deep Convolutional Networks for Visual Recognition[J]. IEEE Transactions on Pattern Analysis & Machine Intelligence, 2014, 37(9):1904-16.
- [9] Girshick R. Fast R-CNN[J]. Computer Science, 2015.
- [10] Ren S, He K, Girshick R, et al. Faster R-CNN: towards real-time object detection with region proposal networks[J]. 2015.
- [11] He K, Zhang X, Ren S, et al. Deep Residual Learning for Image Recognition[J]. 2015.
- [12] Lecun Y, Bottou L, Bengio Y, et al. Gradient-based learning applied to document recognition[J]. Proceedings of the IEEE, 1998, 86(11):2278-2324.
- [13] Krizhevsky A, Sutskever I, Hinton G. ImageNet Classification with Deep Convolutional Neural Networks[C]// NIPS. Curran Associates Inc. 2012.
- [14] Simonyan K, Zisserman A. Very Deep Convolutional Networks for Large-Scale Image Recognition[J]. Computer Science, 2014.
- [15] Szegedy C, Liu W, Jia Y, et al. Going Deeper with Convolutions[C]// 2015 IEEE Conference on Computer Vision and Pattern Recognition (CVPR). IEEE, 2015.
- [16] Huang G, Liu Z, Laurens V D M, et al. Densely Connected Convolutional Networks[C]. Computer vision and pattern recognition (CVPR), 2017 IEEE conference on. 2016, 2261-2269.
- [17] Wang T, Miao Z., Chen Y., Zhou Y., Shan G.C., Snoussi H., AED-Net: An Abnormal Event Detection Network [J], Engineering, 2019, 5, in press. ONLINE: <https://doi.org/10.1016/j.eng.2019.02.008>
- [18] Lin T Y, Dollár, Piotr, Girshick R, et al. Feature Pyramid Networks for Object Detection[C]. Computer vision and pattern recognition (CVPR), 2017 IEEE conference on. 2017, 936-944.
- [19] Xia G S, Bai X, Ding J, et al. DOTA: A Large-scale Dataset for Object Detection in Aerial Images[J]. 2017.