

GENERATING REALISTIC GEOLOGY CONDITIONED ON PHYSICAL MEASUREMENTS WITH GENERATIVE ADVERSARIAL NETWORKS

Emilien Dupont, Tuanfeng Zhang, Peter Tilke, Lin Liang & William Bailey

Schlumberger

Menlo Park, CA & Cambridge, MA, USA

{dupont, tzhang2, tilke, lliang, wbailey}@slb.com

ABSTRACT

An important problem in geostatistics is to build models of the subsurface of the Earth given physical measurements at sparse spatial locations. Typically, this is done using spatial interpolation methods or by reproducing patterns from a reference image. However, these algorithms fail to produce realistic patterns and do not exhibit the wide range of uncertainty inherent in the prediction of geology. In this paper, we show how semantic inpainting with Generative Adversarial Networks can be used to generate varied realizations of geology which honor physical measurements while matching the expected geological patterns. In contrast to other algorithms, our method scales well with the number of data points and mimics a *distribution* of patterns as opposed to a single pattern or image. The generated conditional samples are state of the art.

1 INTRODUCTION

Modeling geology based on sparse physical measurements is key for several use cases including natural resource management, natural hazard identification and geological process quantification. The modeling process involves inferring geological properties, such as rock type, over a wide area given measurements at only a small number of locations. Several tools exist for creating geological models, one of the most important being geostatistics (Deutsch et al. (1992)). Early geostatistics algorithms mainly used spatial linear interpolation or performed simulation of geological attributes by assuming these attributes follow Gaussian distributions (Cressie (1990)). Most geological patterns, however, are non Gaussian and highly non linear (Fig. 1a). To overcome these limitations, geostatistical approaches have been developed to simulate complex geological patterns based on a training image (Strebelle (2002); Zhang et al. (2006)). These methods aim to generate geological models by extracting patterns from the training image and anchoring them to physical measurements at known locations. However, these algorithms fail to produce realistic non linear patterns and do not exhibit the variability and uncertainty of geological inference.

In this paper, we propose a novel approach, based on deep generative models, for generating realistic geological models that can model a *distribution* of images and reproduce geological patterns while having the flexibility to honor physical measurements. Despite the recent progress in generative modeling, there have only been few examples of geological applications, all of which aim to generate data in an unconstrained fashion (Mosser et al. (2017a;b); Chan & Elsheikh (2017)). By establishing a connection between semantic inpainting and modeling geology, we show how we can generate realistic geological realizations constrained by physical measurements at various spatial locations. To the best of our knowledge, this is the first time the connection between semantic inpainting algorithms and geomodelling has been made. We hope this opens an avenue for generating realistic subsurface geological models constrained by a variety of physical measurements in a seamless fashion. While the problem we study is one of geology, we believe our approach could be useful for other physical problems in different fields.

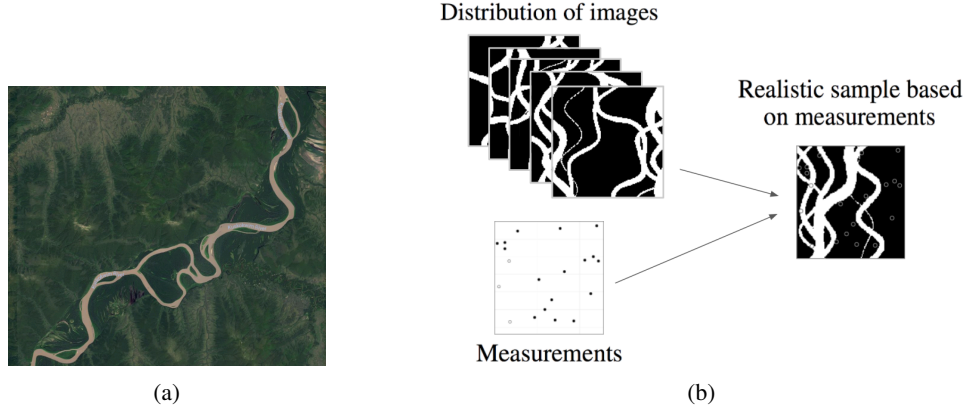


Figure 1: (a) Example of non linear meandering fluvial pattern, Kuskokwim River, Alaska. (b) Illustration of the geological problem. Given a set of sparse measurements of rock types in an area containing known geological patterns, infer rock type at all locations.

2 METHOD

2.1 PROBLEM STATEMENT

Given a number of true physical measurements and a distribution of geological patterns (e.g. a large set of images), we would like to generate realizations of the geology which honor the physical measurements while producing realistic geological patterns. More specifically, suppose that a specific area is known to have, for example, fluvial geological patterns (see Fig. 1a). Suppose also that, at various spatial locations (x, y) , the type of the rock r has been measured, i.e. we have set of tuples of the form (x, y, r) . Given these measurements, we wish to infer the rock type r at all locations such that:

1. The resulting realizations are realistic (i.e. match the distribution of geological patterns)
2. The resulting realizations honor the physical measurements

In this paper we restrict ourselves to the case of fluvial patterns with binary measurements (i.e. there are only two types of rock present), although it is easy to extend this to the general case. Specifically, we have a distribution of binary images $p_{fluvial}(z)$ where $z \in \{0, 1\}^{n \times n}$ and a set of m binary measurements (x, y, r) where $r \in \{0, 1\}$. Our goal is to generate samples $z \sim p_{fluvial}(z)$ such that $z(x_i, y_i) = r_i$ for $i = 1, \dots, m$. This approach is illustrated in Fig. 1b.

2.2 COMBINING SEMANTIC INPAINTING AND GEOLOGY

The above problem is closely related to semantic inpainting. Semantic inpainting is the task of filling in missing regions of an image using the surrounding pixels and a prior on what the images should look like. Recent semantic inpainting algorithms have taken advantage of deep generative models to create realistic infillings of various types of images (Yeh et al. (2016); Li et al. (2017)). Yeh et al. (2016) in particular propose a framework for semantic inpainting based on Generative Adversarial Networks (GAN) (Goodfellow et al. (2014)). GANs are generative models composed of a generator G and discriminator D each parametrized by a neural network. G is trained to map a latent vector \mathbf{z} into an image \mathbf{x} , while D is trained to map an image \mathbf{x} to the probability of it being real (as opposed to generated). The networks are trained adversarially by optimizing the loss

$$\min_G \max_D \mathbb{E}_{\mathbf{x} \sim p_{data}(\mathbf{x})} [\log D(\mathbf{x})] + \mathbb{E}_{\mathbf{z} \sim p(\mathbf{z})} [\log(1 - D(G(\mathbf{z})))]$$

After training on data drawn from a distribution p_{data} , G will be able to generate samples similar to those from p_{data} , by sampling $\mathbf{z} \sim p(\mathbf{z})$ and mapping $\mathbf{x} = G(\mathbf{z})$. Using a trained G and D , we would like to generate realistic images $\mathbf{x}_g = G(\mathbf{z})$ conditioned on a set of known pixel values

\mathbf{y} . This can be achieved by fixing the weights of G and D and optimizing \mathbf{z} to generate realistic samples based on the known pixel values. In order to generate realistic samples we would like the samples \mathbf{x}_g to be close to p_{data} , i.e. we would like to generate samples such that the discriminator D assigns high probability to \mathbf{x}_g . This idea is formalized through the *prior loss*. We would also like the samples to honor the pixel values \mathbf{y} , i.e. we want the generated \mathbf{x}_g to match \mathbf{y} at the known pixel locations. This is formalized through the *context loss*.

Prior loss: The prior loss \mathcal{L}_p penalizes unrealistic images. Since D was trained to assign high probability to realistic samples, the prior loss is chosen as

$$\mathcal{L}_p(\mathbf{z}) = \log(1 - D(G(\mathbf{z})))$$

Context loss: The context loss penalizes mismatch between generated samples and known pixels \mathbf{y} . Denoting by M the masking matrix (which has value 1 at the known points and 0 otherwise), the context loss is defined as

$$\mathcal{L}_c(\mathbf{z}|\mathbf{y}, M) = \|M \odot (G(\mathbf{z}) - \mathbf{y})\|_2$$

Total loss The total loss is defined as the weighted sum of the prior loss and context loss

$$\mathcal{L}(\mathbf{z}) = \mathcal{L}_c(\mathbf{z}|\mathbf{y}, M) + \lambda \mathcal{L}_p(\mathbf{z}) \quad (1)$$

where λ controls the tradeoff between generating realistic images and matching the known pixel values¹.

We can now establish a connection between semantic inpainting and generating realizations of geology conditioned on physical measurements. We let p_{data} be the distribution of fluvial patterns $p_{fluvial}$ and we let the set of known pixel values \mathbf{y} be the set of known physical measurements at various locations. By randomly initializing \mathbf{z} and minimizing $\mathcal{L}(\mathbf{z})$ we can then obtain various realizations of the geology that are realistic while honoring the physical measurements (the relationship between using different initializations of \mathbf{z} and generating different realizations of the geology is discussed in more detail in Section 3.2). The final algorithm for generating a realization conditioned on physical measurements can then be described as follows. Given distribution of fluvial patterns $p_{fluvial}(\mathbf{x})$, measurements \mathbf{y} :

1. Train G and D on $p_{fluvial}(\mathbf{x})$
2. Initialize \mathbf{z} randomly
3. Compute \mathbf{z}^* by minimizing $\mathcal{L}(\mathbf{z})$
4. Return sample $\mathbf{x} = G(\mathbf{z}^*)$



Figure 2: Comparison between inferring missing pixel values and generating geology based on physical measurements. Image on the left borrowed from Yeh et al. (2016)

2.3 GENERATING DATA

To train G and D we require a large dataset of geological patterns. In order to create such a dataset we take advantage of another family of geomodelling approaches called object-based models

¹Note that the loss $\mathcal{L}(\mathbf{z})$ is slightly modified from Yeh et al. (2016), in that the L_2 norm is used instead of the L_1 norm for the context loss and the masking matrix M is unweighted. Note also that we do not perform Poisson blending.

(OBM). OBMs are capable of generating very realistic geobodies based on distributions of geometric shapes using marked point processes (Deutsch & Wang (1996)). Note that these models can also be conditioned to physical measurements using Markov Chain Monte Carlo (MCMC) algorithms (Holden et al. (1998)). Even though OBMs are good at producing realistic geobodies, conditioning on dense data locations is very difficult and extremely slow and often fails to converge in MCMC (Skorstad et al. (1999); Hauge et al. (2007)).

We use OBM to generate a training set of 5000 images of fluvial patterns. Each image has dimension 128 by 128 and is binary, with 1 corresponding to channels and 0 corresponding to background (i.e. two different types of rock). More details on data generation are described in the appendix. Examples of the training data are shown in Fig. 3.



Figure 3: Examples of training data (generated with OBM). White pixels correspond to fluvial channels while black pixels correspond to background rock.

3 EXPERIMENTS

3.1 UNCONDITIONAL MODEL

We use a DC-GAN architecture (Radford et al. (2015)) for the discriminator and generator and train an unconditional model (i.e. a model that freely generates fluvial patterns without being restricted by physical measurements) on the dataset of 5000 images (see appendix for details of model architecture and training).

In order to verify that the model has learnt to generate realistic and varied samples, we perform several checks. Firstly, we visually inspect samples from the model (see Fig. 4). The samples are almost indistinguishable from the true data and embody a lot of the properties of the data, e.g. the channels remain connected, the patterns are meandering and there is a large diversity suggesting the model has learnt a wide distribution of the data. Secondly, since the training images were generated by OBM, we know some of the statistics the model should satisfy (see appendix). For example, the ratio of white pixels to black pixels is a generative factor (and was chosen to be 0.25). Sampling a 1000 images from G , and calculating the ratio of white to black pixels we obtain the same ratio within 1%. In addition, to ensure the channels are well distributed, we average a 1000 generated images and check that the pixel values are approximately 0.25 everywhere (see Fig. 5a). Finally, we can also perform traversals in latent space to ensure the model has learnt a good approximation of the data manifold. We would for example expect the changes over the latent space to be smooth and not disconnect any channels. This is shown in Fig. 5b.




Figure 4: Generated samples. The samples are sharp and exhibit many of the desired properties such as channel connectivity and variety. For more examples please refer to appendix.




Figure 5: (a) Mean image of a 1000 unconditional samples. The pixel distribution is fairly uniform suggesting the model has learnt an even distribution of channels. (b) Examples of latent traversals. Each row of images was obtained by interpolating between two random vectors \mathbf{z}_1 and \mathbf{z}_2 drawn from $\mathcal{N}(0, 2)$ and mapping them through G .

3.2 CONDITIONAL MODEL

Using the unconditional GAN, we can create samples conditioned on measurements by minimizing the loss $\mathcal{L}(\mathbf{z})$ specified in (1). To do this, we take a fluvial image and randomly select m measurement locations and mask the rest of the input. We then randomly initialize several $\mathbf{z}^{(i)}$ and minimize $\mathcal{L}(\mathbf{z})$ for each of them using SGD². This results in a set of $\mathbf{z}^{*(i)}$ each corresponding to a local minimum of $\mathcal{L}(\mathbf{z})$. Each of the $\mathbf{z}^{*(i)}$ is mapped to a realization $\mathbf{x}^{(i)} = G(\mathbf{z}^{*(i)})$ such that the $\mathbf{x}^{(i)}$ honor the physical measurements, have realistic geological patterns and each correspond to *different* realizations. The idea is that different initializations will lead to different minima of $\mathcal{L}(\mathbf{z})$ and in turn a variety of samples all satisfying the constraints. Examples of this are shown in Fig. 6. As can be seen, the samples produced have high quality (the channels remain connected, the images look realistic) and satisfy the constraints while being diverse. The samples produced are at least comparable to the current state of the art.




Figure 6: Examples of conditional samples. Each row corresponds to a different number of measurements. The first column shows the true physical measurements while the subsequent columns show different realizations based on the measurements. The realizations are realistic and almost always honor the data. Note that the measurements are shown in blue and orange on the generated samples for clarity.

²To optimize \mathbf{z} we use SGD with a learning rate of 1e-2 and momentum of 0.9. Even though Adam (Kingma & Ba (2014)) was used by Yeh et al. (2016) we did not achieve good results this way.

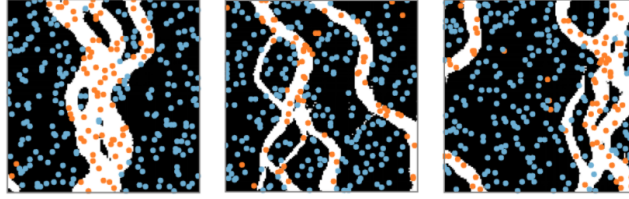


Figure 7: Samples conditioned on 300 points. Even with a large number of physical measurements the algorithm generates realistic realizations while honoring most data points.



Figure 8: Failure examples for different number of measurements ($m=10, 20, 40, 300$). The samples either fail to honor the measurements or produce unrealistic patterns (e.g. blobs of disconnected channels).

3.2.1 LARGE NUMBER OF MEASUREMENTS

For most geostatistical modeling algorithms, increasing the number of measurements to condition on, degrades performance and increases runtime (Strebelle (2002); Zhang et al. (2006)). In particular, the generated images often become unrealistic as more data constraints are added. This is not the case for our algorithm and we are able to generate realistic patterns over a wide number of measurements from sparse to dense. Results are shown in Fig. 7.

3.2.2 FAILURE CASES

Minimizing $\mathcal{L}(\mathbf{z})$ can sometimes lead to poor minima and in turn samples that are either unrealistic or do not satisfy the measurement constraints. We have included examples of this in Fig. 8.

3.2.3 SAMPLE DIVERSITY

While the unconditional model exhibits large sample diversity, this is not always the case for the conditional samples. The conditional samples created are realistic and honor the physical measurements but may lack diversity. The variety of samples is based on the variety of local minima of $\mathcal{L}(\mathbf{z})$ and random initializations of \mathbf{z} may end up in the same local minimum, resulting in the same sample. It would be interesting to build semantic inpainting algorithms based on true sampling and not on solving an optimization problem. To the best of our knowledge, creating models that can simultaneously (a) generate realistic images, (b) honor constraints, (c) exhibit high sample diversity is an open problem.

4 RELATED WORK

Strebelle (2002) proposed an algorithm based on a single training image. The algorithm works by scanning a training image and storing all the training patterns in a search tree. The simulation then proceeds by reproducing the complex patterns from the training image by inferring a local probability density function from scanning the search tree.

Zhang et al. (2006) proposed another approach based on filters. The algorithm simulates patterns from a training image by matching them with filters. A fixed set of filters is used to scan the training image, classifying training patterns by their filter scores (corresponding to convolutions of the filter with a patch of the training image). Each filter sees different aspects of the patterns in the image, e.g. an average filter for pattern location, a gradient filter for boundary detection and a curvature filter

for second order changes. The simulation then proceeds in a sequential manner by visiting each pixel randomly and patching the patterns closest to the training image while honoring the previously simulated patches and measurements.

These algorithms have the flexibility of honoring measurements while reasonably capturing patterns from a training image. However, it is impractical to use these algorithms with several training images and so the simulations fail to correctly reflect the inherent uncertainty of geological predictions. Additionally, the generated samples are often not realistic, for example containing broken channels even when the training image contains only connected channels.

Chan & Elsheikh (2017) propose an approach for parameterizing a geological model using GANs. The authors use a single training image and split it into smaller patches to be used as a training set. In contrast, we use several training images with wide uncertainty and generate large coherent realizations of the geology as opposed to small patches. More importantly, our approach allows for conditioning on physical measurements. The ability to condition on measurements while generating realistic work is the key contribution of our work since other methods, such as OBM, already exist for generating unconditioned samples (Deutsch & Wang (1996)).

5 CONCLUSION

We have proposed a powerful and flexible framework for generating realizations of geology conditioned on physical measurements. It is superior to existing geological modeling tools in several aspects. Firstly, it is able to generate realistic geological realizations with a wide range of uncertainty by capturing a distribution of patterns as opposed to a single pattern or image. Furthermore, it is able to condition on a much larger number of physical measurements than previous algorithms, while still generating realistic samples.

In future work we plan to expand this to generate subsurface geological models in 3D and to include more than two types of rock. While we have applied this framework to geostatistics, we believe that such an approach could be useful for other problems in physics where sparse measurements and a prior on patterns are available.

ACKNOWLEDGMENTS


The authors would like to thank Erik Burton, José Celaya, Suhas Suresha and Vishakh Hegde for helpful suggestions and comments.

REFERENCES

- Shing Chan and Ahmed H Elsheikh. Parametrization and generation of geological models with generative adversarial networks. *arXiv preprint arXiv:1708.01810*, 2017.
- Noel Cressie. The origins of kriging. *Mathematical geology*, 22(3):239–252, 1990.
- Clayton V Deutsch and Libing Wang. Hierarchical object-based stochastic modeling of fluvial reservoirs. *Mathematical Geology*, 28(7):857–880, 1996.
- Clayton V Deutsch, Andre G Journel, et al. Geostatistical software library and users guide. *New York*, 119:147, 1992.
- Ian Goodfellow, Jean Pouget-Abadie, Mehdi Mirza, Bing Xu, David Warde-Farley, Sherjil Ozair, Aaron Courville, and Yoshua Bengio. Generative adversarial nets. In *Advances in neural information processing systems*, pp. 2672–2680, 2014.
- Ragnar Hauge, Lars Holden, and Anne Randi Syversveen. Well conditioning in object models. *Mathematical Geology*, 39(4):383–398, 2007.
- Lars Holden, Ragnar Hauge, Øivind Skare, and Arne Skorstad. Modeling of fluvial reservoirs with object models. *Mathematical Geology*, 30(5):473–496, 1998.
- Diederik P Kingma and Jimmy Ba. Adam: A method for stochastic optimization. *arXiv preprint arXiv:1412.6980*, 2014.

-
- Haofeng Li, Guanbin Li, Liang Lin, and Yizhou Yu. Context-aware semantic inpainting. *arXiv preprint arXiv:1712.07778*, 2017.
- Lukas Mosser, Olivier Dubrule, and Martin J Blunt. Reconstruction of three-dimensional porous media using generative adversarial networks. *Physical Review E*, 96(4):043309, 2017a.
- Lukas Mosser, Olivier Dubrule, and Martin J Blunt. Stochastic reconstruction of an oolitic limestone by generative adversarial networks. *arXiv preprint arXiv:1712.02854*, 2017b.
- Alec Radford, Luke Metz, and Soumith Chintala. Unsupervised representation learning with deep convolutional generative adversarial networks. *arXiv preprint arXiv:1511.06434*, 2015.
- Arne Skorstad, Ragnar Hauge, and Lars Holden. Well conditioning in a fluvial reservoir model. *Mathematical Geology*, 31(7):857–872, 1999.
- Sebastien Strebelle. Conditional simulation of complex geological structures using multiple-point statistics. *Mathematical Geology*, 34(1):1–21, 2002.
- Raymond Yeh, Chen Chen, Teck Yian Lim, Mark Hasegawa-Johnson, and Minh N Do. Semantic image inpainting with perceptual and contextual losses. *arXiv preprint arXiv:1607.07539*, 2016.
- Tuanfeng Zhang, Paul Switzer, and Andre Journal. Filter-based classification of training image patterns for spatial simulation. *Mathematical Geology*, 38(1):63–80, 2006.

A GENERATED SAMPLES



B TRAINING DATA GENERATION

The data was generated with OBM using three channel parameters: orientation, amplitude and wavelength. Each of these follow a triangular distribution. The orientation was varied from -60 to 60 degrees; the amplitude from 10 to 30; and the wavelength from 50 to 100. The channel proportion for each image was controlled to be 25% (i.e. on average 25% of the pixels are white).

C MODEL AND TRAINING

The architecture of the model is shown in the below table. The non linearities in the discriminator are LeakyReLU(0.2) except for the output layer which is a sigmoid. The non linearities in the generator are ReLU except for the output layer which is a tanh. The models were trained for 500 epochs with Adam with a learning rate of $1e-4$, $\beta_1 = 0$ and $\beta_2 = 0.9$.

Discriminator	Generator
64 Conv 4×4 , stride 2	Linear 100×2048
128 Conv 4×4 , stride 2	256 Conv Transpose 4×4 , stride 2
256 Conv 4×4 , stride 2	128 Conv Transpose 4×4 , stride 2
32 Conv 4×4 , stride 2	64 Conv Transpose 4×4 , stride 2
Linear 2048×1	1 Conv Transpose 4×4 , stride 2