

Network Topology Mapping from Partial Virtual Coordinates and Graph Geodesics

Anura P. Jayasumana, Randy Paffenroth, and Sridhar Ramasamy

Abstract—For many important network types (e.g., sensor networks in complex harsh environments and social networks) physical coordinate systems (e.g., Cartesian), and physical distances (e.g., Euclidean), are either difficult to discern or inappropriate. Accordingly, Topology Preserving Maps (TPMs) derived from a Virtual-Coordinate (VC) system representing the distance to a small set of anchors is an attractive alternative to physical coordinates for many network algorithms. Herein, we present an approach, based on the theory of low-rank matrix completion, to recover geometric properties of a network with only partial information about the VCs of nodes. In particular, our approach is a combination of geodesic recovery concepts and low-rank matrix completion, generalized to the case of hop-distances in graphs. Distortion evaluated using the change of distance among node pairs shows that even with up to 40% to 60% of random coordinates missing, accurate TPMs can be obtained. TPM generation can now also be based on different context appropriate VC systems or measurements as long as they characterize each node with distances to a small set of random nodes (instead of a global set of anchors). The proposed method is a significant generalization that allows the topology to be extracted from a random set of graph geodesics, making it applicable in contexts such as social networks where VC generation may not be possible.

Keywords: Localization, virtual coordinates, topology preserving maps, sensor networks, social networks.

I. INTRODUCTION

Large and complex networks naturally arise in the communication and social network, IoT and many other systems of importance. Our ability to understand these networks, detect anomalies, mine for information, and influence their performance can be substantially improved by a deeper understanding of their local and global structures.

Of specific interest to us are large-scale networks of inexpensive wireless devices such as smart RFIDs and

self-powered sensor nodes embedded in 2-D and 3-D spaces. Here, the network features are characterized in general using the physical (Cartesian) coordinates of each node. One then relies on the Euclidean properties of the network layout (e.g., the distance between nodes) for functions such as area or volume coverage, topology control, sensing and routing. Of course, while physical location can be estimated using techniques such as Received Signal Strength Indicator (RSSI) and time delay measurements, in practice these localization methods are hampered or made ineffective by issues such as multi-path interference, reflections, shadowing and clock synchronization, thus restricting their use only to very special cases [12, 27]. Thus even for networks where coordinates in an Euclidean space is a meaningful representation, hop-distance based techniques that use only connectivity measurements offer a robust and attractive alternative. Hop-distance based approaches are also generalizable to networks where physical proximity does not necessarily imply connectivity, or networks such as social networks where Cartesian coordinates are meaningless.

Prominent among hop-distance based methods are those relying on anchor-based Virtual Coordinate Systems (VCS), in which each node is represented by a Virtual Coordinate (VC) vector corresponding to the *minimum* hop-distances to a small set of nodes, known as *anchor nodes* [9, 25, 31]. A VCS is then a “relative” coordinate systems, as opposed to classic “absolute” coordinate systems such as Cartesian or Spherical. In particular, a VCS does not possess, or require, an absolute origin or other fixed geometric properties such as a notion of angle. From a mathematical perspective, such measurements may be thought of as the computation of *geodesics* in a graph [22, 33], a perspective that we will make use of in the sequel. However, a VCS lacks directional information as each coordinate indicates only the distance to an anchor. Thus all the information about the network layout such as shapes, voids and boundaries are lost in a VCS. Topology Coordinates (TCs) [12] are Cartesian coordinates derived from VCS. Topology Preserving Maps (TPM) are based on TCs,

A. P. Jayasumana and S. Ramasamy are with the Department of Electrical & Computer Engineering, Colorado State University, Fort Collins, CO 80525

R. Paffenroth is with the Department of Mathematical Sciences, Department of Computer Science, and the Data Science Program, Worcester Polytechnic Institute, Worcester, MA 01609

A preliminary version of this paper was presented at the IEEE International Communications Conference (ICC), 2016

and they recover the general shapes and boundaries of the physical network layout, thus providing an effective alternative for representing 2-D and 3-D sensor networks and carrying out operation such as routing and boundary detection, but without the need for physical distance measurements [10, 14].

The main contribution of this paper is a technique for capture of network topology and geometric features from a small set of graph geodesics. In case of networks embedded in 2-D and 3-D physical spaces, we demonstrate that the topology preserving maps can be recovered using only a small fraction of VC values, as opposed to existing method [12] that requires the full set of VCs. Use of a random subset of elements of the VCs for generating TPM is equivalent to the use of a small set of random geodesics, i.e., hop distance measurements among random node pairs. This in fact is a significantly more general approach than that in [12], which now becomes useful for networks for which VCs cannot be generated. Examples of such cases include sensor and communication networks with restricted access to certain nodes and even social networks. Consequently, TPMs can now be generated based on a variety of geodesic measurement approaches, of which an anchor-based VCS is one instant.

Our approach combines network path sampling with matrix completion, and it is motivated by two observations. First, the VCS of a graph is closely related to a subset of elements of its distance matrix. Second, although the distance matrix for an arbitrary graph may not be low rank, for a broad class of complex real-life networks such distance matrices are surprisingly low-rank [30]. We demonstrate this later for sensor networks embedded in 2-D and 3-D spaces. To enable handling large networks we develop methods that extract the complete topology information from only a small set of path lengths of the network. Our analysis is based upon ideas in low-rank matrix completion [6, 7, 24, 28, 29], which have been shown to scale to large problems with many thousands, if not millions, of entries [28, 29], and the underlying topology that we uncover is closely related to ideas in non-linear dimension reduction, such as Isomap [22, 33]. The novelty of the proposed work stems from the fact that the theory of low-rank matrix completion can now be applied for exploiting the sparseness of complex real-world networks, resulting in communication and computation efficient techniques for network related operations.

After reviewing the related background in Section II and discussing the novelty of our proposed approach in Section II-A, we present the theory and the algorithm for graph geodesic based topology capture in Section III.

Section IV contains results for sensor and social networks, followed by the conclusion in Section V.

II. BACKGROUND AND RELATION TO PRIOR WORK

The hop distance to anchors is a well known technique for VCS implementation [8, 9]. Other schemes include Aligned VCs [25], which re-evaluates VCs by averaging its own coordinates with neighboring coordinates, and Axis-based Virtual Coordinate Assignment Protocol (ABVCap) [31], which estimates a 5-tuple VC to each node corresponding to longitude, latitude, ripple, up, and down. An anchor-based VCS of a network is an M-dimensional abstraction the network connectivity, which captures the shortest path length (in hops) between a node and each of the M anchors.

A key question related to anchor-based VCS is the number (M) and the placement of anchors. If an adequate number of anchors are not appropriately deployed, it may cause the network to suffer from identical coordinates and local minima [11], resulting in logical/virtual voids. The difficulty of determining the optimal anchor set is compounded by the fact that the number of anchors and their optimal placement are dependent on each other. For example, in Virtual Coordinate assignment protocol (VCap), the coordinates are defined based on three anchors [9]. Convex Subspace Routing [11] starts with a set of anchors, but dynamically selects changing subsets of anchors to provide convex distance surfaces for routing. Extreme Node Search (ENS) uses two initial random anchors which allows the selection of extreme nodes on internal and external boundaries as anchors [13]. Anchors may be selected randomly or by selecting nodes with specific properties, e.g., by selecting all the perimeter nodes [25]. Note, while from a networking perspective a random selection of anchors may seem somewhat odd (i.e., a judicious placement might be viewed as more appropriate), from a matrix completion perspective such a placement is not only justified, but in many instances may be optimal [6, 7, 24, 28]. However, the overhead associated with time and energy consumed for coordinate generation grows with the number of anchors. Thus a key advantage of the proposed technique is that complexity of anchor selection process is reduced or eliminated, as we can now use random anchors and even over-anchor, as there is no need for all the coordinate values. Again, such network organizational ideas have a dual perspective in the mathematical literature, and the selection of anchors is closely related to the idea of *incoherence* in low-rank matrix recovery literature [6, 7, 24, 28].

In our previous work [12], and as already noted in [19], recovery of geographic features from VCS is

achieved by Topology Preserving Maps (TPMs). TPMs derived from VCs are maps that are nearly homeomorphic to physical maps [12]. A TPM is a rotated and distorted version of the real physical node map in such a way that the distortion accounts for connectivity information. In case of a 2(3)-D sensor network with M anchors, VCS is a mapping from the 2(3)-dimensional network layout to an M -dimensional space. TPMs recover a 2(3)-D projection from this M -dimensional representation such that it preserves the main features such as boundaries and shapes of the network, and can serve as an effective alternative for physical coordinates in many network related functions. TC based schemes have demonstrated performance comparable, or better than the corresponding geographic coordinate based counterparts [10, 14, 19].

While the algorithms that are based on VCs or TCs [12] provide a viable, competitive and robust alternative to traditional geographic coordinate based methods, these techniques have so far required the complete set of VCs in order to extract the geometric information. However, as we demonstrate here, one can recover topological properties of a network *without the need for complete knowledge of the virtual coordinates*. Herein, we further extend and justify those results. In particular, we demonstrate a connection between TPMs, non-linear dimension reduction [22, 33], and low-rank matrix completion problems [6, 7, 24, 28, 29].

A. Novelty of Current Approach

While matrix completion as applied to distance matrices is not new [1, 2, 18, 20, 26] our approach differs in two key respects from those currently found in the literature. First, our focus is on using *hop-distances* rather than the more classic distance measures such as Euclidean distances. In other words, instead of considering Euclidean Distance Matrices (EDM) where each entry of the matrix codes for the Euclidean distance between two nodes, we consider Hop Distance Matrices (HDM) where each entry of the matrix codes for the *graph shortest path distance* between two nodes. If topological information can be derived purely from a small subset of elements of such HDMs, then the measurement problem is significantly simplified, particularly in problems such as social network analysis where Euclidean distances are not applicable, or difficult if not impossible to define. Moreover, there are a vast number of networking and graph problems that are related only to connectivity.

We observe that the computation of a low-rank approximation of an EDM using PCA is equivalent to Multi-Dimensional Scaling (MDS) [4, 21] algorithm.

Even closer to our proposed technique, many authors consider *geodesic* adjacency matrices A [22, 33] generated by drawing short range, or *neighbor*, distances from the EDM (D). They then compute *long range* distances by way of *shortest path distances in the graph represented by A* . A low rank approximation of such a geodesic based distance matrix D is equivalent to the Isomap [22, 33] algorithm for non-linear dimension reduction.

In fact, Isomap can be thought of as a relaxation of MDS to the case where Euclidean distances are “trusted” for short range interactions, but not “trusted” for long range interactions. Accordingly, the long range interactions are instead approximated by geodesic distances, which are thought to be more faithful to the true geometry and topology of the network. The proposed method extends the applicability of hop-distance based property extraction beyond networks embedded in 2-D and 3-D spaces as follows:

- For the social and computer networks *not even short range Euclidean distances are available* (e.g., what is the “Euclidean distance” between two people in a social network?). Accordingly, we leverage HDMs, which are the most faithful representations of the network to which we have access. As far as we are aware, problems of such generality have not been considered before.
- For large and complex networks and those with access limitations, we can likely not even measure a complete set of hop-distances. Accordingly, we propose the use of modern and efficient techniques in *matrix completion* to predict HDMs from only a few measurements. Again, as far as we are aware, such techniques have not been applied to real-world problems of the size we propose here.

III. THEORY AND ALGORITHM

Consider a network with N nodes and define three different matrix representations of the network.

A. Euclidean Distance Matrices

At its simplest, one can think of a network as a collection of points $\{x_1, \dots, x_N\}$ where $x_i \in \mathbb{R}^k$ for some dimension k . Sensor networks and IoT are examples of networks where devices are embedded in 2D or 3D spaces. For such networks one can define a *Euclidean Distance Matrix* (EDM) [18, 20] $D \in \mathbb{R}^{N \times N}$ as

$$D_{e_{ij}} = \|x_i - x_j\|_2^2. \quad (1)$$

However, one is then left with the task of defining and measuring these distances, which can be a non-trivial task.

B. Hop Distance Matrices (HDM)

Accordingly, herein our focus will be on networks which are best represented by *undirected graphs* G defined by $G = \{V, E\}$, where V is the set of nodes or vertices and E is a set of edges corresponding to communication links, friend status on a social network, etc. For mathematical analysis, such a graph is often represented by an *adjacency matrix* A [16], where

$$A = [a_{ij} | a_{ij} = 1 \text{ if } (i, j) \in E, 0 \text{ otherwise}]. \quad (2)$$

In particular, herein we focus on *unweighted* graphs where each $a_{ij} \in \{0, 1\}$. Of course, it is quite tempting to use *weighted* graphs where, say, where $a_{ij} \in \mathbb{R}$ and positive. Each a_{ij} can then be interpreted as a “distance” between the network nodes. However, as discussed above, defining appropriate weights can be quite difficult in many practical problems, even for neighboring nodes in the graph.

Accordingly, our main object of study will be *hop distance matrices* $H \in \mathbb{Z}^{N \times N}$, where

$$H_{ij} = \begin{array}{l} \text{the length of the shortest path} \\ \text{from node } i \text{ to node } j. \end{array} \quad (3)$$

A key question then is “what information about the network geometry and topology are encoded in (the elements of) such hop distance matrices?”

In particular, our work is aimed at networks where,

- it is not possible to obtain a complete representation of H due to complexities and restrictions associated with measurement or the size of the graph, or
- the size of the graph is so large that it is only feasible to manipulate a small subset of information appropriately sampled.

This is, in general, the case for large-scale wireless sensor networks (WSNs), emerging IoT subnets, and large scale social networks.

C. Anchor Based VCs

We follow the notation in [19] and consider networks where M of the N nodes are designated as “anchors”. With an anchor-based Virtual Coordinate System (VCS), each of the N nodes in the network is characterized by a VC vector of length M , i.e., each node is labeled by its shortest-path hop distance to each of the M anchors.

Let $P \in \mathbb{N}^{N \times M}$ be the matrix containing the VCs of all the nodes, e.g., the i -th row corresponds to the $\mathbb{N}^{1 \times M}$ VC vector of the i -th node, and j -th column corresponds to the M -th virtual coordinate of all the nodes in the network with respect to j -th anchor.

This matrix can be written as

$$P = \begin{bmatrix} H_{1A_1} & \cdots & H_{1A_M} \\ \vdots & \ddots & \vdots \\ H_{NA_1} & \cdots & H_{NA_M} \end{bmatrix} \quad (4)$$

where h_{iA_j} is the hop-distance from node i to anchor A_j . P is precisely a subset of the full hop distance matrix H derived by selecting just a few anchor nodes and constructing P from the columns corresponding to those anchor nodes. For large networks it is generally desirable to have only a small subset of nodes as anchors, i.e., $M \ll N$.

In particular, one can equivalently think of P as a (non-principal) *sub-matrix* of the full hop-distance matrix H . If we decompose H into blocks by writing

$$H = \begin{bmatrix} A & B^T \\ B & C \end{bmatrix},$$

then $A \in \mathbb{N}^{M \times M}$ contains the hop-distances between the M anchors and themselves, $B \in \mathbb{N}^{N-M \times M}$ contains the hop-distances between the M anchors and the $N-M$ non-anchor nodes, and $C \in \mathbb{N}^{N-M \times N-M}$ contains the hop-distances between the $N-M$ non-anchor nodes and themselves, which in our case are missing entries. In this way, P can equivalently be written as

$$P = \begin{bmatrix} A \\ B \end{bmatrix}.$$

D. Low Rank Matrices

As can be inferred from our prior work [12], and as we further demonstrate here, hop distance matrices H for many interesting and realistic networks are, somewhat surprisingly, *approximately low-rank*. It is this empirical observation that inspires our work.

In the EDM case, such results are quite standard. There is a beautiful and rich theory of such matrices [18, 20]. In particular, one can prove that an EDM D has at most $k+2$ non-zero eigenvalues when the points from which is generated satisfy $\{x_1, \dots, x_N\}$ where $x_i \in \mathbb{R}^k$. It is also interesting to note that the rank of D does not depend on the *number of points* N , but only on the dimension k that they are embedded in [18, 20]. *Of course, our focus is not on EDMs.* However, the study of EDMs is certainly a source of inspiration in our work on HDMs.

A widely used tool for analyzing low-rank structure in matrices is the Singular Value Decomposition (SVD) [17] and the closely related idea of Principal Component Analysis (PCA) [3]. In particular, given our VC matrix $P \in \mathbb{R}^{N \times M}$ one can write P as

$$P = U\Sigma V^T$$

where $U \in \mathbb{R}^{N \times \min(N, M)}$, $\Sigma \in \mathbb{R}^{\min(N, M) \times \min(N, M)}$, and $V \in \mathbb{R}^{M \times \min(N, M)}$. In addition, the columns of U and V are orthonormal (i.e., U and V are each sub-matrices of a *unitary* matrix) and Σ is diagonal. Finally, the diagonal entries of Σ are called the singular values of P and the rank of P is precisely the number of non-zero singular values.

Accordingly, one can compute an approximation of P by setting the “small” entries of Σ to 0, using an appropriate threshold, to generate an approximation $\hat{\Sigma}$. P can then be approximated similarly by setting $P \approx \hat{P} = U\hat{\Sigma}V^T$. Such ideas have a long history, with an important milestone being the seminal work of Eckart and Young in 1936 [17].

E. Topology Coordinates and Topology Preserving Maps

The mathematical foundation of our previous work in TPMs generation from a VCS follows from the above formulation [12]. Consider the principle components of P given by,

$$P_{SVD} = \Sigma V^T$$

In the Topological Coordinate (TC) domain, each node in a 3-D network is characterized by a triple of Cartesian coordinates $(x_T(i), y_T(i), z_T(i))$. Let $[X_T, Y_T, Z_T]$ be the matrix of TCs for the entire set of nodes, i.e., the i th row is the TCs of node i . Then from [12],

$$[X_T, Y_T, Z_T] = [P_{SVD}^{(2)}, P_{SVD}^{(3)}, P_{SVD}^{(4)}] \quad (5)$$

where, $P_{SVD}^{(j)}$ is the j th column of P_{SVD} . Note, in the derivation of TCs as presented in [12] the first singular vector $P_{SVD}^{(1)}$ is *not used* in the representation. In Section III-F, we will discuss the relationship between generating TCs without $P_{SVD}^{(1)}$ and the idea of “double centering” [22].

The importance of TCs is that they capture the geometric features such as the shape and boundaries in spite of the fact that no Euclidean distance measurements are used. However, if some physical locations are known, then the TCs can be transferred to approximate physical coordinates as well [5].

F. Connections to Non-linear Dimension Reduction

The TPM generation above is closely related to several algorithms in non-linear dimension reduction [22]. In particular, given an EDM D one can compute a “double centering” of D ([22] equation (4.45)) by writing

$$S = -\frac{1}{2}(D - \frac{1}{N}\mathbb{1}\mathbb{1}^T D - \frac{1}{N}D\mathbb{1}\mathbb{1}^T + \frac{1}{N^2}\mathbb{1}\mathbb{1}^T D\mathbb{1}\mathbb{1}^T) \quad (6)$$

where $\mathbb{1} \in \mathbb{R}^{n \times 1}$ is the vector all of whose entries are 1. In effect, $\frac{1}{N}\mathbb{1}\mathbb{1}^T D$ is the matrix contains all of the column averages of D , $\frac{1}{N}D\mathbb{1}\mathbb{1}^T$ is the matrix containing all of all row averages of D , and $\frac{1}{N^2}\mathbb{1}\mathbb{1}^T D\mathbb{1}\mathbb{1}^T$ is the matrix containing the average of all the entries of D .

After centering D to compute S , representing S by its low rank approximation, as is done in TPM, is equivalent to *Multi-Dimensional Scaling (MDS)* algorithm [4, 21, 22] (and references therein).

Of course, one may wonder why a low-rank approximation of an EDM such as D is justified. However, there is a beautiful and rich theory of such matrices [18, 20]. In particular, one can prove that a Euclidean distance matrix D has at most $M + 2$ non-zero eigenvalues [18, 20]. So, using PCA to project such a matrix onto $M + 2$ dimensions *loses no information* about the matrix. It is also interesting to note that the rank of D does not depend on the *number of points* N , but only on the dimension M in which they are embedded in [18, 20]. *Of course, our focus is not on EDMs.* However, the study of EDMs is certainly a source of inspiration in our work on HDMs.

Even closer to our proposed technique, others have considered *geodesic* distance matrices D_G [22, 33] generated by drawing short range, or *neighbor*, distances from D but computing long range distances by other means. In particular, one computes D_G by selecting some number of neighboring point for each point x (e.g., all of the points laying in some ϵ -ball around x) and then completing D_G by computing shortest-paths in the resulting weighted graph. A low-rank approximation of such a geodesic based distance matrix D (after double centering as in (6)) is equivalent to the *Isomap* [22, 33] algorithm for non-linear dimension reduction.

Intuitively, Isomap can be thought of a relaxation of MDS to the case where Euclidean distances are “trusted” for short range interactions, but not “trusted” for long range interactions. Accordingly, the long range interactions are instead approximated by geodesic distances, which are thought to be more faithful to the true geometry and topology of the network. Our methods generalizes this argument by assuming that not even short range distances are to be “trusted” and instead our HDM is computed from unweighted connectivity information. Accordingly, our method uses geodesic distance matrices D_G as in Isomap. *However, all of our short range distances are presumed to be 1*, i.e., we use the number of hops.

G. Matrix Completion

Prior work on TPM generation is based on the case where entire columns are taken from H and used to construct P . However, in the current work, we consider the more interesting, and practically important case, where each anchor node only has a *partial* set of measurements to the rest of the network. Accordingly, some entries in P are *not observed* and the matrix P is therefore incomplete. Predicting the unobserved entries in P can be phrased as a low-rank *matrix completion* problem. In particular, we have leveraged modern ideas in low-rank *matrix completion* [6, 7, 24, 28, 29]. Space does not afford a fulsome treatment of the theory and implementation details for these algorithms. Accordingly, we merely endeavor to provide the reader with the intuition for such approaches in the context of predicting unobserved entries in HDMs. The interested reader can see the references [6, 7, 24, 28, 29] for complete details.

The key idea of such methods can be phrased as the following optimization problem

$$\begin{aligned} L &= \arg \min_{L_0} \rho(L_0), \\ \text{s.t. } \mathcal{P}_\Omega(M) &= \mathcal{P}_\Omega(L_0) \end{aligned} \quad (7)$$

where M is an arbitrary matrix, ρ is the rank operator and \mathcal{P}_Ω is an operator that projects M onto a set of observed entries Ω . In other words, we seek to find a matrix L_0 such that the rank of L_0 (denoted $\rho(L_0)$) is minimized while enforcing the constraint that the matrix we construct matches our observed entries $\mathcal{P}_\Omega(M)$. Since, we enforce the constraint that $\mathcal{P}_\Omega(M) = \mathcal{P}_\Omega(L_0)$ the returned matrix L_0 will be faithful to our measured hop-distances but L_0 is free to take on any values it likes outside of Ω to minimize its rank.

Unfortunately, as stated, (7) is an NP-hard optimization problem, and can only be solved for small networks. Recent results [6, 7, 24, 28, 29] allow, under mild assumptions, for the NP-hard optimization in (7) to be recast as a convex optimization problem

$$\begin{aligned} L &= \arg \min_{L_0} \|L_0\|_*, \\ \text{s.t. } \mathcal{P}_\Omega(M) &= \mathcal{P}_\Omega(L_0) \end{aligned} \quad (8)$$

where $\|L_0\|_*$ sum of the singular values of L_0 , often called the *nuclear-norm* of L_0 . The optimization problem in (8) is *convex* and can easily be solved for millions of nodes on commodity computing hardware using splitting techniques and iterative matrix decomposition algorithms [24, 29]. The interested reader can find detailed algorithms and theory for such techniques in [24, 28, 29].

However, for the reader merely interested in using such techniques, there are many standard libraries for solving such optimization problems. For example, as discussed in [19], using the library CVXPY [15], in the scripting language Python [32], the optimization problem in (8) can be solved using code such as:

```
import cvxpy
L = cvxpy.Variable(N, M)

objective = cvxpy.Minimize(cvxpy.norm(L, 'nuc'))

constraints = [cvxpy.abs(P-L) <= epsilon]
prob = cvxpy.Problem(objective, constraints)

result=prob.solve()
```

H. Completion of Partially Observed Hop-Distance Matrices

Simply stated, our proposed method for computing VCs from partially observed HDMs revolves around combining the non-linear dimension reduction ideas from Section III-F with the matrix completion ideas from Section III-G. However, one impediment remains. Namely, the double centering operation in (6), *prima facie*, would seem to require a fully observed matrix H , negating our ability to analyze partially observed HDM matrices.

However, this difficulty in computing a “double centering” of a partially observed P can be overcome by way of the following equation ([22] equation (4.49))

$$S_{i,j} = -\frac{1}{2}(P_{i,j}^2 - \mu_j P_{i,j}^2 - \mu_i P_{i,j}^2 + \mu_{i,j} P_{i,j}^2) \quad (9)$$

where μ_j is the mean of the observed entries in the j -th column of P , μ_i is the mean of the observed entries in the i -th column P , and $\mu_{i,j}$ is the mean of all of the entries in H . In effect, each entry of the double-centered matrix $S_{i,j}$ only depends on the square of the single entry $P_{i,j}$, along with *mean values* of the *rows* and *columns* of P . Accordingly, estimates of these mean values can be computed even for partially observed matrix such as $\mathcal{P}_\Omega(P)$. Of course, if a particular column or row has few measurements, or perhaps none at all, then such a mean may either be undefined or only inaccurately computable.

In some sense, such restrictions on acceptable sampling schemes for H should not be surprising. For example, if a particular row of P (or H) contains no measurements then the distance from this node to any anchor is not known. In effect, nothing is known about this node and therefore no predictions can be made.

Identifying classes of acceptable and unacceptable samplings schemes is a topic for future research. However, such ideas are a close cousin of the incoherence

requirements that arise in matrix completion problems [6, 7, 24, 29]. Accordingly, drawing inspiration from that literature and for simplicity, we choose *random nodes as anchors* and *random nodes* whose distance we measure from each anchor.

Our algorithm for recovery of complete P from partial entries and generating TCs from a partially observed HDM is described in Algorithm 1 below.

Procedure 1 An algorithm for completing a partially observed HDM matrix P .

Input: Partially complete P of a graph $G = \{V, E\}$

Input: A target dimension d

- 1: **procedure** COMPLETE P FROM PARTIAL P
- 2: Compute $\mathcal{P}_\Omega(S)$ from $\mathcal{P}_\Omega(P)$ using (9)
- 3: Complete S from $\mathcal{P}_\Omega(S)$ using (8)
- 4: Compute the SVD $S = U\Sigma V^T$
- 5: **return** The first d columns of $U\Sigma$ are the TCs
- 6: **end procedure**

IV. RESULTS

Here we demonstrate the effectiveness of the proposed HDM based approach in constructing accurate topology maps from the measurement of a small set of hop-distances among node pairs. The evaluation is carried out for a set of 2-D and 3-D sensor networks, and also for a social network representing classes of networks where physical coordinates play no role. As these results demonstrate, our methods provide surprisingly accurate predictions, even when only a tiny fraction of the network has been measured.

A. Recovery of Networks Embedded in 2D/3D Spaces

Results for four networks representative of different 2-D and 3-D deployment layouts are used for the evaluation.

- A concave 2-D network with 550 nodes the physical layout of which is shown in Figure 2(a) [12].
- A 2-D circular network with multiple circular voids of 496 nodes as shown in Figure 3(a) [12].
- A 3-D network, shown in Figure 4(a), consisting of 1640 nodes, which occupies a cube shaped volume with a hollow region in the shape of an hourglass devoid of nodes [19].
- A 3-D surface network shown in Figure 5(a) consisting of 1245 nodes, which is comprised of two hollow cylinders joined in a “T” configuration [12].

As an initial exploration of the applicability of the techniques we propose, we first examine the rank of the VC matrices P for each of our networks. Twenty

random anchors were selected in each case, i.e., $M = 20$, which corresponds to approximately 3.6%, 4%, 1.2%, and 1.6% of the nodes, respectively, for each of our four networks. The singular values of the full VC matrices of the four networks are shown in Figure 1. If we were considering EDMs, then the rank of the first two networks would be 4 (since they are embedded in \mathbb{R}^2) and the rank of the second two networks would be 5 (since they are embedded in \mathbb{R}^3) [18, 20]. As seen in Figure 1, the rank of the HDMs is certainly higher than their embedding dimensions would indicate, if they were EDMs. However, somewhat surprisingly, even though the four networks are quite different, all of their ranks are substantially smaller than 20, for the chosen random anchors. Our interest is in the recovery of topological information and geometric relationships such as the general shapes of boundaries, voids in the networks, and node neighborhood preservation. Thus, the question is whether such information is preserved and can be extracted from small numbers of anchors and partial observations of P .

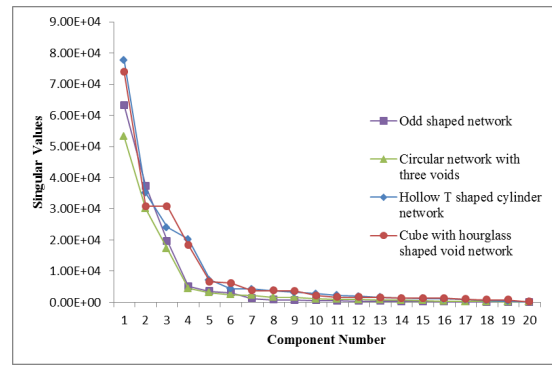


Fig. 1: Singular values of Square of VC matrix for Circular Network, Odd-Shaped Network, Hollow T cylinder network, and the 3-D network with void indicating the low-rankness of VCS data.

Two-dimensional TPMs extracted using the full set of VCs following [12] are shown in Figure 2(b), Figure 3(b), Figure 4(b), and Figure 5(b), respectively, for the four networks. It is important to note that even the full set of VCs corresponding to 20 anchors, which corresponds to 20 random columns of H , contains only approximately 3.6%, 4%, 1.2%, and 1.6% elements of the corresponding HDM.

Next we randomly discard 10%, 20%, 40% and 60% respectively of this already small sample of the elements of H . The TPMs recovered using low-rank matrix completion followed by TPM extraction are shown in Figure 2(c-e), Figure 3(c-e), Figure 4(c-e), and Figure 5(c-e)

for these various sub-samplings. The results indicate that accurate TPMs of networks are obtainable with only a fraction of virtual coordinates.

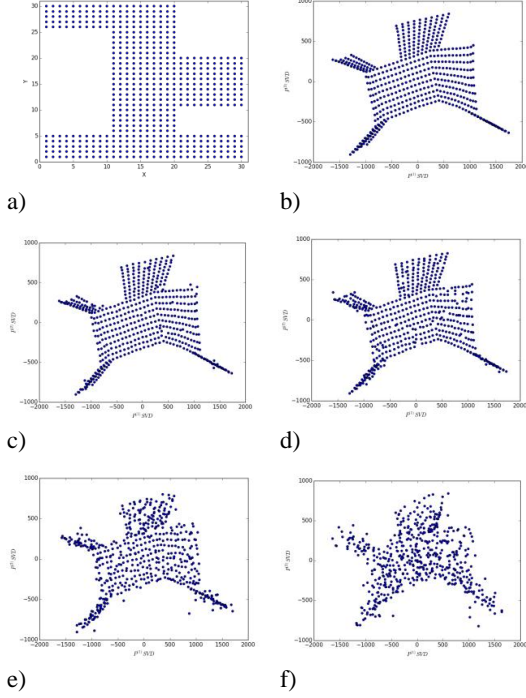


Fig. 2: Concave network: (a) Original layout, and (b) TPM recovered from full set of VCs with 20 random anchors; Recovered TPM with (c) 10%, (d) 20%, (e) 40%, and (f) 60% of sampled coordinates randomly discarded.

To precisely quantify the error introduced to the TPM due to missing VCs, we define the mean error E as follows:

$$E = \left[\sum_{i=1}^N |d_{ij}(f) - d_{ij}(0)| \right] / \left[\sum_{i=1}^N d_{ij}(0) \right] \quad (10)$$

where, $d_{ij}(f)$ refers to the Euclidean distance between nodes i and j on the TPM when f fraction of random anchor coordinates are missing. The variation of the mean percentage error with percentage of missing VCs for the four networks are shown in Figure 6. It is important to note that even when mean error is high, much of the local neighborhood and shape information are preserved. It is also noteworthy that the 3D network with 1640 nodes is less sensitive to loss of VC information compared to the 2D networks with approximately 500 nodes each.

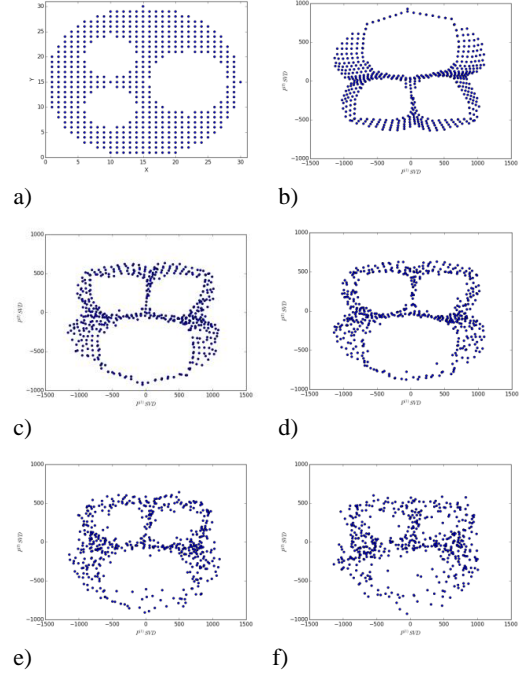


Fig. 3: Circular network: (a) Original layout, and (b) TPM recovered from full set of VCs with 20 random anchors; Recovered TPM with (c) 10%, (d) 20%, (e) 40%, and (f) 60% of sampled coordinates randomly discarded.

B. Recovery of a Social Network

Gowalla is a mobile web based social media application for which the social network connectivity dataset from SNAP repository [23]. A subnetwork of 10,000 nodes with 140,866 edges among them is used for the evaluation. While the generation of VCs is possible in a sensor network, it may not be the case for social networks. Thus rather than starting with a subset of columns of H corresponding to VCs, we use a small set of random elements of H but with at least one entry in each row as our measurement set. As 2-D or 3-D TPM is not applicable in the case of a social network, we use mean error E_m corresponding to the percentage error in prediction of H , and the absolute hop error in geodesic lengths E_H defined as follows:

$$E_m = \left[\sum_{i,j=1}^{N,N} |\hat{H}_{ij}(f) - H_{ij}(0)| \right] / \left[\sum_{i,j=1}^{N,N} H_{ij}(0) \right] \quad (11)$$

$$E_H = \left[\sum_{i,j=1}^{N,M} |\hat{H}_{ij}(f) - H_{ij}(0)| \right] / [N.M] \quad (12)$$

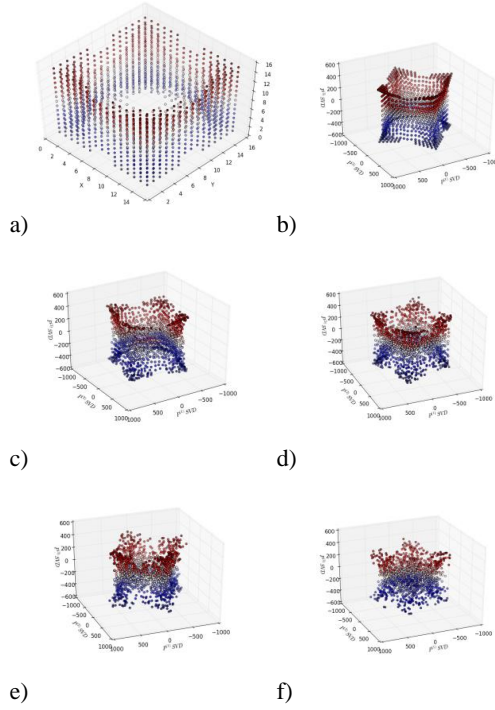


Fig. 4: Cube with hourglass shaped void: (a) Original layout, and (b) TPM recovered from full set of VCs with 20 random anchors; Recovered TPM with (c) 10%, (d) 20%, (e) 40%, and (f) 60% of sampled coordinates randomly discarded.

where, $\hat{H}_{ij}(f)$ refers to the element ij of estimated HDM (\hat{H}) when f fraction of random elements are missing. Note that $\hat{H}_{ij}(0) = H_{ij}$.

The mean error and the absolute hop distances for different percentages of missing elements are shown in Figure 7. Even with 20% of the elements of H , i.e., 80% of coordinates missing, the network can be recovered with an error of approximately 6%, while the absolute hop error is less than 1.

V. CONCLUSION

This paper addresses the question of recovering network features from a small set of hop-based graph geodesics. For networks deployed on 2-D surfaces and 3-D spaces the geometric and physical layout features are of importance. The approach starts with anchor-based VCs but, unlike prior techniques that required the entire VC set, the proposed approach requires only a fraction of the measured VCs to recover accurate topology preserving maps. Our technique is based on the theory of low-rank matrix completion that reconstructs missing VCs,

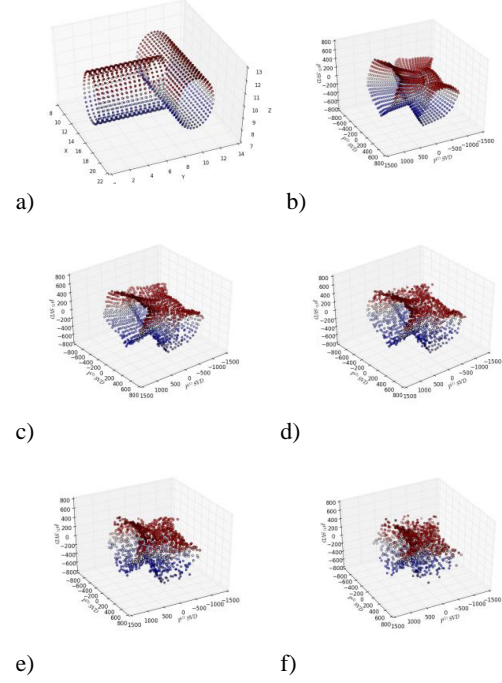


Fig. 5: Hollow T shaped Cylinder: (a) Original layout, and (b) TPM recovered from full set of VCs with 20 random anchors; Recovered TPM with (c) 10%, (d) 20%, (e) 40%, and (f) 60% of sampled coordinates randomly discarded.

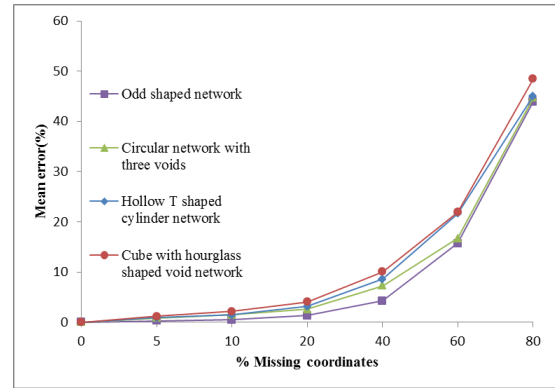


Fig. 6: Mean error (as defined in (10)) versus the percentage of missing virtual coordinates for sensor networks.

the result of which is used to recover layout maps using topology preserving map generation technique. With random anchor selection, the VC matrix (P) is equal to a small set ($< 10\%$) of random columns of HDM. Thus the partially complete P matrix where a large set of random VC entries are missing is equivalent to an incomplete

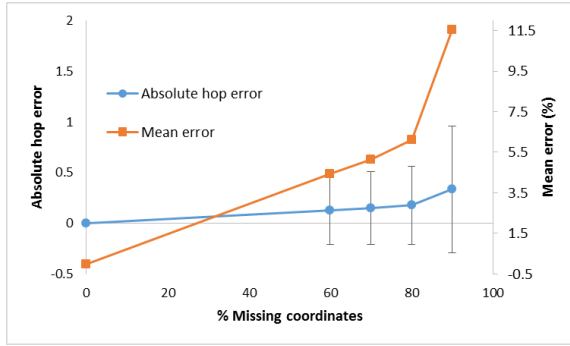


Fig. 7: Mean error and the error in terms of number of hops versus the percentage of missing elements in H for Gowalla social network.

HDM with only a very small number of entries, which in turn is a set of random geodesics. We demonstrated the recovery of network topology and geometric properties from such a set. The results presented here not only allow the reduction of cost (communication, power, etc.) of VC generation, but more importantly open the possibility of using topology coordinate based techniques for large networks and even those involving soft-state systems, where some coordinate values may be allowed to expire, thus allowing for more resilient network operations. Furthermore, the proposed method allows topological features of complex networks such as social networks to be extracted from a set of geodesic measurements.

REFERENCES

- [1] S. Al-Homidan and H. Wolkowicz. Approximate and exact completion problems for Euclidean distance matrices using semidefinite programming. *Linear Algebra and its Applications*, 406:109–141, sep 2005.
- [2] A.Y. Alfakih. Graph rigidity via Euclidean distance matrices. *Linear Algebra and Its Applications*, 310:149–165, 2000.
- [3] Christopher M CM Christopher M. Bishop. *Pattern recognition and machine learning*, volume 4. Springer New York., 2006.
- [4] I Borg and P Groenen. *Modern Multidimensional Scaling - Theory and Applications*. Springer New York, 2005.
- [5] A. F. Buoud and A. P. Jayasumana. Topology preserving map to physical map - a thin-plate spline based transform. In *2016 IEEE 41st Conference on Local Computer Networks (LCN)*, pages 262–270, Nov 2016.
- [6] EJ Candès and B Recht. Exact matrix completion via convex optimization. *Foundations of Computational Mathematics*, 2009.
- [7] Emmanuel J Candes and Yaniv Plan. Matrix Completion With Noise. *Proceedings of the IEEE*, 98(6):11, 2009.
- [8] Q. Cao and T Abdelzaher. Scalable logical coordinates framework for routing in wireless sensor networks. In *ACM Transactions on Sensor Networks, Vol. 2, pp. 557-593, Nov 2006.*, 2006.
- [9] A. Caruso, S. Chessa, S. De, and A. Urpi. Gps free coordinate assignment and routing in wireless sensor networks. In *Proc. INFOCOM*, 2005.
- [10] D. C. Dhanapala, a. P. Jayasumana, and S. Mehta. On Boundary Detection of 2-D and 3-D Wireless Sensor Networks. *2011 IEEE Global Telecommunications Conference - GLOBECOM 2011*, pages 1–5, 2011.
- [11] D.C. Dhanapala and A.P. Jayasumana. Csr: Convex subspace routing protocol for wsns. In *Proc. IEEE Conference on Local Computer Networks (LCN)*, 2009.
- [12] DC Dhanapala and AP Jayasumana. Topology Preserving Maps Extracting Layout Maps of Wireless Sensor Networks From Virtual Coordinates. *IEEE/ACM Transaction on Networking*, 22(3):784–797, 2014.
- [13] Dulanjalie C. Dhanapala and Anura P. Jayasumana. Anchor selection and topology preserving maps in WSNs - A Directional virtual coordinate based approach. In *Proceedings - Conference on Local Computer Networks, LCN*, pages 571–579, 2011.
- [14] Dulanjalie C Dhanapala, Anura P Jayasumana, and Fort Collins. Geo-Logical Routing in Wireless Sensor Networks*. *Sensor, Mesh and Ad Hoc*, 2011.
- [15] S Diamond, E Chu, and S Boyd. CVXPY: A Python-embedded modeling language for convex optimization, version 0.2, 2014.
- [16] Reinhard Diestel. *Graph Theory*, volume 173. Springer Verlag, 2005.
- [17] C Eckart and G Young. The approximation of one matrix by another of lower rank. *Psychometrika*, 1:211–218, 1936.
- [18] J.C. Gower. Euclidean distance geometry. *Mathematical Scientist*, 7(1):1–14, 1982.
- [19] A.P. Jayasumana, R.P. Paffenroth, and S. Ramasamy. Topology maps and distance-free localization from partial virtual coordinates for IoT networks. In *2016 IEEE International Conference on Communications (ICC)*, pages 1–6. IEEE, may 2016.

- [20] N. Krislock and H. Wolkowicz. *Euclidean distance matrices and applications*. Springer, 2012.
- [21] J. B. Kruskal. Multidimensional scaling by optimizing goodness of fit to a nonmetric hypothesis. *Psychometrika*, 29(1):1–27, 1964.
- [22] J.A. Lee and M. Verleysen. *Nonlinear Dimensionality Reduction*. Springer, 2007.
- [23] J. Leskovec and A. Krevl. SNAP Datasets: Stanford large network dataset collection. <http://snap.stanford.edu/data>, June 2014.
- [24] Z. Lin, M. Chen, and Y. Ma. The Augmented Lagrange Multiplier Method for Exact Recovery of Corrupted Low-Rank Matrices. *arXiv:1009.5055*, page 23, 2013.
- [25] Ke Liu and Nael Abu-Ghazaleh. Aligned virtual coordinates for greedy routing in WSNs. In *2006 IEEE International Conference on Mobile Ad Hoc and Sensor Systems, MASS*, pages 377–386, 2007.
- [26] B. Mishra, G. Meyer, and R. Sepulchre. Low-rank optimization for distance matrix completion. *Proceedings of the IEEE Conference on Decision and Control*, pages 4455–4460, 2011.
- [27] H. Oliveira, E. F. Nakamura and A.F. Loureiro, and A. Boukerche. Error analysis of localization systems for sensor networks. In *Proceedings of the 13th annual ACM international workshop on Geographic information systems*, pages 71–78. ACM, 2005.
- [28] R. C. Paffenroth, P. Du Toit, R. Nong, L. L. Scharf, A. P. Jayasumana, and V. Bandara. Space-time signal processing for distributed pattern detection in sensor networks. *IEEE Journal of Selected Topics in Signal Processing*, 7(1):38–49, 2013.
- [29] Randy C. Paffenroth, R Nong, and P Du Toit. On covariance structure in noisy, big data. *SPIE Optical Engineering+ Applications*, pages 88570E–88570E, 2013.
- [30] S. Ramasamy. Capture and reconstruction of the topology of undirected graphs with partial coordinates: A matrix completion based approach, 2017.
- [31] A. Rao, S. Ratnasamy, C. Papadimitriou, S. Shenker, and I. Stoica. Geographic routing without location information. In *Proceedings of the 9th annual international conference on Mobile computing and networking*, pages 96–108. ACM, 2003.
- [32] G. Van Rossum and F. L. Drake. Python Tutorial. *History*, 42:1–122, 2010.
- [33] J B Tenenbaum, V De Silva, and J C Langford. A global geometric framework for nonlinear dimensionality reduction. *Science*, 290(5500):2319–23, 2000.