

# Scene-Specific Pedestrian Detection Based on Parallel Vision

Wenwen Zhang, Kunfeng Wang, *Member, IEEE*, Hua Qu, Jihong Zhao, and Fei-Yue Wang, *Fellow, IEEE*

**Abstract**—As a special type of object detection, pedestrian detection in generic scenes has made a significant progress trained with large amounts of labeled training data manually. While the models trained with generic dataset work bad when they are directly used in specific scenes. With special viewpoints, flow light and backgrounds, datasets from specific scenes are much different from the datasets from generic scenes. In order to make the generic scene pedestrian detectors work well in specific scenes, the labeled data from specific scenes are needed to adapt the models to the specific scenes. While labeling the data manually spends much time and money, especially for specific scenes, each time with a new specific scene, large amounts of images must be labeled. What's more, the labeling information is not so accurate in the pixels manually and different people make different labeling information. In this paper, we propose an ACP-based method, with augmented reality's help, we build the virtual world of specific scenes, and make people walking in the virtual scenes where it is possible for them to appear to solve this problem of lacking labeled data and the results show that data from virtual world is helpful to adapt generic pedestrian detectors to specific scenes.

## I. INTRODUCTION

Detecting pedestrians from video sequences in specific scenes is very important to surveillance of traffic scenes and other public scenes such as squares or super markets [1]. It can be used to analyze abnormal behaviors of pedestrians in order to manage the crowd or prevent unexpected events. As Fig. 1 shows, there are many scenes (specific scenes) equipped with static cameras to record the events happened, followed by understanding the content of the captured videos and extracting useful information from the video sequences.

This work was partly supported by National Natural Science Foundation of China under Grant 61533019, Grant 71232006, and Grant 91520301.

Wenwen Zhang is with School of Software Engineering, Xi'an Jiaotong University, Xi'an 710049, China, and also with The State Key Laboratory for Management and Control of Complex Systems, Institute of Automation, Chinese Academy of Sciences, Beijing 100190, China (e-mail: zhangwenwen1000@gmail.com).

Kunfeng Wang (*Corresponding author*) is with The State Key Laboratory for Management and Control of Complex Systems, Institute of Automation, Chinese Academy of Sciences, Beijing 100190, China, and also with Qingdao Academy of Intelligent Industries, Qingdao 266000, China (e-mail: kunfeng.wang@ia.ac.cn).

Hua Qu is with School of Software Engineering, Xi'an Jiaotong University, Xi'an 710049, China.

Jihong Zhao is with Department of Communication and Information Engineering, Xi'an Jiaotong University, Xi'an 710049, China.

Fei-Yue Wang is with The State Key Laboratory for Management and Control of Complex Systems, Institute of Automation, Chinese Academy of Sciences, Beijing 100190, China, and also with the Research Center for Computational Experiments and Parallel Systems Technology, National University of Defense Technology, Changsha 410073, China (e-mail: feiyue@gmail.com).



Fig. 1: Examples of surveillance equipments in specific scenes: (a) CMU indoor vision research (b) sub-open scene-subway station (c) MIT surveillance dataset from traffic scene (d) Town center scene.

In this process, pedestrian detection is the prerequisite for the subsequent event identification.

In recent years, with the improvement of computing power, machine learning, especially deep learning [2] has been playing a critical role in many topics of computer vision and makes a great progress, such as in image classification and object detection.

As a special object detection, pedestrian detection in generic scenes have achieved a great progress with large dataset trained detectors, while the pedestrian detectors in generic scenes work bad when they are directly used for pedestrian detection in specific scenes because of different geometry information, viewpoint, illuminations, resolutions, background and so on [3] between specific scenes and generic scenes.

Although the generic pedestrian datasets presents intra-class variations, each of the datasets still has its own inherent bias for the different methods collecting the data. For example, since the INRIA [4] dataset is taken from the personal digital images collections, many of the people in the dataset are intent to make poses facing the cameras [5]. This may be different from the natural pedestrian poses and actions from real-life situations. For the dataset of Daimler and Caltech [6], the pedestrians are captured from the on-board cameras from vehicles, with different angles and view-points.

In fact, the objective of labeled dataset is to provide the learned classifier with large inner-class variations of pedestrian




Fig. 2: The process of rebuilding virtual scene and generating synthetic data with accurate labeling information. **A. scene rebuilding and simulate pedestrians in scene**(red box): (1) rebuild scene from geometry information (2) simulate pedestrians (3) generate synthetic data from virtual scene. **B. Labeling information Generated**(blue box): (1) get the location information of pedestrian in photo through vertex render from 3d model. (2) obtain the final bounding box through computing.

and non-pedestrian so that the resulting classifier can be generalizable to never-before-seen test dataset [5]. However, the pedestrians of generic scene and specific scenes with different angles, viewpoints and backgrounds are in different variable spaces, the pedestrian detectors in generic scenes work bad if they are used to the specific scenes directly.

For appearance-based pedestrian detectors, a large amount of data is important to train the appearance models. A large amount of data happens to be lacked for the high cost to obtain.

It is necessary to adapt pedestrian detection models in generic scenes to specific scenes in order to achieve a better result, so called ‘domain adaption’ [5]!

So far, there’s much work done in applying the specific scene pedestrian detector to generic scenes. Wang *et al.* [7] uses transfer learning to transfer the generic pedestrian detectors to the specific scenes with little target labeled data. Hottori *et al.* [8] make the 3d models as the proxy of the real world and train hundreds of classifiers in the scene of each possible position. Besides those, some researchers combine the synthetic and real data to train the specific pedestrian detector to overcome the lack of data. Different from Hattori *et al.*’s idea, we directly rebuild the virtual world and simulate the pedestrian in the virtual scene with real background, and then collect a large amount of labeled synthetic data.

In this paper, our main goal is to solve the problem of lacking labeled data in the specific scene based on the parallel vision theory.

Parallel Vision theory was proposed by Wang *et al.* [9], [10], [11] based on ACP (Artificial systems, Computational experiments, and Parallel execution) theory [12], [13], [14], [15] attempting to solve the vision problems in the real world. Parallel Vision System follow the idea of “We can only under-

stand what we create”. For parallel vision, A(CP) references to building the virtual world corresponding to the related real world, then collecting data from the virtual world; (A)C(P) references to obtain knowledge of the real world through Computing Experiments, finally applying the knowledge to both virtual world and real world to evaluate the effectiveness of the algorithm, namely Parallel Execution in (AC)P.

Based on the idea of parallel vision, we mainly focus on building the virtual scene and generating a large amount of synthetic data from the virtual scene, and then we execute the Computational experiments with the generated data for pedestrian detection. With the virtual scene, we can generate much data for Computational experiments with labeling information, what’s more, the virtual scene can free researchers from the annoying process of preparing data and make them focus on algorithms. The process of data generating is showed in Fig. 2, more details can be found in Section 3.

Our contributions is proposing a method for training pedestrian detectors in specific scenes when new surveillance equipments are set up or there is no labeled data in a specific scene. And there are two purpose in this paper (1): building virtual scene for specific scenes to generate synthetic data with labeling information and (2): validating that the synthetic data is helpful to train a specific scene pedestrian detector, namely Computing Experiment in ACP theory.

The remainder of this paper is organized as follows: Section II describes the related works. The virtual world are built, together with the process of generation of dataset and ground truth bounding boxes in Section III. In Section IV, experimental results show that the synthetic data from virtual world is useful in training the pedestrian detectors in the real world dataset. At last but not the least, Section V is the conclusion.

## II. RELATED WORK

As a part of ACP method, the virtual scene, also as virtual world is important. Changing the motivation and appearance of target objects can generate a large amount of labeled data just as collecting from the real world! In such way, data-driven method can easily achieve the hoped goal.

As described by Bainbridge [16], based on Video Game and Computer Game, the virtual world can simulate the complex physic world in vision and offers a new space for scientific research. In fact, as part of parallel vision, the idea of using synthetic data generated from 3D models and virtual scenes for object detection is not new.

So far, there's much work been done based on the virtual world. Here, we mainly talk about some applications related to our work.

**Virtual Scene** In order to generate synthetic data, the first step is to build up the virtual scene. With the development of GPU computing power, computer game and 3d model, building up a virtual scene based game engine and 3d model software like 3ds max, blender and so on becomes easy. Prendinger *et al.* [17] built Virtual Living Lab for traffic system simulation and analysis of driver behaviors based on OpenStreetMap, CityEngine and Unity 3D *et al.* Computer Game and 3d model softwares. In the Virtual Living Lab, they generated the traffic road net based on the free map data, and sense the context based on the interaction between the agent on board and the agent at the roadside. Karamouzas and Overmars [18] use the virtual scene to evaluate the proposed pedestrian motivation model. The virtual scene is also used for camera networks research [19], [20].

In our work, the main goal is to apply parallel vision concepts in specific scene, it is important to rebuild the same scene of the specific scenes, so we directly put variable pedestrians in the image scene based on the technology of augmented reality, which is similar to the the work done by Hattori *et al.* [8], synthetic data generated based on the background of the specific scene.

**3D Model for Detection** For the similarities between real life object and virtual object in appearance and motivation, many researchers attempt to build a virtual proxy to stand for the real life object and achieve good results. Brooks [21] described a model-based vision system to model image features. Dhome *et al.* [22] presents a method to estimate the spatial attitude of articulated object from a single perspective image. There's much work done in modeling human body shape [23], pedestrian pose [24], hand gesture [25] and so on. Hattori *et al.* [8] use 3ds max model to train pedestrian detectors at each possible pixel in specific scene with static camera, and Marin *et al.* [26] train a pedestrian detector in mobile scenario using virtual model.

In our artificial scene, we also model the pedestrians from 3ds Max. First, the model from modern 3d model software is similar to the real life pedestrians; what's more, with the synthetic data, we can easily obtain large amount of ground-truth labeled data automatically.




Fig. 3: Output different formatted image with solid color (black or white) background for following labeling work. (a) output with black-white object and background, (b) output with different color for different pedestrian to show the overlapping relationship.

**Scene Adaption** In order to train a powerful model of pedestrian detection, generic data are collected through all possible way to cover all the possible shape and appearance of pedestrian. However, all the existent dataset are not satisfy the principal and goal, for the variable scenes with variable viewpoint, lighting conditions and so on [7]. In the specific scene, more effort needs to adapt the pedestrian model to a specific scene. So adapting the pre-trained models to a new domain has been an active area of research [7], [27].

Our work is also to adapting a generic pedestrian detector to a specific scene without real data, similar to their work [8], but we are not train many detectors in each possible position. We train the generic pedestrian detector with synthetic data, and make sure that it is possible to use synthetic data generated from virtual world as a proxy of the real life.

## III. SYNTHETIC DATASET AND METHODS

Fig. 2 gives a pictorial illustration of the process of generating the synthetic dataset and labeling information from the virtual scene. And we evaluate the synthetic data with DPM [28] and Faster R-CNN [29] methods.

### A. Synthetic Dataset

In this paper, we use 3ds max to rebuild the virtual scene with known geometry information. With the virtual scene in 3D model, then we place the pedestrians in target scene and simulate pedestrians walking in the scene illustrated in red box of Fig. 2.

**3D simulation** With the geometry information and background of the specific scene, we can easily rebuild the virtual scene, together with the location of obstacles in 3ds max. In the built virtual scene, we simulate 3d pedestrians in the scene with different appearance walking around the virtual scene with arbitrary possible direction, walking speed and styles.

In 3d simulation, we try our best to make the artificial scene photo realistic using the technology of AR. So we render pedestrians walking in different directions, walking around nearby, talking with each other within a group of two or three, making a call alone and so on. With different configurations, we can easily generate variable data from virtual scene to learn a pedestrian model for the truth.

**Ground-Truth Data** An important property of synthetic data is that we can conveniently obtain the ground truth

data for the purpose of training the model and validating the model. In our work, we obtain the labeling information from 3d information of virtual scene directly! Although many researchers realize that it is possible to use synthetic data to train the real life model, and prove this method is effective in a way, they ignore the importance of generate the labels from the synthetic data.

In Sun *et al.* [30], they generate synthetic images that there is only one object in each image. To get the labeling information, a parallel set of images was also generated which share the same rendering setting as the synthetic image generated for train the model except that the background is always white. The parallel generated images with white background are only used in automatically calculating the bounding box of non-white pixels, aka the target object bounding box in the image. It is easy for only one object in the image, and many other works [31], [32] related with virtual object also generate labels with the similar method. The method is effective for one object in the image, but it does not work for images of multi-objects.

For Multi-objects in the image, if the objects are not blocked each other, it is easy to label each object through search the connected t domain in the image [33]. But there is no effective method for the blocked objects. It is impossible to obtain labels from image processing. At the first time, we also try the exist method to generate labels from the synthetic data, but we failed finally.

In the virtual world, we can easily obtain each parameter in the scene. Along with the render process, the points in the world  $X_W$  mapping to the camera coordinates  $X_C$ , then the image physics coordinates system  $X_{screen}$  and final in the image coordinates  $X_{img}$ . The hole process can be display as equation.

From world coordinate system to camera coordinate system:

$$\begin{bmatrix} x_c \\ y_c \\ z_c \end{bmatrix} = \begin{bmatrix} R & t \\ 0 & 1 \end{bmatrix} \begin{bmatrix} x_w \\ y_w \\ z_w \\ 1 \end{bmatrix} = M_1 \begin{bmatrix} x_w \\ y_w \\ z_w \\ 1 \end{bmatrix}$$

From camera coordinate system to physic coordinate system:

$$z_c \begin{bmatrix} u \\ v \end{bmatrix} = \begin{bmatrix} f & 0 & 0 \\ 0 & f & 0 \\ 0 & 0 & 1 \end{bmatrix} \begin{bmatrix} x_c \\ y_c \\ z_c \end{bmatrix}$$

Finally, convert the physics image system to image coordinate system:

$$\begin{cases} u = x_u/d_x + u_0 \\ v = y_u/d_y + v_0 \end{cases}$$

The final labeling information comes from the coordinates of image, the blocked relationship lies on the relationship of z-coordinates in camera.

In our work, we generate the synthetic data from virtual scene, meanwhile a parallel set of vertexes for each pedestrian is generated. From pedestrians' vertexes coordinates, we can easily obtain the labeling information showed as red box of Fig. 2.

## B. Object Detection Methods

The synthetic data is easy to obtain from 3d model together with labels. In order to validate the effectiveness of the synthetic data, we work on the data with Faster R-CNN [29] and DPM (Deformable Part-based Model) [34] pedestrian detection models, one for appearance-base method from CNN method and one for edge-based method from HOG-SVM pedestrian detection.

**DPM** The DPM (Deformable Part-based Model) model comes from PS (pictorial structure) [35], the relationship of different parts, and HOG (Histogram of Graphic) Feature [4], the features of part characteristic, mainly describing the shape features of detected object and achieve a great success in object detection in the challenge of PASCAL VOC. The authors of DPM, Pedro Felzenszwalb *et al.* were awarded a "lifetime achievement" prize by the VOC organizers, which reflect the importance of DPM pedestrian detection method. The code can be found at <https://github.com/rbgirshick/voc-dpm>.

**Faster R-CNN** Different from DPM model, Faster R-CNN [29] is a appearance-based method coming from CNN. Recently, the CNN methods have achieve a great process in the vision problems as we mentioned above. As one instance of deep learning, Faster R-CNN, combining Fast R-CNN [36] with RPN (Region Proposal Network), makes one stack object detection model and performances well. The python code can be found at <https://github.com/rbgirshick/py-faster-rcnn>.

DPM and Faster R-CNN are two different methods to describe the detected object and they all perform well in object detection. We evaluate our proposed idea on both DPM and Faster R-CNN method, and the result show that the synthetic data is useful in object detection.

## IV. EXPERIMENTAL EVALUATION

### A. Dataset

In order to validate the effectiveness of virtual scene for generating data in pedestrian detection, we evaluate it in different scenes as Fig. 4.

**Town Center Dataset** [37]: In our work, we mainly work on the Town Center dataset, a video dataset of a semi-crowded town center with a resolution of 1920\*1080 and a frame of 25 *fps*. In order to consume the computing time and convenient to process, we also down-sample the videos to a standardized resolution of 640\*360, together with the ground-truth labels as Hattori et al[8]. The original Town center Dataset only provides the validation set, and we use it for test dataset in our experiments.

**Atrium Dataset** [38]: Atrium pedestrian dataset was filmed at cole Polytechnique Montral. It offers a view from the inside of the building and we can see pedestrians moving around crossing each others. This movie is intersecting since it allows to evaluate the performance on pedestrians. The movie resolution is 800x600. For the evaluation, 4540 frames (30 *fps*) of the movie were annotated.

**PETS 2009 Dataset** [39]: The PETS 2009 dataset consists of videos(at a resolution of 720X576) of campus from Kyushu





Fig. 4: The Evaluation Scenes with their corresponding geometric information and pedestrians simulated in them. Town Center (top), Atrium (middle) and PETS 2009 (bottom).

University including a number of pedestrians. While the dataset consists of videos captured from 8 different views, we just use a single 8th camera view for our experiments. The ground truth information of pedestrians are labeled by ourselves with the tool labeling from github <sup>1</sup>.

### B. Baselines

We evaluate the efficiency of the virtual scenes and compare against with the following baselines.

**D-V/S:** D-V and D-S stand for the DPM model of pedestrian detection trained with pascal voc 2007 dataset and synthetic dataset generated from the virtual world built by us respectively.

**F-V/S:** The same with D-V/S, F-V stands for the Faster R-CNN pedestrian detection model trained with dataset of person from pascal voc 2007 and the F-S stands for the Faster R-CNN model trained with the synthetic data generated from the dataset from the virtual scene.

All above are all have the same test set from the baseline of specific scene pedestrian detection datasets: Town Center Atrium and PETS 2009. Except the experiments above, we also train and test Faster R-CNN and DPM model with person dataset from pascal voc 2007.

### C. Results

We compare Faster R-CNN and DPM model to the baseline of datasets of all selected specific scenes based on pascal voc 2007 evaluation metric for pedestrian detection.

The PR curves of pedestrian detection on the selected specific datasets are summarized in Fig. 5, and the precision-recall

curve show that the both Faster R-CNN and DPM model works well when trained with the synthetic data generated from the virtual scene of Town center built by us than the models trained with general dataset of pascal voc 2007. From the AP of different method in different scene evaluated datasets, we can conclude that in a specific scene, it is useful to train the model with synthetic data generated from virtual world.

Table I shows the increment of AP with synthetic from virtual scene compared to generic data of pascal voc 2007 in each evaluation scene for different method. In scene Town Center and Atrium, the synthetic data improve the model much by a large margin, while the PEST 2009, for the pedestrians in the scene are much similar to the pedestrians in pascal voc, the generic model of DPM and Faster R-CNN have achieved good results. However, the specific models trained with synthetic data can still achieve results are not worse than them at least.

## V. CONCLUSION

We propose a parallel vision approach to pedestrian detection by building the virtual world to generate a large amount of synthetic data and adapting the generic model to specific scenes. The experimental results show that synthetic data is able to learn a scene-specific detector without real labeled data. In this paper, the concerned objects are only pedestrians. But true scenes may contain pedestrians, cars, and trucks, making object detection more difficult. So in the future work, we will make the virtual world more complex and similar to the real scenes. Of course, the virtual world is useful not only for pedestrian detection, but also for other vision problems, such as segmentation, tracking, and pose estimation. We will do more computer vision research in virtual scenes and make the virtual world become a vision laboratory truly.

## REFERENCES

- [1] K. Wang, Y. Liu, C. Gou, and F.-Y. Wang, "A multi-view learning approach to foreground detection for traffic surveillance applications," *IEEE Transactions on Vehicular Technology*, vol. 65, no. 6, pp. 4144–4158, 2016.
- [2] A. Krizhevsky, I. Sutskever, and G. E. Hinton, "ImageNet classification with deep convolutional neural networks," in *Advances in Neural Information Processing Systems*, 2012, pp. 1097–1105.
- [3] M. Wang and X. Wang, "Automatic adaptation of a generic pedestrian detector to a specific traffic scene," in *Computer Vision and Pattern Recognition (CVPR), 2011 IEEE Conference on*. IEEE, 2011, pp. 3401–3408.
- [4] N. Dalal and B. Triggs, "Histograms of oriented gradients for human detection," in *Computer Vision and Pattern Recognition, 2005. CVPR 2005. IEEE Computer Society Conference on*, vol. 1. IEEE, 2005, pp. 886–893.
- [5] K. K. Htike and D. Hogg, "Adapting pedestrian detectors to new domains: A comprehensive review," *Engineering Applications of Artificial Intelligence*, vol. 50, pp. 142–158, 2016.
- [6] P. Dollar, C. Wojek, B. Schiele, and P. Perona, "Pedestrian detection: An evaluation of the state of the art," *IEEE Transactions on Pattern Analysis and Machine Intelligence*, vol. 34, no. 4, pp. 743–761, 2012.
- [7] M. Wang, W. Li, and X. Wang, "Transferring a generic pedestrian detector towards specific scenes," in *Computer Vision and Pattern Recognition (CVPR), 2012 IEEE Conference on*. IEEE, 2012, pp. 3274–3281.
- [8] H. Hattori, V. Naresh Boddeti, K. M. Kitani, and T. Kanade, "Learning scene-specific pedestrian detectors without real data," in *Proceedings of the IEEE Conference on Computer Vision and Pattern Recognition*, 2015, pp. 3819–3827.

<sup>1</sup>labelimg: <https://github.com/tzutalin/labelImg>

TABLE I: AP Increment in each evaluation scene

	TownCenter			Atrium			PETS 2009		
	syn	voc	incre	syn	voc	incre	syn	voc	incre
Faster RCNN	79.2%	45.2%	34%	67%	47.5%	12.5%	90.4%	89.5%	0.9%
DPM	34.2%	30.8%	3.6%	56.2%	45.4%	10.8%	85.3%	81%	4.3%

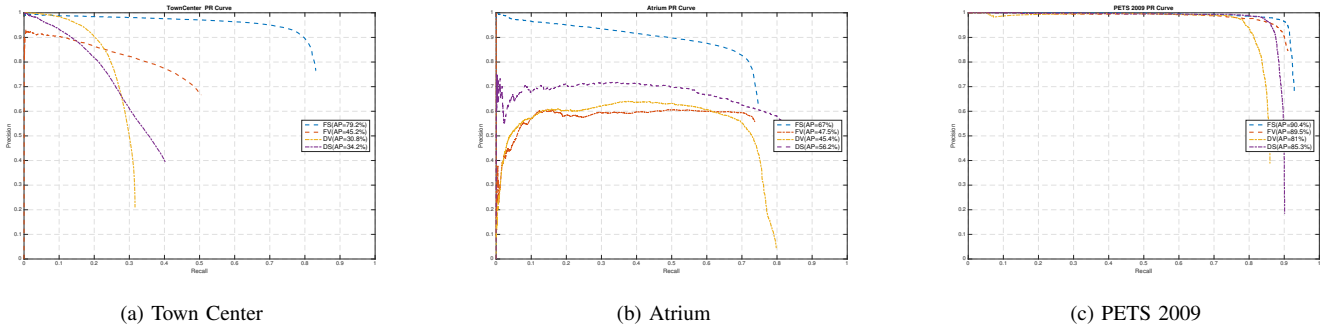


Fig. 5: Precision-recall curve with PASCAL VOC 2007 metric in different scenes.

- [9] K. Wang, C. Gou, and F.-Y. Wang, "Parallel vision: An ACP-based approach to intelligent vision computing," *Acta Automatica Sinica*, vol. 42, no. 10, p. 1490, 2016.
- [10] K. Wang, C. Gou, N. Zheng, J. M. Rehg, and F.-Y. Wang, "Parallel vision for perception and understanding of complex scenes: Methods, framework, and perspectives," *Artificial Intelligence Review*, pp. 1–31, 2016.
- [11] K. Wang, Y. Lu, Y. Wang, Z. Xiong, and F.-Y. Wang, "Parallel imaging: A new theoretical framework for image generation," *Pattern Recognition and Artificial Intelligence*, vol. 30, no. 7, pp. 577–587, 2017.
- [12] F.-Y. Wang, "Parallel system methods for management and control of complex systems," *Control and Decision*, vol. 19, no. 5, pp. 485–489, 2004.
- [13] F.-Y. Wang, X. Wang, L. Li, and L. Li, "Steps toward parallel intelligence," *IEEE/CAA Journal of Automatica Sinica*, vol. 3, no. 4, pp. 345–348, 2016.
- [14] X. Liu, X. Wang, W. Zhang, J. Wang, and F.-Y. Wang, "Parallel data: From big data to data intelligence," *Pattern Recognition and Artificial Intelligence*, vol. 30, no. 8, pp. 673–682, 2017.
- [15] L. Li, Y. Lin, N. Zheng, and F.-Y. Wang, "Parallel learning: A perspective and a framework," *IEEE/CAA Journal of Automatica Sinica*, vol. 4, no. 3, pp. 389–395, 2017.
- [16] W. S. Bainbridge, "The scientific research potential of virtual worlds," *Science*, vol. 317, no. 5837, pp. 472–476, 2007.
- [17] H. Prendinger, K. Gajananan, A. B. Zaki, A. Fares, R. Molenaar, D. Urbano, H. van Lint, and W. Gomaa, "Tokyo virtual living lab: Designing smart cities based on the 3D Internet," *IEEE Internet Computing*, vol. 17, no. 6, pp. 30–38, 2013.
- [18] I. Karamouzas and M. Overmars, "Simulating and evaluating the local behavior of small pedestrian groups," *IEEE Transactions on Visualization and Computer Graphics*, vol. 18, no. 3, pp. 394–406, 2012.
- [19] F. Qureshi and D. Terzopoulos, "Smart camera networks in virtual reality," *Proceedings of the IEEE*, vol. 96, no. 10, pp. 1640–1656, 2008.
- [20] W. Starzyk and F. Z. Qureshi, "Software laboratory for camera networks research," *IEEE Journal on Emerging and Selected Topics in Circuits and Systems*, vol. 3, no. 2, pp. 284–293, 2013.
- [21] R. A. Brooks, "Symbolic reasoning among 3-D models and 2-D images," *Artificial Intelligence*, vol. 17, no. 1-3, pp. 285–348, 1981.
- [22] M. Dhome, A. Yassine, and J.-M. Lavest, "Determination of the pose of an articulated object from a single perspective view," in *BMVC*, 1993, pp. 1–10.
- [23] A. Broggi, A. Fascioli, P. Grisleri, T. Graf, and M. Meinecke, "Model-based validation approaches and matching techniques for automotive vision based pedestrian detection," in *Computer Vision and Pattern Recognition-Workshops, 2005. CVPR Workshops. IEEE Computer Society Conference on. IEEE*, 2005, pp. 1–1.
- [24] B. Heisele, "3D human models applied to pedestrian pose classification," Aug. 16 2016, uS Patent 9,418,467.
- [25] J. Molina, J. A. Pajuelo, M. Escudero-Violo, J. Bescs, and J. M. Martnez, "A natural and synthetic corpus for benchmarking of hand gesture recognition systems," *Machine Vision and Applications*, vol. 25, no. 4, pp. 943–954, 2014.
- [26] J. Marin, D. Vázquez, D. Gerónimo, and A. M. López, "Learning appearance in virtual scenarios for pedestrian detection," in *Computer Vision and Pattern Recognition (CVPR), 2010 IEEE Conference on. IEEE*, 2010, pp. 137–144.
- [27] X. Wang, M. Wang, and W. Li, "Scene-specific pedestrian detection for static video surveillance," *IEEE Transactions on Pattern Analysis and Machine Intelligence*, vol. 36, no. 2, pp. 361–374, 2014.
- [28] P. F. Felzenszwalb, R. B. Girshick, D. Mcallester, and D. Ramanan, "Object detection with discriminatively trained part-based models," *IEEE Transactions on Pattern Analysis and Machine Intelligence*, vol. 32, no. 9, pp. 1627–1645, 2010.
- [29] S. Ren, K. He, R. Girshick, and J. Sun, "Faster R-CNN: Towards real-time object detection with region proposal networks," in *Advances in Neural Information Processing Systems*, 2015, pp. 91–99.
- [30] B. Sun and K. Saenko, "From virtual to reality: Fast adaptation of virtual object detectors to real domains," in *BMVC*, vol. 1, no. 2, 2014, p. 3.
- [31] X. Peng, B. Sun, K. Ali, and K. Saenko, "Learning deep object detectors from 3D models," in *IEEE International Conference on Computer Vision*, 2015, pp. 1278–1286.
- [32] E. Tzeng, C. Devin, J. Hoffman, C. Finn, X. Peng, S. Levine, K. Saenko, and T. Darrell, "Towards adapting deep visuomotor representations from simulated to real environments," *Computer Science*, 2015.
- [33] L. Di Stefano and A. Bulgarelli, "A simple and efficient connected components labeling algorithm," in *Image Analysis and Processing, 1999. Proceedings. International Conference on. IEEE*, 1999, pp. 322–327.
- [34] D. Forsyth, "Object detection with discriminatively trained part-based models," *IEEE Transactions on Pattern Analysis and Machine Intelligence*, vol. 32, no. 9, pp. 1627–1645, 2014.
- [35] M. A. Fischler and R. A. Elschlager, "The representation and matching of pictorial structures," *IEEE Transactions on Computers*, vol. C-22, no. 1, pp. 67–92, 1973.
- [36] R. Girshick, "Fast R-CNN," in *Proceedings of the IEEE International Conference on Computer Vision*, 2015, pp. 1440–1448.
- [37] B. Benfold and I. Reid, "Stable multi-target tracking in real-time surveillance video," in *Computer Vision and Pattern Recognition (CVPR), 2011 IEEE Conference on. IEEE*, 2011, pp. 3457–3464.
- [38] J. P. Jodoin, G. A. Bilodeau, and N. Saunier, "Urban tracker: Multiple object tracking in urban mixed traffic," in *Applications of Computer Vision*, 2014, pp. 885–892.
- [39] J. Ferryman and A. Shahrokni, "An overview of the PETS 2009 challenge," *IEEE*, 2009.