

Multi-mode Tracking of a Group of Mobile Agents

Vikram Kumar^{*†}, Reza Arablouei[†], Raja Jurdak^{†*}, Branislav Kusy^{†*}, and Neil W. Bergmann^{*}

^{*}School of ITEE, University of Queensland, St Lucia QLD 4072, Australia

[†]CSIRO's Data61, Pullenvale QLD 4069, Australia

Abstract—We consider the problem of tracking a group of mobile nodes, which have limited computational and energy resources, using noisy RSSI measurements and position estimates available within the group. Existing solutions such as cluster-based GPS duty-cycling, individual tracking, and multilateration-based localization and tracking can only partially deal with the challenges of dynamic grouping scenarios where neighbourhoods and resource availability may frequently change. To efficiently cope with these challenges, we propose a new group-based multi-mode tracking algorithm. The proposed algorithm takes the group size and resource availability into consideration and determines the best solution at any particular time instance. We consider a clustering approach where a cluster head assigns the task of GPS activation and coordinates the usage of resources among the cluster members. We evaluate the energy-accuracy trade-off of the proposed algorithm for various fixed sampling intervals. The evaluation is based on the 2D position tracks of 40 nodes simulated using Reynolds' flocking model. For a given energy budget, the proposed algorithm reduces the mean tracking error by up to 20% in comparison with the existing energy-efficient cooperative algorithms. Moreover, the proposed algorithm is as accurate as the individual-based tracking while using around 50% less energy.

Index Terms—Cooperative localization, energy efficiency, group tracking, multilateration, weighted least-squares.

I. INTRODUCTION

Tracking has a significant role in understanding human mobility patterns, wild-life monitoring, and mobile asset tracking [1], [2]. These applications involve long-term tracking of mobile agents where there are restrictions on weight and size of the tracking devices in order to minimize any disruption to the natural movement of the tracked device/individual. These restrictions limit the computational power and energy resources available to the tracking devices. The conflicting nature of long-term tracking and resource limitations highlights the need for energy-efficient tracking algorithms.

The global positioning system (GPS) has revolutionized the outdoor tracking. However, it suffers from high energy consumption and poor performance in urban areas and dense forests [3]. There are significant efforts by the research community to alleviate the dominance of energy consumption by the GPS in tracking. Some propose to use inertial sensors to augment the GPS in between GPS sampling intervals. These approaches are generally based on techniques such as extended Kalman filter, particle filter, and look-ahead filters [4], [5]. In tracking using inertial-sensors, the accuracy is a function of the inertial sensor's sampling frequency [6]. Tracking based on inertial sensors generally requires an occasional reliable position estimate from an independent positioning system to curb the accumulation of errors over time.

Another approach is to use cooperation among co-located devices to share the tracking load [6]–[8]. The core idea of this approach is to reduce the energy usage of a group of nodes by limiting the use of each node's GPS. The mobile nodes exploit an opportunistic grouping behavior and request for position estimates from their neighbours. A node activates its own GPS only in case position updates from its neighbouring nodes are unavailable.

Multilateration-based localization techniques are popular for their energy efficiency and simplicity. However, they may suffer from inaccuracy when there are perturbations in the position information of the anchor nodes (the nodes that have estimates of their current locations, e.g., using GPS) or in the distance estimates, e.g., using RSSI measurements between the anchor nodes and the blind node (the node interested in estimating its own position). In [9], the authors propose a localization algorithm based on weighted least-squares (WLS), referred to as “WLSR” hereafter, that accounts for perturbations in the RSSI measurements only. Our algorithm proposed in [10], referred to as “WLSRP” hereafter, improves the WLSR algorithm by accounting for perturbation in the anchor position information as well. In contrast to the iterative and computationally complex solutions such as those based on second-order cone programming (SOCP) or semi-definite programming (SDP) [11]–[13], WLSR and WLSRP are closed-form and easy to implement making them suitable for localization in resource-constrained applications.

In static or slow-varying sensor networks, tracking based on multilateration is relatively straightforward. However, it is not directly applicable to long-term tracking of dynamic groups of resource-constrained mobile nodes such as humans, animals, and vehicles. The dynamic group structure brings about the challenges of frequently changing neighbouring nodes and available resources for localization. In some instances, the number of neighbouring nodes may not be sufficient to run multilateration. To address these challenges, in this paper, we propose a multi-mode group-based tracking algorithm. The proposed algorithm has three modes, namely, multilateration, cluster-based, and standalone. At any particular time instance, the proposed algorithm selects the best mode given the group structure and available resources. We use a clustering approach where a cluster head (CH) is responsible for the position update process and other activities related to cluster management.

We examine the energy-accuracy trade-off offered by the proposed algorithm on the 2D position tracks of 40 nodes simulated using Reynolds' flocking model [14]. The proposed algorithm provides significant improvements over the cluster-

based tracking algorithm proposed in [15] as well as a cooperative localization algorithm that assumes the blind node position to be the same as its nearest neighbouring node [7]. In addition, the proposed algorithm is as accurate as an individual-based tracking, where every node frequently uses its own GPS without any cooperation with other nodes, while using almost half the energy.

II. RELATED WORK

In [7] a cooperative GPS duty-cycling framework is proposed that uses a Wi-Fi ad-hoc network while ensuring application-specific error bounds. In this framework, each node tracks its own position uncertainty and whenever a node approaches an uncertainty limit, it requests a position update from other co-located nodes. In case of a fruitful reply, the node updates its position with the received information, otherwise activates its own GPS for a position update. The authors evaluate the framework on the real data traces of visitors in Epcot theme park in Florida, USA, and report some energy efficiency improvement. In [6], [16], the authors propose another GPS duty-cycling framework based on radio contact logging and inertial sensors. They use short-range radio communication as a measure of reducing position uncertainty of a node. If the sum of the neighbouring node position uncertainty and distance to that node is less than the node's own position uncertainty, the node updates its position estimate by neighbour's position, otherwise activates its own GPS. The algorithm also uses accelerometers of the nodes to detect their motion versus non-motion states. This avoids activation of GPS in the non-motion state resulting in better energy efficiency. The authors evaluate the performance of their algorithm on the empirical data traces of cattle. In our previous work [15], we exploit the existence of groups and propose a cluster-based tracking (CBT) of co-located mobile sensors. In this algorithm, the CH is responsible for cluster maintenance and scheduling the GPS activation at various cluster members. The CBT leads to a significant energy saving but limits the level of minimum achievable error for a given sampling interval. In this paper, we build on the concept of CBT and use an RSSI-based multilateration method as the underlying localization technique to maximize the benefit of neighborhood-based resources.

In summary, most of the existing tracking algorithms either focus on improving tracking accuracy at the cost of high resource requirements or take energy saving as the priority and compromise accuracy. Our focus is to maximize the energy-accuracy benefit. The proposed group-based multi-mode tracking algorithm considers the available resources in a group at a particular instance of localization and then decides the best approach for localization at that instance.

III. BACKGROUND INFORMATION

A. Problem and Assumptions

We consider a group-based tracking problem in a 2D plane given perturbed anchor node positions and RSSI measurements. We assume additive independent zero-mean Gaussian

noise n_{x_i} and n_{y_i} in anchor node position coordinates \tilde{x}_i and \tilde{y}_i , $i = 1, \dots, N$ [17]. The positive integer N is the number of anchor nodes arbitrarily distributed within the communication range of the blind node. The standard deviation of noise in the anchor node position, denoted by σ_{a_i} , may differ among anchor nodes but is considered the same for both x and y axes of any particular node, i.e.,

$$\tilde{x}_i = x_i + n_{x_i} \quad (1)$$

$$\tilde{y}_i = y_i + n_{y_i} \quad (2)$$

$$n_{x_i}, n_{y_i} \sim \mathcal{N}(0, \sigma_{a_i}). \quad (3)$$

Here x_i and y_i are the original (unperturbed) position coordinates of the i th node.

We consider the log-normal shadowing model for the radio signal path loss [18]. The unperturbed RSSI measurement at the blind node for the signal transmitted from the i th anchor node is denoted by p_i , in the logarithmic (dBm) domain. The symbol \tilde{p}_i denotes the perturbed version of p_i . The perturbation n_{p_i} in \tilde{p}_i is additive Gaussian with mean zero and standard deviation σ_{p_i} (dB), i.e.,

$$\tilde{p}_i = p_i + n_{p_i} \quad (4)$$

$$n_{p_i} \sim \mathcal{N}(0, \sigma_{p_i}). \quad (5)$$

The shadowing path-loss model describes the relationship between the RSSI measurement p_i and the distance between the blind node (with coordinates x_b and y_b) and the i th anchor node (with coordinates x_i and y_i), i.e.,

$$d_i = \sqrt{(x_i - x_b)^2 + (y_i - y_b)^2},$$

as

$$p_i = p_0 - 10\eta \log_{10} \frac{d_i}{d_0} \quad (6)$$

where d_0 , p_0 and η are the reference distance, the received power at the reference distance, and the path loss exponent. Therefore, given the perturbed RSSI measurement \tilde{p}_i , the RSSI-based estimate for the distance between the blind node and the i th anchor node, denoted by \tilde{d}_i , is calculated as

$$\tilde{d}_i = d_0 10^{\frac{\tilde{p}_i - p_0}{-10\eta}}. \quad (7)$$

The values of the path-loss model parameters used in our experiments are $d_0 = 1$ m, $p_0 = -33.44$ dBm, and $\eta = 3.567$. These values are based on the results reported in [19].

B. The WLSR solution

In [9], the authors consider having perturbations only in the RSSI measurements and assume perfect knowledge of the anchor positions. The multilateration solution proposed in [9] is expressed as

$$\hat{\mathbf{w}} = \frac{1}{2} \left(\tilde{\mathbf{A}}^T \mathbf{S}^{-1} \tilde{\mathbf{A}} \right)^{-1} \tilde{\mathbf{A}}^T \mathbf{S}^{-1} \tilde{\mathbf{b}}$$

where

$$\hat{\mathbf{w}} = \begin{bmatrix} \hat{x} \\ \hat{y} \end{bmatrix}$$

$$\tilde{\mathbf{A}} = \begin{bmatrix} \tilde{x}_2 - \tilde{x}_1 & \tilde{y}_2 - \tilde{y}_1 \\ \tilde{x}_3 - \tilde{x}_1 & \tilde{y}_3 - \tilde{y}_1 \\ \dots & \dots \\ \tilde{x}_N - \tilde{x}_1 & \tilde{y}_N - \tilde{y}_1 \end{bmatrix}$$

$$\tilde{\mathbf{b}} = \begin{bmatrix} \tilde{d}_1^2 - \tilde{d}_2^2 + \tilde{k}_2 - \tilde{k}_1 \\ \tilde{d}_1^2 - \tilde{d}_3^2 + \tilde{k}_3 - \tilde{k}_1 \\ \dots \\ \tilde{d}_1^2 - \tilde{d}_N^2 + \tilde{k}_N - \tilde{k}_1 \end{bmatrix}$$

$$\tilde{k}_i = \tilde{x}_i^2 + \tilde{y}_i^2$$

and the (i, j) th entry of the $(N-1) \times (N-1)$ matrix \mathbf{S} (the covariance matrix of $\tilde{\mathbf{b}}$) is given by

$$s_{ij} = \begin{cases} \text{Var}(\tilde{d}_1^2 - \tilde{d}_{i+1}^2) & \text{if } i = j \\ \text{Var}(\tilde{d}_1^2) & \text{if } i \neq j. \end{cases}$$

C. The WLSRP solution

In [10], we took into account the perturbations in the anchor node position information as well and estimated and compensated for the bias induced by the non-additive nature of perturbation in \tilde{d}_i owing to the adoption of the shadowing path loss model. Our proposed WLS-based bias-compensated solution (WLSRP) is given by

$$\hat{\mathbf{w}} = \frac{1}{2} \left(\tilde{\mathbf{A}}^T \mathbf{S}^{-1} \tilde{\mathbf{A}} \right)^{-1} \tilde{\mathbf{A}}^T \mathbf{S}^{-1} \left(\tilde{\mathbf{b}} - \mathbf{c} \right)$$

where the i th entry of the vector \mathbf{c} is calculated as

$$c_i = \left(u^2 \sigma_{p_i}^2 + \frac{u^4}{2} \sigma_{p_i}^4 \right) (d_1^2 - d_i^2) + 2 (\sigma_{a_i}^2 - \sigma_{a_1}^2)$$

with

$$u = \frac{\ln 10}{5\sqrt{2}\eta}$$

and the (i, j) th entry of \mathbf{S} is computed as

$$s_{ij} = \begin{cases} \text{Var}(\tilde{d}_1^2 - \tilde{d}_{i+1}^2 + \tilde{k}_{i+1} - \tilde{k}_1) & \text{if } i = j \\ \text{Var}(\tilde{d}_1^2 - \tilde{k}_1) & \text{if } i \neq j. \end{cases}$$

IV. PROPOSED ALGORITHM

The description of the proposed multi-mode group-based tracking algorithm is as follows:

A. Cluster formation and CH selection

The first task is to form clusters among a group of nodes based on a predefined communication range. For this purpose, all the nodes initially acquire their position information from an independent positioning source, e.g., GPS. Then, the position information is shared within the communication range. To decide the CH, each node runs a random timer and the node with the least value of the timer is selected as the CH [20]. The ties in the timer value are resolved on the basis of lowest node identifier value. A cluster member may have connectivity

to only a few of the cluster members but all members have assured connectivity to the CH. Each node can belong to one cluster only and selection among multiple clusters is made on the basis of the distance to the CH estimated using RSSI measurements.

B. Cluster merging and node splitting

There can be multiple clusters with varying numbers of nodes in each cluster at any given instance of time. Both the number of clusters and their members change over time. For the situation where two or more CHs come within the communication range of each other, a cluster merging is performed. The cluster merging process follows the rule of *the bigger cluster absorbs the smaller cluster*.

A node leaves its current cluster and seeks to join a new one if it does not receive three scheduled updates from its current CH. In case there is no nearby CH, the node starts a new cluster formation process.

C. Position update process

The CH is responsible for all the cluster management activities. It is also responsible for providing support in position update activity to the cluster members. Whenever a position update is required, CH checks the number of members in its cluster and their energy levels to choose one of the following modes accounting for the temporary grouping behavior of the nodes.

1) *Multilateration mode*: The algorithm enters this mode if the cluster size C_s is more than a threshold C_t . In this mode, CH randomly selects A number of nodes as the anchor nodes. The values of C_t and A are decided based on the cost-benefit analysis for the nodes. A combination of a big value of C_t and a low value of A means higher energy efficiency but lower positioning accuracy. The anchor nodes update their positions through GPS and share it among the cluster members. Then, all the cluster members use an RSSI-based multilateration technique (WLSR or WLSRP) to estimate their current positions. Here, we assume that changes in the cluster geometry are negligible while taking the GPS and the subsequent RSSI measurements. A cluster member discards a position estimate if the distance between any anchor node and the estimated position is greater than double the communication range. The node then assumes its position to be the same as that of the nearest anchor node selected to have the smallest RSSI-based distance. This helps the nodes to filter out the inaccurate position estimates.

2) *Cluster-based mode*: The algorithm enters this mode, if $1 < C_s \leq C_t$. In this mode, CH determines the nodes that have the minimum energy required for GPS sampling and randomly chooses one of them to be the anchor node. Every cluster member assumes their position to be the same as that of this anchor node. In the absence of new GPS position updates either from the GPS or from any neighbor, the node uses its last position as the current position estimate.

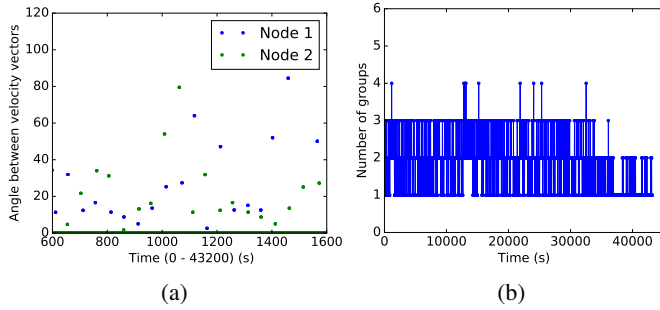


Fig. 1: Movement data insights. (a) A time-slice view of the angle between two consecutive velocity vectors of a node. Variation in the angle implies that the track followed by the node is not a straight line. (b) Numbers of the clusters formed for a particular position sampling interval over the entire simulation period. The variation shows the dynamic clustering nature of the simulated data.

3) *Standalone mode*: The algorithm enters this mode if $C_t = 1$ or if a particular node does not receive three consecutive updates while being part of a group in the cluster-based or multilateration modes. In this mode, the node activates its own GPS for the current position update and later on searches for an existing cluster. In case of no nearby existing cluster, the node starts the process of forming a new cluster.

V. EXPERIMENTAL SETUP

A. Movement data

We design a python-based simulator to generate group movements of 40 mobile nodes, e.g., bats, in an area of 50km \times 50km. The scenario consists of two living areas and one foraging area. All nodes start their journey from the living areas towards the foraging area at a maximum speed of 6m/s while aiming to maintain an inter-node distance of approximately 20m. We generate a total of 43200 positions per node at the time resolution of one second. We use Reynolds' flocking model to generate the positions during the journey [14]. To generate movements in the foraging area, we use a random walk movement model. During the journey, there are formations of different clusters among the nodes. Both cluster number and their member counts vary in time. Some more information about the data generated through the considered simulation framework is given in Fig. 1.

B. Energy model

The assumed energy model is based on a multi-mode mobile sensing device known as Camazotz [2]. The device consists of a CC430 system on chip with GPS, inertial, temperature, acoustic, and air-pressure sensors. It has two solar panels and a 300mAh Li-Ion battery operating at 3.7V (3996J). The total weight of the device is under 30g making it suitable for tracking wildlife and mobile industrial assets.

We identify the major energy consuming activities and calculate their energy usage based on the information given

TABLE I: Details of energy model

Activity / Component	Value
Total simulation period (T)	43200s
GPS power consumption (P_g)	74mW
GPS activity time hot-start mode (T_g)	5s
MCU power consumption (P_m)	13.2mW
Radio power consumption (P_r)	13.2mW
Packet size (S)	80bits
Channel bit rate (C)	256Kbps
Packet transmission/receiving time (S/C) (T_t)	0.31ms
Standby power (P_s)	1.2 μ W
Miscellaneous energy consumption (E_l)	54 J

in the data sheets and reported in [2]. To simplify the energy model, we assume that the GPS only operates in hot start and the energy consumption is the same for data transmission and reception activities. We consider the total energy that nodes consume at standby mode as well as for cluster management as miscellaneous energy and focus our analysis on the activities that dominate the energy usage, i.e., sensor sampling and radio communication. We calculate the total energy consumed by the GPS sampling activity, denoted by E_g , and the total energy required for a data transmission or reception activity, denoted by E_r , via

$$E_g = T_g (P_g + P_m) \quad (8)$$

$$E_r = T_t (P_r + P_m) \quad (9)$$

where the values of the parameters are given in Table I.

C. Experiment details

We simulate four scenarios differentiated based on the amount of perturbation in the GPS-based positions and RSSI measurements. In all four scenarios, 50% of the nodes have a high GPS performance (small values of σ_{a_i}) and 50% have a low GPS performance (large values of σ_{a_i}). Therefore, at any particular movement, a cluster can have a mixture of devices with low and high GPS performance. We set the value of σ_{a_i} in the range of 1m to 10m. The clustering performance highly depends on the accuracy of the underlying ranging technique. Hence, we evaluate the performance of the proposed algorithm for values of $\sigma_{p_i} = 1$ dB and $\sigma_{p_i} = 3$ dB. We use a clustering threshold of $C_t = 10$ and set the number of anchor nodes for all instances of localization to $N = 6$. This value is based on the results of our preliminary experiments to find the number of anchor nodes required to achieve a reasonable mean localization error. The value of C_t is based on a trade-off between N and the average cluster size in the simulated data.

VI. SIMULATION RESULTS

We consider the mean tracking error and mean energy consumption of all nodes for any given sampling interval as the performance evaluation criteria. To calculate the mean tracking error, first, we perform a linear interpolation between any two consecutive points of the sampled trajectory of a node to match the maximum available resolution of 1s in the original trajectories. Then, we calculate each node's individual tracking

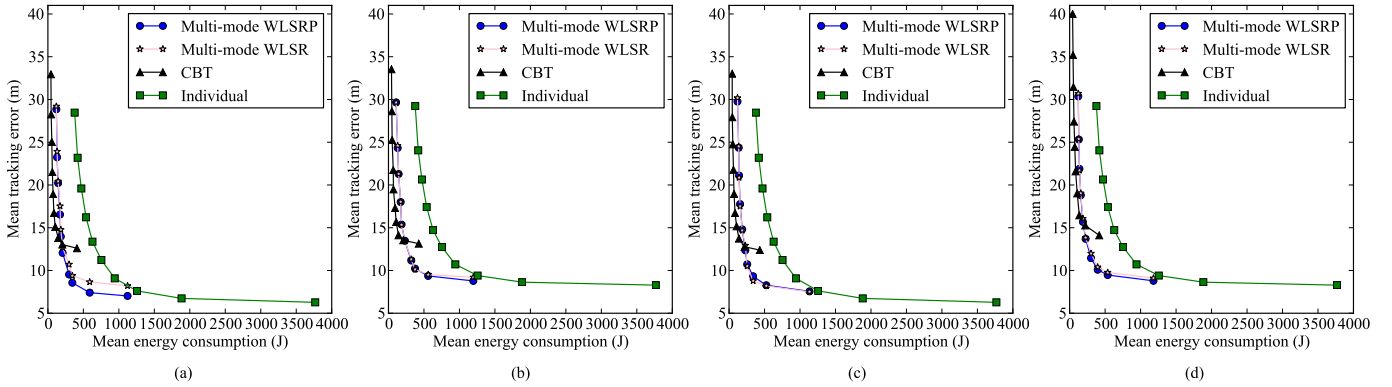


Fig. 2: Performance of the simulated algorithms in different perturbation scenarios. The top-left and bottom-right points of the curves correspond to sampling intervals of 50s and 5s, respectively, and the points in between to the intermediate sampling intervals of 5s apart. (a) $\sigma_{p_i} = 1\text{dB}$ and $\sigma_{a_i} = 1, 5\text{m}$; (b) $\sigma_{p_i} = 1\text{dB}$ and $\sigma_{a_i} = 5, 10\text{m}$; (c) $\sigma_{p_i} = 3\text{dB}$ and $\sigma_{a_i} = 1, 5\text{m}$; (d) $\sigma_{p_i} = 3\text{dB}$ and $\sigma_{a_i} = 5, 10\text{m}$.

error as the mean of the Euclidean distances between the points of the trajectory obtained after linear interpolation and their corresponding points of the original trajectory. Finally, the mean tracking error is calculated as the mean of all node's individual tracking errors. Similarly, the energy consumption of each node is calculated based on its individual activities during tracking through the energy model given by (8) and (9). We calculate the mean energy consumption by taking the average of energy consumed by all nodes.

The results are presented in Fig. 2 for two variants of the proposed algorithm called multi-mode WLSR and multi-mode WLSRP, which, respectively, use WLSR and WLSRP solutions for multilateration. The tracking algorithms based on solely multilateration (WLSR or WLSRP) had large errors due to lack of sufficient number of anchor nodes at some instances of localization; hence, we excluded them. ‘‘CBT’’ is the cluster-based tracking used in [6], [7], [15]. In CBT, the blind node assumes its position to be the same as the position estimate of its neighboring node with the latest position information. ‘‘Individual’’ refers to a tracking algorithm based on standalone GPS sampling. The group tracking performance is evaluated over sampling intervals ranging from 5s to 50s. The top-left and bottom-right points of each curve in Fig. 2 show the results for a sampling interval of 50s and 5s, respectively. The points in between correspond to the intermediate intervals following the order with equal step size of 5s.

First, we consider the effects of various combinations of perturbation levels on the performance of evaluated group-based tracking algorithms. The individual tracking algorithm has no dependence on the RSSI measurements. Therefore, the performance of individual tracking is the same in Fig. 2a and Fig. 2c and similarly in Fig. 2b and Fig. 2d. The effect of the increase in the standard deviation of noise in anchor position σ_{a_i} on the performance of individual tracking can be seen as the increase in the error from 6m to 9m for low sampling intervals in Fig. 2a and Fig. 2b. It appears that linear interpolation errors dominate the localization errors in high-

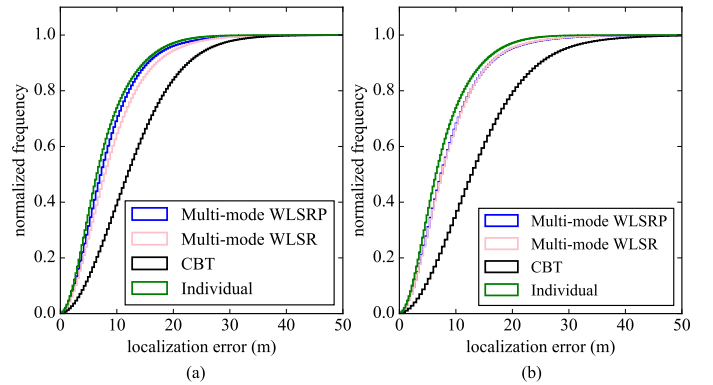


Fig. 3: Cumulative distribution of mean tracking error of the simulated algorithms with a sampling interval of 5s, $\sigma_{a_i} = 5, 10\text{m}$, and (a) $\sigma_{p_i} = 1\text{dB}$ or (b) $\sigma_{p_i} = 3\text{dB}$.

sampling intervals reducing the effect of an increase in the value of σ_{a_i} . All the other algorithms have dependence on the RSSI measurement errors resulting in performance change from one scenario to another. The effect on the performance of various combinations of perturbations is more noticeable at lower sampling intervals due to the dominance of the linear interpolation errors at the higher sampling intervals.

Both variants of the proposed multi-mode group-based tracking algorithm provide significant energy savings over the individual tracking while performing similarly in terms of mean tracking error. As an example, for the sampling interval of 10s, the proposed algorithm consumes 50% less energy than the individual tracking. In a point-to-point sampling-interval-wise comparison, both variants of the proposed algorithm have lower tracking error than the CBT algorithm but consume more energy with most of the sampling intervals. For low sampling intervals such as 20s, both variants of the proposed algorithm have roughly half the tracking error while consuming similar amount of energy.

The performance of the multi-mode WLSRP and multi-

mode WLSR variants is comparable for higher sampling intervals in all the scenarios. However, multi-mode WLSRP performs better for low sampling intervals. For example, in Fig. 2a, the multi-mode WLRP has 20% less tracking error as compared to the multi-mode WLSR with a sampling interval of 10s. In general, taking into account the anchor noise perturbation (by multi-mode WLSRP) is more beneficial in low sampling intervals.

We present the cumulative distributions of mean tracking error for two arbitrary scenarios in Fig. 3. The cumulative distributions of both variants of the proposed algorithm are close to that of the individual-based tracking algorithm and attest to a significantly better performance compared with the CBT algorithm.

In summary, the proposed multi-mode group-based tracking algorithm offers substantial improvements in terms of energy efficiency and tracking accuracy over the individual as well as CBT tracking algorithms. The offered performance benefits are more prominent with high perturbation levels and low sampling intervals.

VII. CONCLUSION

We proposed an energy-efficient multi-mode group-based tracking algorithm by combining efficient and accurate multi-lateration techniques with practical and flexible cluster processing to address the challenges of tracking a dynamic group of mobile agents. We evaluated the performance of the proposed algorithm in comparison with the existing related algorithms using a dataset generated via Reynolds' flocking algorithm and considering various amounts of perturbation in RSSI and anchor position information. The proposed algorithm was shown to perform favorably against the existing cluster-based and individual-based group tracking algorithms. The performance improvement afforded by the proposed algorithm was more pronounced when having high perturbation levels and low sampling intervals.

VIII. ACKNOWLEDGEMENT

Vikram Kumar gratefully acknowledges the financial support received from the Government of India under the National Overseas Scholarship scheme.

REFERENCES

- [1] B. L. Allen, K. Higginbottom, J. H. Bracks, N. Davies, and G. S. Baxter, "Balancing dingo conservation with human safety on Fraser Island: the numerical and demographic effects of humane destruction of dingoes," *Australian J. Environmental Management*, vol. 22, no. 2, SI, pp. 197–215, 2015.
- [2] R. Jurdak, P. Sommer, B. Kusy, N. Kottege, C. Crossman, A. Mckeown, and D. Westcott, "Camazotz: Multimodal activity-based GPS sampling," in *Proceedings of the 12th Int. Conf. on Information processing in sensor networks*. ACM, 2013, pp. 67–78.
- [3] N. Vallina-Rodriguez and J. Crowcroft, "When assistance becomes dependence: characterizing the costs and inefficiencies of A-GPS," *ACM SIGMOBILE Mobile Computing and Communications Review*, vol. 17, no. 4, pp. 3–14, 2013. [Online]. Available: <http://dl.acm.org/citation.cfm?id=2557970>
- [4] Parker and S. Valaee, "Cooperative vehicle position estimation," in *Proceedings of IEEE Int. Conf. on Communications (ICC)*, 2007, pp. 5837–5842.
- [5] P. H. Mohammadabadi and S. Valaee, "Cooperative node positioning in vehicular networks using inter-node distance measurements," in *Personal, Indoor, and Mobile Radio Communication (PIMRC), 2014 IEEE 25th Annual Int. Symp. on*. IEEE, 2014, pp. 1448–1452.
- [6] R. Jurdak, B. Kusy, and A. Cotillon, "Group-based motion detection for energy-efficient localisation," *Journal of Sensor and Actuator Networks*, vol. 1, no. 3, pp. 183–216, 2012.
- [7] V. Vukadinovic and S. Mangold, "Performance of collaborative GPS localization in pedestrian ad hoc networks," in *Proceedings of the third ACM Int. workshop on Mobile Opportunistic Networks*, 2012, pp. 45–52.
- [8] Y. Lee, Y. Ju, C. Min, S. Kang, I. Hwang, and J. Song, "Comon: Cooperative ambience monitoring platform with continuity and benefit awareness," in *Proceedings of the 10th Int. Conf. on Mobile systems, applications, and services*, 2012, pp. 43–56.
- [9] P. Tarrío, A. M. Bernardos, and J. R. Casar, "Weighted least squares techniques for improved received signal strength based localization," *Sensors*, vol. 11, no. 9, pp. 8569–8592, 2011.
- [10] V. Kumar, R. Arablouei, R. Jurdak, B. Kusy, and N. Bergmann, "RSSI-based self-localization with perturbed anchor positions," in *Proceedings of the IEEE Int. Symp. on Personal, Indoor and Mobile Radio Communications (PIMRC)*, 2017.
- [11] M. Angjelijinoski, D. Denkovski, V. Atanasovski, and L. Gavrilovska, "SPEAR: Source position estimation for anchor position uncertainty reduction," *IEEE Commun. Lett.*, vol. 18, no. 4, pp. 560–563, 2014.
- [12] G. Naddafzadeh-Shirazi, M. B. Shenouda, and L. Lampe, "Second order cone programming for sensor network localization with anchor position uncertainty," *EEE Trans. Wireless Commun.*, vol. 13, no. 2, pp. 749–763, 2014.
- [13] V. Kumar, R. Arablouei, B. Kusy, R. Jurdak, and N. Bergmann, "WLS-based self-localization using perturbed anchor positions and RSSI measurements," *IEEE Transactions on Signal Processing*, (submitted), <http://arxiv.org/abs/1706.04347>.
- [14] C. W. Reynolds, "Flocks, herds and schools: A distributed behavioral model," *ACM SIGGRAPH computer graphics*, vol. 21, no. 4, pp. 25–34, 1987.
- [15] V. Kumar, N. Bergmann, I. Ahmad, R. Jurdak, and B. Kusy, "Cluster-based position tracking of mobile sensors," in *Proceedings of the IEEE Conf. on Wireless Sensors (ICWiSe)*, 2016.
- [16] R. Jurdak, P. Corke, D. Dharman, and G. Salagnac, "Adaptive GPS duty-cycling and radio ranging for energy-efficient localization," in *Proceedings of the 8th ACM Conf. on Embedded Networked Sensor Systems*, 2010, pp. 57–70.
- [17] J. Hemmes, D. Thain, and C. Poellabauer, "Cooperative localization in GPS-limited urban environments," in *Int. Conf. on Ad Hoc Networks*. Springer, 2009, pp. 422–437.
- [18] V. K. Garg and T. S. Rappaport, *Wireless network evolution: 2G to 3G*. Prentice Hall PTR, 2001.
- [19] I. Ahmad, N. Bergmann, R. Jurdak, and B. Kusy, "Experiments on localization of wireless sensors using airborne mobile anchors," in *Proceedings of IEEE Conf. on Wireless Sensors (ICWiSe)*, 2015, pp. 1–6.
- [20] K. Xu and M. Gerla, "A heterogeneous routing protocol based on a new stable clustering scheme," in *MILCOM 2002. Proceedings*, vol. 2. IEEE, 2002, pp. 838–843.