

A Solution for Crime Scene Reconstruction using Time-of-Flight Cameras

Silvio Giancola¹, Daniele Piron², Pasquale Poppa³, Remo Sala⁴

^{1,2,4}VBLAB, Vision Bricks Laboratory, Dipartimento di Meccanica, Politecnico di Milano, Italy

³LABANOF, Laboratorio di Antropologia e Odontologia Forense, Università degli Studi di Milano, Italy

Keywords: Crime Scene Reconstruction, RGB-D Camera, Kinect V2, SLAM

Abstract

In this work, we propose a method for three-dimensional (3D) reconstruction of wide crime scene, based on a Simultaneous Localization and Mapping (SLAM) approach. We used a Kinect V2 Time-of-Flight (TOF) RGB-D camera to provide colored dense point clouds at a 30 Hz frequency. This device is moved freely (6 degrees of freedom) during the scene exploration. The implemented SLAM solution aligns successive point clouds using an 3D keypoints description and matching approach. This type of approach exploits both colorimetric and geometrical information, and permits reconstruction under poor illumination conditions. Our solution has been tested for indoor crime scene and outdoor archaeological site reconstruction, returning a mean error around one centimeter. It is less precise than environmental laser scanner solution, but more practical and portable as well as less cumbersome. Also, the hardware is definitively cheaper.

1 Introduction

Freezing a crime scene is definitely one of the first, most important and delicate operations that the federal police must put in place as soon they arrive on a crime scene. The idea is to crystallize the position of objects, in order to preserve the crime scene from an inevitable contamination and, above all, to be able to keep track of all the data they will need while rebuilding the crime scene as faithfully as possible. From a geometrical point of view, topographic surveys can solve this problematic.

In most of the current cases, the investigation is realized in the simplest way, i.e. with paper, pencil and tape measurement, drawing sketches to illustrate the environment, show the position of the victims, objects or any other material. From the dictum of the referee that surveys the scene, someone can freely interpret what really happened, but also misunderstand it or miss a part.

As an upgrade to a simple bi-dimensional drawing someone can draw on paper, a full three-dimensional (3D) virtual representation permits a better understanding of the evolution of certain events. Scene reconstruction is not left to someone imagination, but can rely on actual measurements of the surrounding environment, and eventually on its dynamic. With a consistent 3D representation, physics laws can be applied, bullets trajectories reconstruction made possible, as well as blood pattern analysis. Is it possible to move around the virtual scene looking for new points of view without interfering with the real scene, looking for a hypothetical escape routes for a murderer. To do so, the virtual reconstruction should not exceed a couple of centimeters uncertainty.

In this paper, we propose a solution for 3D dense reconstruction based on a Time-of-Flight (TOF) camera. We used the Microsoft Kinect V2 sensor, that present state-of-the-art performances for RGB-D cameras, at a cost bellow 200 €.. RGB-D cameras measure portions of scene or object, providing reliable colored point clouds.

Simultaneous Localization and Mapping (SLAM) techniques consists in progressively map an unknown scene map acquiring successive frames moving freely around the scene. The point clouds are elaborated, robust keypoints are automatically detected on the multiple measurements of the scene, matched together and aligned in an on-line manner. Usually, keypoints are found in a bi-dimensional (2D) manner, using depth or color frame frames. In this work, we investigate the use of 3D keypoints described with colorimetric and geometric features.

The paper is organized in the following way. Section 2 presents the current state of the art for 3D reconstruction applied to crime scene. In section 3 we present our RGB-D SLAM pipeline based on 3D keypoints. The experimental setup is presented in section 4 while results are analyzed in section 5.

2 State-of-the-Art

First tentatives to reconstruct 3D crime scene with computer vision techniques can be found in [8, 9], where Gibson et al. used a moving camera in a Structure-from-Motion (SFM) pipeline.

Sansoni et al. [16] presented a general-purposes comparison of 3D imaging sensors for criminal investigation, taking into account most of the 3D techniques available at this time.

¹silvio.giancola@polimi.it (corresponding author)

²daniele.piron@mail.polimi.it

³pasquale.poppa@unimi.it

⁴remo.sala@polimi.it

It is worth noting that TOF cameras weren't considered since the technology broadens in the very last years.

From over a decade, SLAM has been a hot topic in robotics, used for solving the ego-motion problem in unknown environment [6]. Following this trend, Se et al. [17, 18, 19] introduced the use of a two camera in a stereo SLAM pipeline, applied for crime scene reconstruction. Stereo mapping is a passive technique that reconstructs a 3D point cloud by matching homogeneous keypoints found on both camera. Since it relies only on textures found on the environment, it is subject to noise where the environment lack of keypoints. Typically, uniform indoor walls represent a bottleneck for stereo matching since no homogeneous features is present in such portion of scene. Similar use of stereo SLAM for crime scene representation can be found in [12].

RGB-D SLAM focuses on the use of depth sensors in SLAM pipelines. Multiple projects [5, 10] focused on the first version of the Kinect (Kinect V1) for crime scene representation and object reconstruction. Kinect V1 is an RGB-D camera based on a structured-light technology that returns a dense colored point cloud. Nevertheless, structured-light sensors do not perform as well as TOF sensors in outdoor [21]. In fact, the natural light interfere with the infrared pattern projected by the sensor, and impede a proper depth measurement.

The updated version of the Kinect (Kinect V2) RGB-D camera is based on the TOF technology and then is more reliable in outdoor environment. Moreover, using RGB-D cameras offer the possibility to use other kind of keypoints to be more reliable and independent on colors, based on geometrical features.

In this work we propose an RGB-D SLAM pipeline using the Kinect V2 camera that exploit 3D features for keypoints matching.

3 Proposed approach

SLAM originally focused on RGB camera. Its potentiality extended with the broadening of RGB-D camera. For the RGB-D camera, we focused on the Kinect V2 TOF camera, while for the RGB-D SLAM we investigate the use of 3D keypoints as an extension from common RGB-D SLAM pipelines.

3.1 Kinect V2

Kinect V2 is an RGB-D camera based on the TOF principle. A pulsed Infra-red (IR) light is emitted from 3 LEDs, enlightens a field of view that reflects back the light measured by a matrix sensor. Knowing the propagation of such light in the surrounding environment, the delay between the emitted signal and the reflected one measured for every single pixel provides a depth map estimation.

Kinect V2 has a 512x424 pixel resolution sensor that snaps colored point cloud at a 30 Hz frequency up to 4.5 m. Note that the range can be extended up to 12 m with the libfreenect2 open-source library but uncertainty increase drastically. Figure 1 shows the sensor and Table 1 summarizes its main characteristics.



Figure 1. Kinect V2 RGB-D camera.

IR Camera Resolution	[pix]	512x424
RGB Camera Resolution	[pix]	1080x1920
Maximum frame rate	[Hz]	30
Field of View	[°]	70(H)x60(V)
Distance range	[mm]	500x4500
Dimension	[mm]	250x66x67
Weight	[g]	966
Connection		USB 3.0

Table 1. Kinect V2 for Windows - Main characteristics.

Previous study focused on the characterization of such sensor [3], being less than 2 mm in best case usage, growing up linearly with depth and exponentially with distance from optical axis. Also, it is worth noting that the sensor is sensible to temperature, targets color and material and multiple path reflections. The latter represents the main source of uncertainty, and may cause problem in finding robust 3D keypoints. In order to be portable and independent to electrical power, a 12V car battery can substitute the 100-240 V sector transformer.

3.2 3D Keypoints for Simultaneous Localization and Mapping

SLAM focuses on aligning successive point clouds in order to reconstruct large scale environment. Aligning point clouds consists in finding the $SE(3)$ transformation of the current position of the camera respect to a reference one. The SLAM pipeline can be split in 2 phases, the front-end and the back-end.

The front-end aims to register a newly acquired point cloud with the previous one, in an on-line elaboration pipeline. The first step consists in finding a robust sub-sample of scene points from both point clouds, describing them according to some local features, and finding the corresponding ones between 2 acquisition. Then, the distances of homogeneous points are minimized in 2D space [7, 13] or 3D space [1, 2] and return the $SE(3)$ transformation that represent the pose of the camera. The back-end focuses on finding loop closure between poses set on a graph, in order to increase the number of constraints and minimize a global residual [11, 4]. This second step is a refinement that improves large scale reconstruction. In our approach, we will focus on the front-end part.

For our approach, we propose to use of Binary Robust Invariant Scalable Keypoints (BRISK) detection algorithm [14] on the depth frame of the Kinect V2. In that way, we rely on 3D information of the acquired portion of scene. BRISK de-

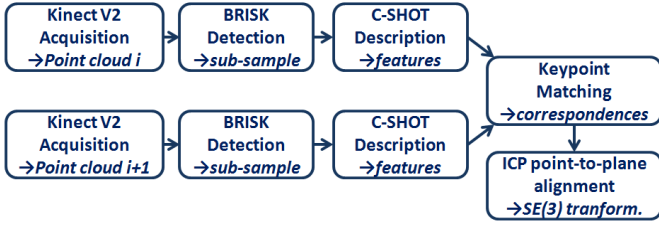


Figure 2. Our proposed registration pipeline.

tection is dramatically faster than SIFT and SURF and provides similar performance [14]. Successively, we describe those keypoint with a Colored Signature of Histograms of Orientations (C-SHOT) [20]. C-SHOT exploits both the signature efficient description with the histogram comparison robustness. Moreover, C-SHOT takes into consideration both the colorimetric and depth information for describing the keypoints. Homogeneous point are found considering most similar points in the C-SHOT space. Finally, we are using an Iterative Closest Point (ICP) algorithm [1] to find the transformation between successive point cloud considering the point-to-plane metrics [15].

4 Experimental Setup

In order to estimate the performances of the reconstruction of our SLAM pipeline, we simulate a crime scene in the Vision Bricks Laboratory (VBLAB). We placed a mannequin in the room with evidences sparse in the scene. Figure 3 show a 360° photo of the laboratory. The main goal of this test is to verify the reliability of the algorithm to reconstruct the full scene, how is it possible to focus on hidden items around the scene, the performance in the darkness and finally how it respond in outdoor environment.



Figure 3. 360° photo of the simulated crime scene.

4.1 Full Scene Reconstruction

Regarding the full scene reconstruction it is important that this approach allow a complete scene and do not omit details. Figure 4 shows the complete reconstruction made from multiple acquisition that results as a patchwork of aligned point cloud. The corner notation from 1 to 4 will be used in the successive analysis. We can recognize the laboratory environment and distinguish the body on the floor. Note that the C-SHOT description and matching is the bottleneck of our front-end SLAM approaches since it implies a few seconds per point cloud with our configuration.




Figure 4. Reconstruction of surrounding environment.




Figure 5. Focus on corner 3 part of the reconstruction.



Figure 6. Focus on the mannequin in the scene.

4.2 Focus on details

The main advantage of using SLAM techniques is that moving around the scene, it is also possible to focus on details. Actually, Figure 5 shows the scene from a different point of view, in particular the corner 3. In Figure 6, the reconstruction concentrated on the mannequin. Moving around it, occluded details can be reconstruct as well. In Figure 7 we can find a Rubik's cube under the table of corner 3. This Rubik's cube was hidden, and hardly remarkable if acquired with standard techniques such as environmental laser scanner, due to the occlusion of the table. The use of the a portable the Kinect V2 camera that can move around the scene permit the focus on details without additional effort.




Figure 7. Rubik's cube found on corner number 3.

4.3 Reconstruction in the darkness

One of the advantages of operating with geometrical features and do not rely only on colorimetric features is that reconstruction is possible in dark places. In order to verify this hypothesis, we tried to reconstruct the same previous scene in the darkness. Figure 8 presents the reconstruction of the corner 3. As we can see, the reconstruction is coherent with the reconstruction shown in Figure 5, without the color information. The depth camera do not fail in measuring the depth frame since the IR emission do not interfere in dark places. Also, our SLAM approach do not lack of information for aligning successive point clouds and reconstructing the environment. BRISK sub-sampling is done on the depth frame while description for matching succeed using the geometrical part of the C-SHOT description.




Figure 8. Reconstruction in the darkness, focused on corner 3

4.4 Outdoor reconstruction

Regarding the outdoor reconstruction performances of the Kinect V2, we expect that the TOF technology handles natural light condition. In order to stress our system, we have reconstructed an archaeological site in Noceto (PR), Italy. It is a 500-years old pool, with $9x3x2$ m dimension. The site is covered by a large transparent tent, that let a subdued sunny light on it. Figure 9 presents a global view of the reconstruction made by our software. Even if the representation looks good, the right part of the reconstruction is missing due to a track lost during the reconstruction. Losing track occurs when the key-points density drops. Figure 10(left) focus on the reconstruction of the central part of the site, representing the foundation. Also, Figure 10(right) enlightens an registration errors that occurred due to a loop closure not minimized. Nevertheless, the hand-held Kinect V2 permits the overall reconstruction moving around areas of interest of the site, focusing on desired details, and acquiring hidden and occluded parts.



Figure 9. Global view of the archaeological outdoor reconstruction with out pipeline

5 Analysis

In order to qualify the reconstruction the consistency of the reconstruction has been geometrically evaluated. A consideration is done in term of error propagation and loop closure after the back-end SLAM optimization.



Figure 10. Focus on the left and central part of the archaeological outdoor reconstruction

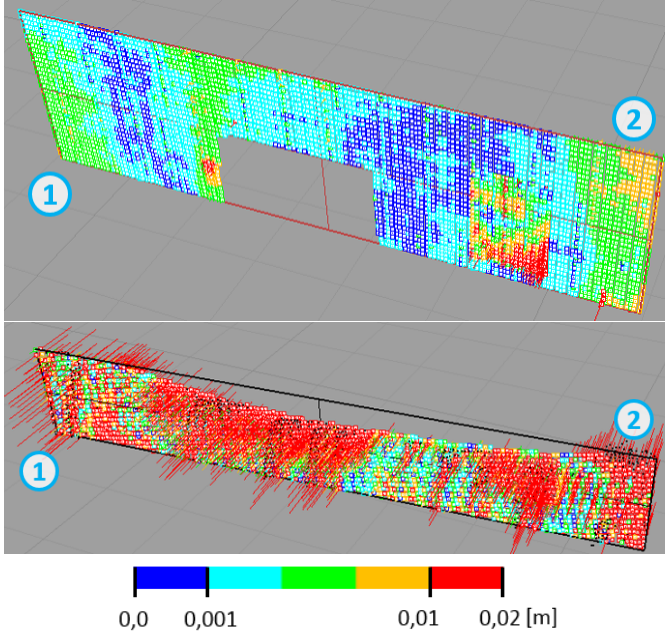


Figure 11. Planarity study of the reconstructed wall between corner 1 and 2 with Stonex X300 (top) and our SLAM solution (bottom).

5.1 Geometrical consistency

Regarding geometrical consistency, the planarity and the perpendicularity of the reconstructed wall is evaluated and compared to a static reconstruction done with an environmental laser scanner. The Stonex X300 sensor is used as ground truth reconstruction and returns a depth measurement uncertainty of a 6 mm. Note that moving around the environmental laser scanner is an arduous task due to its encumbrance and multiple acquisition from different point of view may be necessary if details is required. Nevertheless, it provides a good reference for our reconstruction.

In Figure 11, a plane is fitted with the acquisition on the wall between corner 1 and 2. For each point, the distance to this plane is plotted. As expected, the Stonex provide a better reconstruction than our solution. The Stonex hardware returns a mean error of 3.04 mm, while our solution 10.80 mm. In both cases, the accuracy is below the tens of centimeters uncertainty required.

In order to identify an eventual drift in the point cloud alignment which engenders an imprecise reconstruction, the perpendicularity of the reconstructed walls has also been investigated on corners 1 and 2 and compared to the Stonex reconstruction 12. An offset of up to 3 degrees has been measured between the best fitting planes representing the walls for our pipeline reconstruction, while this imprecision is negligible in the Stonex reconstruction.

For a general purposes scene interpretation, it can suffice to understand broadly the environment, with an uncertainty over the centimeter in position and of a few degree for the registration orientation. Moreover, if portability and practicality is re-

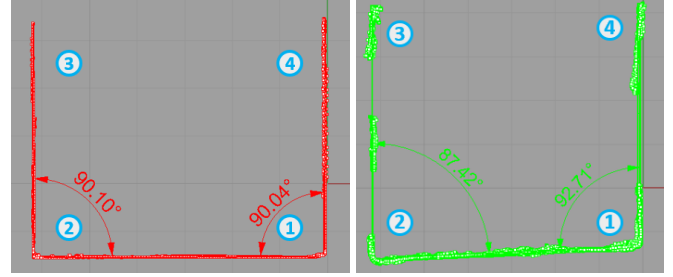


Figure 12. Perpendicularity consistency study for Stonex X300 (left) and our SLAM solution (right).

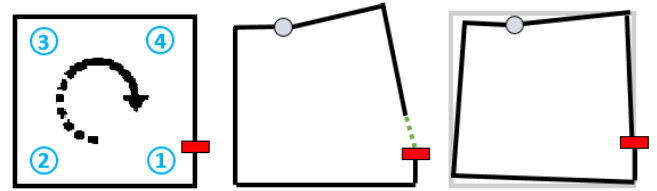


Figure 13. Loop closure (red rectangle) after a bad registration (grey circle).

quired, the Kinect V2 is the most suitable solution since it can reach spots that are hardly reachable with more precise laser scanner systems.

5.2 Propagation error and loop closure optimization

As we hypothesize, SLAM techniques introduce a propagation error non negligible, but robust loop closure detection can reduce this drift. We actually noticed that it is not always the case. When a bad registration due to a bad correspondences matching is performed, the overall reconstruction is not reliable anymore. The reconstruction error increases with the distance and the misalignment is tricky to correct.

This problem is illustrated in Figure 13, a reconstruction occurs starting from corner 1 to corner 4 in a clockwise rotation (left part of the figure). Between corner 3 and 4, one registration is badly performed (grey circle in the middle), due to a bad correspondences matching. Adding a loop closure between first and last frame, the overall residual should minimize, but not the erroneous registration. In that case, the global minimization tends to distort the complete reconstruction.

6 Conclusion

In this project we presented a RGB-D SLAM pipeline for crime scene reconstruction. We used a Kinect V2 TOF camera in order to acquire dense portions of the scene. We successively detect BRISK keypoints on depth frames that are described with C-SHOT colorimetric and geometric features. Not relying only on colorimetric information permits reconstruction in poor light condition. Also, using a TOF camera for depth sensing improve dramatically measurement reliability in natural outdoor lightening condition.

The proposed approach has been tested in two real case applications, a simulated crime scene and a archaeological site. Results show that our approach is more practical and less cumbersome than environmental laser scanner solution, as well as less expensive. Also it fulfills the application requirement, providing a single-centimeter reconstruction accuracy.

The current approach is limited by the elaboration time of the C-SHOT description and matching. Other descriptor could be compared such as *SIFT3D* and the *BRISK* descriptor, in terms of performance reliability and timing. Future works include a comparison of reconstruction performances of other sensors such as the *Sense* depth camera based on structured-light and the *Minolta Vivid 910* laser scanner.

References

- [1] Paul J Besl and Neil D McKay. Method for registration of 3-d shapes. In *Robotics-DL tentative*, pages 586–606. International Society for Optics and Photonics, 1992.
- [2] Chu-Song Chen, Yi-Ping Hung, and Jen-Bo Cheng. Ransac-based darcs: A new approach to fast automatic registration of partially overlapping range images. *IEEE Transactions on Pattern Analysis and Machine Intelligence*, 21(11):1229–1234, 1999.
- [3] Andrea Corti, Silvio Giancola, Giacomo Mainetti, and Remo Sala. A metrological characterization of the kinect v2 time-of-flight camera. *Robotics and Autonomous Systems*, 2015.
- [4] Frank Dellaert. Factor graphs and gtsam: A hands-on introduction. 2012.
- [5] Jan Dupuis, Stefan Paulus, Jan Behmann, Lutz Plümer, and Heiner Kuhlmann. A multi-resolution approach for an automated fusion of different low-cost 3d sensors. *Sensors*, 14(4):7563–7579, 2014.
- [6] Hugh Durrant-Whyte and Tim Bailey. Simultaneous localization and mapping: part i. *IEEE robotics & automation magazine*, 13(2):99–110, 2006.
- [7] Xiao-Shan Gao, Xiao-Rong Hou, Jianliang Tang, and Hang-Fei Cheng. Complete solution classification for the perspective-three-point problem. *IEEE transactions on pattern analysis and machine intelligence*, 25(8):930–943, 2003.
- [8] Simon Gibson and Toby Howard. Interactive reconstruction of virtual environments from photographs, with application to scene-of-crime analysis. In *Proceedings of the ACM symposium on Virtual reality software and technology*, pages 41–48. ACM, 2000.
- [9] Simon Gibson, Roger J Hubbold, Jonathan Cook, and Toby LJ Howard. Interactive reconstruction of virtual environments from video sequences. *Computers & Graphics*, 27(2):293–301, 2003.
- [10] Higinio González-Jorge, Sandra Zancajo, Diego González-Aguilera, and Pedro Arias. Application of kinect gaming sensor in forensic science. *Journal of forensic sciences*, 60(1):206–211, 2015.
- [11] Giorgio Grisetti, Rainer Kümmerle, Cyrill Stachniss, and Wolfram Burgard. A tutorial on graph-based slam. *Intelligent Transportation Systems Magazine, IEEE*, 2(4):31–43, 2010.
- [12] Marcin Kwietnewski, Stephanie Wilson, Anna Topol, Sunbir Gill, Jarek Gryz, Michael Jenkin, Piotr Jasiobedzki, and Ho-Kong Ng. A multimedia database system for 3d crime scene representation and analysis. In *Proc. 3rd Int. Workshop on Computer Vision meets Databases (CVDB), Beijing, China, 2007*.
- [13] Vincent Lepetit, Francesc Moreno-Noguer, and Pascal Fua. Epnnp: An accurate o(n) solution to the pnp problem. *International journal of computer vision*, 81(2):155–166, 2009.
- [14] Stefan Leutenegger, Margarita Chli, and Roland Y Siegwart. Brisk: Binary robust invariant scalable keypoints. In *2011 International conference on computer vision*, pages 2548–2555. IEEE, 2011.
- [15] Kok-Lim Low. Linear least-squares optimization for point-to-plane icp surface registration. *Chapel Hill, University of North Carolina*, 2004.
- [16] Giovanna Sansoni, Marco Trebeschi, and Franco Docchio. State-of-the-art and applications of 3d imaging sensors in industry, cultural heritage, medicine, and criminal investigation. *Sensors*, 9(1):568–601, 2009.
- [17] Stephen Se and Piotr Jasiobedzki. Instant scene modeler for crime scene reconstruction. In *2005 IEEE Computer Society Conference on Computer Vision and Pattern Recognition (CVPR'05)-Workshops*, pages 123–123. IEEE, 2005.
- [18] Stephen Se and Piotr Jasiobedzki. Photo-realistic 3d model reconstruction. In *Proceedings 2006 IEEE International Conference on Robotics and Automation, 2006. ICRA 2006.*, pages 3076–3082. IEEE, 2006.
- [19] Stephen Se and Piotr Jasiobedzki. Stereo-vision based 3d modeling and localization for unmanned vehicles. *International Journal of Intelligent Control and Systems*, 13(1):47–58, 2008.
- [20] Federico Tombari, Samuele Salti, and Luigi Di Stefano. A combined texture-shape descriptor for enhanced 3d feature matching. In *2011 18th IEEE International Conference on Image Processing*, pages 809–812. IEEE, 2011.
- [21] S Zennaro, M Munaro, S Milani, P Zanuttigh, A Bernardi, S Ghidoni, and E Menegatti. Performance evaluation of the 1st and 2nd generation kinect for multimedia applications. In *2015 IEEE International Conference on Multimedia and Expo (ICME)*, pages 1–6. IEEE, 2015.