

An Approach to Autonomous Science by Modeling Geological Knowledge in a Bayesian Framework

Akash Arora¹, Robert Fitch^{1,2} and Salah Sukkarieh¹

Abstract—*Autonomous Science* is a field of study which aims to extend the autonomy of exploration robots from low level functionality, such as on-board perception and obstacle avoidance, to science autonomy, which allows scientists to specify missions at task level. This will enable more remote and extreme environments such as deep ocean and other planets to be studied, leading to significant science discoveries. This paper presents an approach to extend the high level autonomy of robots by encoding scientific knowledge in the form of Bayesian networks. Reasoning about this network to plan informative sensing actions is, however, a challenging optimization problem due to large state and observation spaces. To tackle this, we employ an anytime sampling-based non-myopic planner. The Bayesian network and planner are applied in a mission in which the robot is required to plan the placement of multiple sensors to study a scientific latent variable of interest. Extensive simulation results show that our approach has significant performance benefits over alternative methods. We also demonstrate the practicality of our approach in an analog Martian environment where our experimental rover, *Continuum*, plans and executes a science mission autonomously.

I. INTRODUCTION

Information gathering using mobile robots in dangerous or hard-to-access environments has significantly improved humanity’s ability to understand our world [1], [2]. Research in improving the capabilities of these robots has largely focused on automating low level functionality, such as perception and obstacle avoidance. Higher level reasoning (and task level autonomy in particular) in unstructured real world environments has not received as much attention. However, this technology is critical to enable the study of more remote areas, where much of the interesting science lies. Such high level autonomy in the context of information gathering missions is known as *Autonomous Science*. In this paper we consider the problem of robotic planetary exploration as our motivating application, but the ideas presented here are applicable to exploration of remote environments in general.

Planetary rovers are required to explore largely unknown environments under strong communication constraints such as high latency, limited bandwidth and infrequent communication windows. They are equipped with multiple heterogeneous sensors which must be used collaboratively to achieve a set of high level scientific goals such as finding evidence of water. In outdoor environments there is also significant noise in the form of shadows, sensor inaccuracies, and deformable terrain. These challenges induce the need for some form




Fig. 1. The *Continuum* rover in a Mars-analog environment using its robotic arm to closely examine rocks

of autonomy to ensure safety and mission progress in the absence of human supervision.

Currently, the autonomy of planetary rovers is limited to path planning to avoid obstacles, visual servoing of robotic arms to accurately place sensors and some basic on-board classification of rocks or rare events. Higher level reasoning such as deciding where to go in the short and long term, which sensors to deploy, where to sample and most importantly, making inferences from observations, is handled primarily by human supervisors on Earth. This creates a bottleneck in the scientific progress made as communication can only be typically established twice a day on Mars.

Recent research in *Autonomous Science* has explored increasing autonomy through anomaly detection, selective data transmission, guiding data collection with template based feature matching and adaptive sampling through non-parametric models such as Gaussian processes (GPs) [3], [4], [5], [6]. In this work we tackle the problem of *Autonomous Science* from a cognitive robotics perspective by equipping the rover with a representation of a geologist’s domain knowledge. We then develop techniques to reason about this knowledge to explore and sample the environment in a more intelligent and goal-driven manner.

We represent geological knowledge as a Bayesian network (BN). The BN’s structure and conditional probability parameters allow us to capture many important aspects of scientific knowledge such as conditional dependencies between variables, causality relationships and any mathematical or process models that may be known prior to the mission. BNs are limited in expressivity as compared to knowledge representation languages such as Answer Set Prolog [7] and temporal logic [8], but have the advantage of handling uncertainty more robustly. This property is crucial in unstructured

*This work was supported by the Australian Center for Field Robotics

¹Australian Center for Field Robotics, The University of Sydney, NSW, Australia ²Center for Autonomous Systems, University of Technology Sydney, NSW, Australia a.arora@acfr.usyd.edu.au

environments, such as Mars, where sensors and controls are both noisy. Further, there are many algorithms which allow fast approximate inference in BNs, which is an important advantage lacking in many other languages [9].

In this paper we show how BNs can model geological knowledge. We then utilize a Monte Carlo Tree Search (MCTS) planner that reasons about this network efficiently and plans sensing actions. The resulting BN-MCTS framework extends robotic information gathering in two ways: it enables the robot to reason about prior scientific knowledge in a principled manner, and it allows the robot to plan with multiple sensors to study latent variables.

We apply the framework to a Mars exploration mission where the robot observes rock features to infer the value of a latent categorical variable that could indicate underlying geological features, such as a desert or riverbed. The robot is equipped with two sensors, a camera and an idealized spectrometer. The robot must decide where to move and which sensor to use at each time step while satisfying some sensing budget. We present extensive simulation results where our method outperforms other methods in terms of information gain (confidence) and accuracy. We conclude by demonstrating the practicality of our approach in an analog Martian environment using our experimental rover, Continuum (shown in Fig. 1).

II. RELATED WORK

A. Bayesian Networks for Knowledge Representation

Due to their desirable property of remaining robust under uncertainty, many authors have employed BNs to model domain knowledge, particularly in the form of expert systems. Applying these networks to robotic decision making problems in unstructured environments is, however, less studied. Most authors have limited their use to classification and have not closed the loop around path planning [10], [11].

Work that is similar to ours is by Post et al. [12], who use BNs to create an obstacle map while integrating any sensor uncertainties that are present. A path is then planned to achieve a goal position while minimizing the probability of collisions. This work, however, does not attempt to model scientific knowledge, especially the spatial aspects.

Gallant et al. [13] used a BN to classify minerals and assign benefit scores based on the current scientific goals of the mission. The benefit scores were then fed into a cost function to determine the best action take. However, their approach does not reason about unobserved parts of the environment and does not consider the problem of selecting which sensor to use.

B. Informative Path Planning

The idea of planning the placement of sensors to achieve some information-theoretic goal can be viewed as an active perception problem, or more generally, an informative path planning problem. When the problem is monotone submodular, greedy approaches are effective and offer performance guarantees [14]. Unfortunately, this property is often violated in field environments leading to arbitrarily poor worst case

performance. Branch and bound techniques which prune suboptimal branches early in the tree search have shown promise [15]. However efficiently calculating tight bounds in problems with unknown environments and multiple sensors like ours is non-trivial. MCTS methods, however, work for any general objective function and do not require bounds. They are anytime and hence suitable for online planning [16].

Approaches that involve initially unknown environments typically utilize GPs and exploit the monotone submodular nature of the mutual information or variance reduction function to avoid exhaustive search [17], [18], [19]. While GPs can represent spatial phenomena in a probabilistic manner, they are not particularly useful tools for encoding domain knowledge. Proposed methods are limited to: imposing priors on the co-variance parameters, transforming the training data and biasing the mean function [20], [21]. Further, we are interested in planning with causal knowledge, which GPs do not directly support.

III. AUTONOMOUS SCIENCE FOR PLANETARY ROVERS

This section discusses the properties of our robot and the assumptions made about the world, and formally defines the planning problem that the robot is required to solve in the context of Mars exploration.

A. Robot and Environment Setup

The robot is a UGV which moves around in a world discretized into cells where each cell contains at most one rock. The robot is equipped with a camera which can detect rocks and extract their visual features. The camera can take measurements within its field of view which may span multiple cells. The robot is also equipped with an ultraviolet (UV) light source which it can project onto the environment to reveal UV reflective minerals. The UV light source simulates what a spectrometer might do on a real Mars mission since it is energetically expensive to use and has a narrow sensing range, but gives more informative measurements than a camera. For the remainder of this paper we refer to the camera as the low cost ‘remote’ sensor and the UV source as the high cost ‘local’ sensor.

B. Problem Setup

Given this robot and environment setup and some representation of scientific knowledge, the robot is required to plan a sequence of informative sensing actions a_{seq} to minimize entropy of some scientific latent variable of interest L across all of the N cells on the map. A sensing action involves deciding which of the two sensors to use as well as where to use them on the map. The robot is also constrained to a specified sensing budget. The optimization objective can be described by Eq. 1.

$$\begin{aligned} a_{seq}^* &= \arg \max_{a_{seq} \in A} EI(a_{seq}) \\ \text{s.t. } \sum_i^{|a_{seq}|} \text{cost}(a_i) &= \text{Budget} \end{aligned} \quad (1)$$

The cost function and the action space A we use will be defined in Section V. EI is the expected information gain of an action sequence which is calculated by marginalizing out all possible observations Z_{seq} that can result from the sensing sequence (Eq. 2). I is the Shannon information gain function given by Eq. 3 where H is the Shannon entropy. The sensor model term $P(Z_{seq}|a_{seq})$ and the conditional entropy $H(L_n|Z_{seq})$ are derived from the robot's belief space and the knowledge representation framework used.

$$EI(a_{seq}) = \sum_{Z_{seq}} I(Z_{seq})P(Z_{seq}|a_{seq}) \quad (2)$$

$$I(Z_{seq}) = \sum_{n=1}^N H(L_n) - H(L_n|Z_{seq}) \quad (3)$$

IV. APPROACH

In this section we present the two main components of the system: Bayesian network knowledge representation and a MCTS planner. The planner reasons about the knowledge network as well as the robot and environment state to plan a sequence of sensing actions to maximize information gain on the scientific latent variable of interest.

A. Knowledge Representation

The purpose of the BN is to model the relationship between the observations made and the latent variable of interest through scientific knowledge. The structure of the network encodes causal knowledge while the conditional probability parameters encode quantitative knowledge.

We use the BN shown in Fig. 2. The rocks in the environment of class R exhibit N visual features represented by the variable F . The robot can observe these features through its camera, denoted by the variable Z . The variable B is the UV reflective material that can be measured by the robot's local sensor. Lastly L resembles the underlying latent variable which affects the environment. In this paper we assume L to be the type of location the robot is in such as desert or a riverbed and this is scientifically interesting variable we are interested in minimizing entropy of.

All nodes in the network are discrete as geologists often look for features which do not have associated continuous measurements such as the presence of bedding or smoothness of a rock. Discretization also simplifies inference. The structure of the BN can be adapted to account for different variables and dependencies that come with specific applications. In this paper all nodes have three categories they can take but the approach works for any arbitrary number.

The proposed BN structure allows several sources of information to be integrated in the form of conditional probabilities. $P(Z|F)$ is the sensor model, $P(F|R)$ is effectively a classifier likelihood while $P(B|L)$ and $P(R|L)$ are geological properties of the environment. This network exists in every cell of the environment. If there are no rocks detected in a cell, then the R node and its children will be removed to speed up future computations.

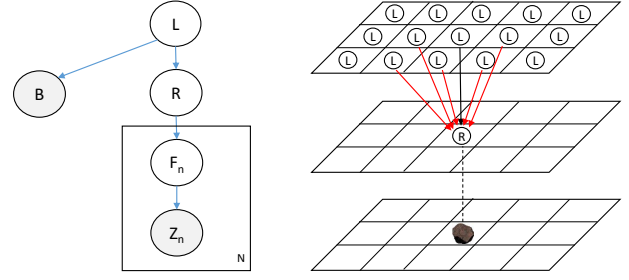


Fig. 2. Left: The structure of the Bayesian network used to represent geological knowledge. Right: Spatial relationships between adjacent cells

In natural environments there are also strong spatial correlations present. There are several methods of encoding this relationship. A common approach is through a Markov random field. However this will make the inference problem difficult as cycles will be introduced in the graphical model. Another alternative is to add links between the L , R and B nodes of adjacent cells. This implies that the variables R and B are dependent on the L nodes in the neighborhood as opposed to just the one in its cell. Nodes that are far from where the observation was taken have less influence on the inference. This decreasing influence is modeled by a Gaussian function. Fig. 2 illustrates this spatial dependency. The resolution of the L grid does not have to match the R grid and can be adapted based on the expected spatial variability of variables.

The conditional probability parameters can either be specified directly through domain knowledge, learned from training data [22] or even learned online by modeling them as Dirichlet distributions [23]. In this work we assume the maximum likelihood parameters are known a priori.

Due to this BN's structure, the belief on the value of nodes can be updated recursively without keeping an history of observations. The message passing technique is used for efficiently propagating belief updates through the BN [24].

B. Monte Carlo Tree Search

In this problem, the robot acquires observations after executing every sensing action and has the freedom to adapt the sensing plan accordingly. Therefore at planning time, the robot only needs to decide the next best action to take which in expectation will give maximal future rewards. We propose the use of MCTS methods to address this sequential decision making problem. The algorithm is presented in Alg. 1.

MCTS is a best first, anytime algorithm which involves cycling through four stages: node selection, expansion, simulation and back-propagation. The key idea is to first select promising leaf nodes based on a tree policy. The selected node is expanded and a terminal reward is estimated by conducting simulations or 'rollouts' in the decision space. The reward is then back propagated up the tree and the process is repeated until some computational budget is reached. At the end of the search, the child of the root node with the highest average reward is selected as the next best action. Since

Algorithm 1 MCTS Science Autonomy Planner

```
1: Input: SensingBudget  $S$ , BeliefSpace  $Bel$ , Domain-  
   Knowledge BN  $K$ , RemainingBudget  $R$   
2: function MAIN  
3:    $R \leftarrow S$   
4:   while  $R > 0$  do  
5:      $robotPose \leftarrow getLocalisation()$   
6:      $a_{opt} \leftarrow planner(robotPose, R, Bel, K)$   
7:      $Z \leftarrow takeObservation(a_{opt})$   
8:      $Bel \leftarrow updateBeliefSpace(Z, Bel, K)$   
9:      $R \leftarrow R - cost(a_{opt})$   
10:  
11: function PLANNER( $robotPose, R, Bel, K$ )  
12:    $T \leftarrow initialiseTree(robotPose, R)$   
13:    $currentNode \leftarrow T.rootNode$   
14:   while within computational budget do  
15:      $currentNode \leftarrow treePolicy(T)$   
16:      $sequence \leftarrow rolloutPolicy(currentNode, R)$   
17:      $reward \leftarrow getReward(sequence, Bel, K)$   
18:      $T \leftarrow updateTree(T, reward)$   
19:   return  $bestChild(T)$   
20:  
21: function ROLLOUTPOLICY( $currentNode, R$ )  
22:    $sequence \leftarrow currentNode$   
23:   while  $R > 0$  do  
24:      $nextNode \leftarrow defaultPolicy(currentNode)$   
25:      $currentNode \leftarrow nextNode$   
26:      $sequence \leftarrow sequence + currentNode$   
27:      $R \leftarrow currentNode.R$   
28:   return  $sequence$   
29:  
30: function GETREWARD( $sequence, B, K$ )  
31:    $reward \leftarrow 0$   
32:   for  $i = 1 : length(sequence)$  do  
33:      $currentAction \leftarrow sequence(i)$   
34:      $Z = sampleObs(currentAction, Bel, K)$   
35:      $Bel_{new} = updateBelief(Z, Bel, K)$   
36:      $infoGain = calcInfoGain(Bel_{new}, Bel)$   
37:      $reward \leftarrow reward + infoGain$   
38:      $Bel \leftarrow Bel_{new}$   
39:   return  $reward$ 
```

MCTS is sampling based, it is well suited for large state spaces, high branching factors and long horizon planning. For an overview on MCTS methods we refer the reader to Browne’s comprehensive survey [16].

We formulate the MCTS such that each node in the tree is a potential sensing action that can be made. It is a tuple consisting of the robot’s x and y position, the orientation, the type of sensor used and the remaining sensing budget. Each node also stores the average reward \bar{R}_i of all the simulations that have passed through it and the number of times it has been visited n_i . The children of the node are determined by the robot’s action space and the remaining budget. We now describe each stage of the MCTS in detail and show how it

has been adapted for our problem.

Selection: The first stage of MCTS is using a tree policy to select which leaf nodes to expand. We want to expand leaf nodes which are expected to have a good terminal reward but at the same time evaluate alternative nodes sufficiently to minimize chances of converging to local minima. The Upper Confidence Tree (UCT) policy based on the optimism in the face of uncertainty paradigm is known to be a good solution to balance the exploration/exploitation trade-off present here [25]. UCT begins at the root node and iteratively selects leaf nodes with the highest Upper Confidence Bound (UCB) until a node with unexpanded children is reached. The UCB score for node i is defined by Eq. 4 below.

$$UCB_i = \bar{R}_i + C_p \sqrt{\frac{2 \log N}{n_i}} \quad (4)$$

We define R_i as $\frac{\bar{I}_i}{H_{init}}$ where I_i is the average information gain for all rollouts that have passed through $node_i$ and H_{init} is the joint entropy of the L variables at the beginning of the mission. This is the ‘exploitation’ term. The second term in the equation is the ‘exploration’ component where N is the number of times the parent of the node has been evaluated and n_i is the number of times node i has been evaluated. C_p is a constant that balances exploration and exploitation. It is usually selected such that it is on a similar scale as the typical rewards in the problem. We found empirically that a value of 0.1 gave good results in both simulations and hardware experiments.

Expansion: From the leaf node selected by the UCT policy, an unexpanded child node is randomly selected and added to the tree.

Simulation: The aim of the simulation stage is to determine the terminal reward associated with this newly expanded child node by executing some default policy. Here we use a random action selection policy from the selected node until the sensing budget is exhausted. A random policy was used because it requires minimal computational overhead to calculate and ensures the decision space is uniformly explored. However a large number of rollouts are often required to accurately estimate rewards. Using problem specific rollout policies has been shown to significantly improve tree convergence but we leave this as an interesting avenue for future work.

The reward function we use to evaluate a rollout is the expected information gain defined earlier in Eq. 2. Evaluating the reward analytically requires summing over all possible observations that can result from the rollout sequence. In our problem, the low cost remote sensor observes rocks in its field of view. Each rock can exhibit $|F|^N$ combinations of features where $|F|$ is the number of classes each feature can take and N is the total number of features. Furthermore the number of rocks seen as well as the position of the rocks in the image are all unknown at planning time if an area hasn’t been observed before. The observation space is therefore very large and evaluating the reward exactly is not practical.

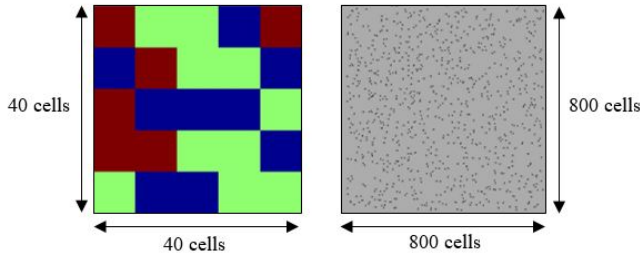


Fig. 3. Left: An example of a randomly generated location ground truth map where the colors signify different classes. Right: An example rock map generated by sampling from the Bayesian Network

We approximate the reward of the rollout by sampling. We begin at the first node of the rollout. Depending on the sensing action used, an observation is sampled from the belief space. The belief space is updated and passed onto the next node. The process is iterated until the last node of the rollout sequence is reached and the associated with the rollout is determined by subtracting the entropies of the initial and final belief space. This is now effectively an MCTS with a stochastic reward function.

Back-propagation: Lastly the reward received by the rollout is back-propagated up the tree and the average reward and number of evaluations for each node involved is updated.

The four stages are repeated until the computational budget for the robot has expired at which point the root child with the highest average reward is selected as the next best action. Given enough samples and an appropriate value for the exploration parameter C_p in Equation 4 it can be shown that the tree will converge to the optimal action sequence.

V. SIMULATION EXPERIMENTS

In these experiments, we aim to empirically demonstrate the performance of the MCTS planner for our Autonomous Science problem over the following baselines:

- Random sampling- the robot selects a random action within its action space at each time step
- Fixed sampling- When one sensor is involved, a lawn-mower pattern is popular as it provides uniform coverage. When there are multiple sensors and a sensing budget involved, it is non trivial to design such paths. We here use a 5 stage policy we consider intuitive which involves the robot using the remote sensor in the forward direction, 90 degrees to the left, and 90 degrees to the right, using the local sensor in the current cell and then moving one step forward. The stages are repeated until the robot's sensing budget is exhausted.
- A greedy planner which selects the action with the highest immediate expected information gain to cost ratio. The behavior is similar to a frontier based strategy often used in exploration problems. The information gain is approximated by sampling observations from the belief space and simulating belief updates. We found empirically that 20 samples per action gave a similar computational time to the MCTS.

TABLE I
INFORMATION GAIN WITH VARYING SENSING BUDGETS

Policy	Sensing Budget		
	50	70	100
Random	103.67(18.68)	114.03(17.87)	130.99(18.29)
Fixed	109.06(18.48)	134.82(20.38)	157.38(17.24)
Greedy	176.34(25.76)	192.44(32.76)	231.55(49.57)
MCTS-50	166.56(38.20)	202.55(39.63)	243.59(53.45)
MCTS-100	193.63(39.76)	203.36(40.11)	256.65(50.80)

TABLE II
ACCURACY SCORE WITH VARYING SENSING BUDGETS

Policy	Sensing Budget		
	50	70	100
Random	391.84(15.41)	397.22(16.64)	402.12(19.75)
Fixed	389.62(16.27)	402.55(17.27)	412.47(18.27)
Greedy	426.10(20.80)	436.78(18.61)	451.95(30.15)
MCTS-50	423.29(24.85)	444.47(26.27)	460.02(36.44)
MCTS-100	436.35(27.58)	445.21(24.94)	466.22(29.48)

Large random environments were generated in which the location type and UV nodes were set to be a 40×40 grid. Location type is the scientific latent variable of interest, which represents abstract geological features such as desert, riverbed, etc. The grid was further divided into $25 \times 8 \times 8$ regions of homogeneous location types. The rock and feature space grids were of size 800×800 . Each location grid cell therefore contains multiple rocks with associated features. The remote sensor can make observations in the feature space grid with a field of view of size 50 by 40 cells. All nodes were assigned ground truth labels by randomly sampling from the BN. An example environment is shown in Fig. 3.

The robot can occupy any one of the cells in the 40×40 grid and orient itself in 8 directions in 45° increments. In each decision step the robot can move one step forward in the direction it is facing or rotate on the spot with either $-90^\circ, -45^\circ, 45^\circ$ or 90° increments. It also has to decide which of the two sensors to use. The size of the action space is therefore 10 actions. The $cost(a)$ function is defined as 1 unit for the remote sensor and 8 units for the local sensor.

We ran 50 trials for each policy with randomly generated environments and start locations. The policies were tested with sensing budgets of 50, 70 and 100 units. Two performance measures were used: the total information gained and an accuracy score. This is defined as the probability of the correct location class in the robot's belief. For example if a robot's belief about the class of L in a particular cell is $[0.1, 0.2, 0.7]$ and the true class is the second one, the accuracy for the cell will be 0.2. The accuracy score is the sum of the accuracy of all of the cells. It is an important metric because it captures situations in which the robot's belief converges to the wrong class.

The average information gain and accuracy scores at the end of the mission are shown in Tables I and II with the standard deviation in brackets. Since our MCTS based planner is anytime, it was run with 50 and 100 iterations to test the effect of computation time on resulting performance. For all budget sizes, the adaptive algorithms (greedy and




Fig. 4. Left: System diagram of Continuum. Right: Continuum's UV light source in action

MCTS variants) significantly outperformed random and fixed sampling paths. For budget sizes 70 and 100 both of the MCTS variants yielded better performance than greedy in terms of both information gain and accuracy score.

For a budget of 50 however, the greedy algorithm outperformed the MCTS-50 variant. We believe this is the case due to two reasons. Firstly, the simulation environment is open and unconstrained. With a small budget, the greedy strategy does not reach a point where the local information the robot can gain is exhausted. Secondly, in short planning horizons the next best action has a large effect on the final performance. Since the greedy algorithm allocated 20 samples for each action but MCTS-50 on average only uses 5 samples (the action space has a size of 10), the greedy approach has a better estimate of the information that can be gained in the next action. The fact that MCTS-100 significantly outperformed greedy supports this hypothesis.

In terms of computation time, each iteration of the MCTS took between 0.2 to 0.5 seconds on an average desktop computer. The implementation was however in MATLAB and can be significantly sped up through more efficient memory management and handling of data structures. Parts of the algorithm can be parallelized so utilizing multi-threading is also a possibility.

VI. PLANETARY ROVER EXPERIMENTS

In this section we demonstrate the practicality of our approach with a rover mission on an analog Martian terrain based in the Museum of Applied Arts and Sciences (MAAS) in Sydney. This section summarizes the platform capabilities, testing environment, our computer vision technique and concludes with some trial experiments.

A. Platform Details

Our rover Continuum is pictured in Fig. 4. It is equipped with an omni-directional drive which gives it relatively unconstrained motion capabilities. The spiral shape of the

rims act as shock absorbers while the rocker arms allow the rover to climb over steep rocks and minimize the changes in orientation. Continuum has a 6 degree of freedom robotic arm with cameras, an ultraviolet light source and a 2D laser scanner mounted on the end effector. There are also several hazard cameras around the body to check for collisions. In this experiment we use one of the arm cameras and the UV light source as our two sensors. The light source illuminates the UV reflective powder we discuss in the next section and simulates what a spectrometer might do in a real mission. The arm camera was pointed towards the ground to constrain the information that can be gathered in a single sense.

B. Environment Setup

Our testing environment, the MAAS Mars Lab is a $20 \times 7\text{m}$ space which is designed to be a scientifically accurate representation of Martian terrain. The lab was divided into three different types of location shown in Fig. 5. Each location type had slightly different distributions of types of rocks and the features they exhibit. UV reflective powder was added in varying quantities to each category. There was however enough ambiguity between categories to encourage the robot to use a combination of both sensors to gather information. The rock grid was set to be a resolution of 2cm per cell. Rocks are different sizes so they usually span across many cells. To account for this we assume they are located in the cell nearest to their centroid. The conditional probability parameters of the BN were determined from intuition and therefore not 100% accurate. There were also rocks in the environment which were not explicitly modeled in the BN, which is a realistic source of noise not present in the simulations.

C. Computer vision

In a realistic unstructured environment the feature extraction process is more complex and requires first segmenting the rocks from the image. It can be seen in Figures 6,



Fig. 5. From left to right: The three classes of location type and a typical image when the local sensor is activated.



Fig. 6. Our rock segmentation technique in action. It can be seen that there are still some false positives in areas with shadows.

7 and 8 that rocks look very similar to ground in terms of colour. There are also lighting variations and shadows which complicate the image processing step. There are several methods proposed in literature which achieved good results. Edge-based techniques such as [26] ran a Canny edge detector followed by a complex process of pruning and joining edges likely to belong to a rock. Texture based techniques such as [27] utilized multi-resolution histograms to achieve coarse segmentation followed by an active contour technique to get good edge detection performance. Another interesting and effective approach was used by [28] which calculated superpixels at different scales followed by adding, subtracting, splitting and merging superpixels to satisfy criterion learned from a Support Vector Machine. However all of these approaches were designed for Martian imagery which did not have the same characteristics as our environment and were not available open source. Furthermore computation time was not considered in these studies so the algorithms often took several minutes to yield a result.

We approach this problem by first over-segmenting the image into superpixels using the SLIC algorithm [29] which groups similarly colored pixels together while preserving the strong edges. This is followed by adaptive normalization to reduce lighting variations and shadows. Histograms of intensity, the number of edges, LAB color and intensity variance were calculated for each superpixel and compared to a training image of the ground with no rocks. Applying appropriate thresholds allows us to classify most of the superpixels as rock, ground or shadow. For the more uncertain superpixels, the amount of texture correlation with their local neighborhoods was measured followed by a voting process. This two stage process yields the final image shown in Fig. 6. Segmentation is sometimes noisy like most robotic applications especially in the presence of shadows but the probabilistic nature of Bayesian networks helps minimize the resulting effects on decision making. For features we use circularity, size and color as they are simple to calculate and geologically meaningful. The UV measurement was obtained

by calculating the blue to red ratio of the RGB channels. The features and UV measurements were both discretized into three categories.

D. Localization and control

PID controllers were used in conjunction with a localization system detailed in previous work [30] to control the omni-directional drive such that the required position and orientation is achieved within a small error margin. Localization was fused with the computer vision to register observations on a map which allowed the belief space to be updated. The action space was once again discretized into ten actions where the robot could select one of two sensors and decide whether to move forward one step, move diagonally at -45 and 45 degrees or rotate by -90 or 90 degrees. The robot also checked if actions will lead to collisions or cause the robot to drive over valuable rocks through an occupancy map provided to the robot prior to the mission.

E. Results

We compared our non-myopic planner against a random action policy with random start locations and orientations in the yard. Ten trials were run for each policy. A sensing budget of 30 units was used with a cost function of 1 and 5 units for the remote and local sensor respectively. We also attempted to implement a greedy strategy but found early in the trials that the robot often got stuck in local minima and wasn't able to give useful results. A random policy was able to recover from such situations, gave better results than greedy and hence was a better benchmark to compare our algorithm against. The information gain and accuracy scores along with standard deviations are shown in Table III.

If the robot has a uniform distribution over the belief of L across all the cells, the accuracy score is 139.33. The MCTS algorithm therefore gives almost a 25% increase in accuracy score over random policies and 13% increase in terms of information gain. It is important to note the testing environment was relatively small. Longer horizon plans are likely to generate even more performance benefits.

TABLE III

PERFORMANCE COMPARISON OF MCTS PLANNER WITH RANDOM FOR
REAL ROBOT EXPERIMENTS

Policy	Information Gain	Accuracy Score
Random	52.23 (11.76)	161.89 (8.48)
MCTS-50	59.17 (18.63)	170.04 (10.66)

VII. CONCLUSIONS AND FUTURE WORK

The results presented in this paper show that our approach has the potential to extend the autonomy of space rovers, and information gathering robots in general. A novel method for encoding scientific knowledge in a BN was proposed, along with a MCTS planner to reason about the network and create informative action policies. This enables robots to plan and deploy sensors to directly study scientifically interesting latent variables in a closed loop fashion. The reduced reliance on communication with scientists for navigation should lead to increased science returns in future missions. Our approach was tested extensively in simulation as well as in an analog Mars environment and showed significant performance improvements over simpler policies.

In future work we would like to evaluate our approach in different use cases such as agriculture and remote sensing. Richer knowledge representation frameworks such as statistical relational models could be explored, while the performance of the MCTS can be further improved through more informed rollout policies and better reward function approximations. Another interesting line of work is to adapt the structure and conditional probability parameters of the BN online to better fit and predict observations.

ACKNOWLEDGMENT

We would like to thank ACFR, MAAS and the Mars Lab project for supporting this work. Thanks also goes to Graeme Best, Oliver Cliff, Asher Bender and Steven Potiris for their valuable feedback.

REFERENCES

- [1] O. Cliff, R. Fitch, S. Sukkarieh, D. Saunders, and R. Heinssohn, "Online localization of radio-tagged wildlife with an autonomous aerial robot system," in *Proceedings of Robotics: Science and Systems*, 2015.
- [2] M. Dunbabin and L. Marques, "Robots for environmental monitoring: Significant advancements and applications," *IEEE Robotics & Automation Magazine*, vol. 19, no. 1, pp. 24–39, 2012.
- [3] R. Castano, T. Estlin, R. C. Anderson, D. M. Gaines, A. Castano, B. Bornstein, C. Chouinard, and M. Judd, "OASIS: Onboard autonomous science investigation system for opportunistic rover science," *Journal of Field Robotics*, vol. 24, no. 5, pp. 379–397, 2007.
- [4] D. R. Thompson and D. Wettergreen, "Intelligent maps for autonomous kilometer-scale science survey," *Proceedings of iSAIRAS*, 2008.
- [5] D. R. Thompson, D. S. Wettergreen, and F. J. C. Peralta, "Autonomous science during large-scale robotic survey," *Journal of Field Robotics*, vol. 28, no. 4, pp. 542–564, 2011.
- [6] M. Woods, A. Shaw, D. Barnes, D. Price, D. Long, and D. Pullan, "Autonomous science for an ExoMars Rover-like mission," *Journal of Field Robotics*, vol. 26, no. 4, pp. 358–390, 2009.
- [7] S. Zhang, M. Sridharan, and J. L. Wyatt, "Mixed logical inference and probabilistic planning for robots in unreliable worlds," *IEEE Transactions on Robotics*, vol. 31, no. 3, pp. 699–713, 2015.
- [8] G. E. Fainekos, A. Girard, H. Kress-Gazit, and G. J. Pappas, "Temporal logic motion planning for dynamic robots," *Automatica*, vol. 45, no. 2, pp. 343–352, 2009.
- [9] J. Pearl, *Probabilistic reasoning in intelligent systems: Networks of plausible inference*. Morgan Kaufmann, 2014.
- [10] H. Sharif, M. Ralchenko, C. Samson, and A. Ellery, "Autonomous rock classification using Bayesian image analysis for rover-based planetary exploration," *Computers & Geosciences*, vol. 83, pp. 153–167, 2015.
- [11] D. S. Apostolopoulos, L. Pedersen, B. N. Shamah, K. Shillcutt, M. D. Wagner, and W. L. Whittaker, "Robotic antarctic meteorite search: Outcomes," in *Proceedings of IEEE International Conference on Robotics and Automation*, pp. 4174–4179, 2001.
- [12] M. A. Post, J. Li, and B. M. Quine, "Planetary micro-rover operations on Mars using a Bayesian framework for inference and control," *Acta Astronautica*, vol. 120, pp. 295–314, 2016.
- [13] M. Gallant, A. Ellery, and J. Marshall, "Science-influenced mobile robot guidance using bayesian networks," in *Proceedings of Canadian Conference on Electrical and Computer Engineering*, pp. 1135–1139, 2011.
- [14] A. Krause and C. E. Guestrin, "Near-optimal nonmyopic value of information in graphical models," *arXiv preprint arXiv:1207.1394*, 2012.
- [15] G. Best and R. Fitch, "Probabilistic maximum set cover with path constraints for informative path planning," in *Proceedings of Australasian Conference on Robotics and Automation*, 2016.
- [16] C. B. Browne, E. Powley, D. Whitehouse, S. M. Lucas, P. I. Cowling, P. Rohlfshagen, S. Tavener, D. Perez, S. Samothrakis, and S. Colton, "A survey of monte carlo tree search methods," *IEEE Transactions on Computational Intelligence and AI in games*, vol. 4, no. 1, pp. 1–43, 2012.
- [17] J. Binney and G. S. Sukhatme, "Branch and bound for informative path planning," in *Proceedings of IEEE International Conference on Robotics and Automation*, pp. 2147–2154, 2012.
- [18] R. Marchant and F. Ramos, "Bayesian optimisation for informative continuous path planning," in *Proceedings of IEEE International Conference on Robotics and Automation*, pp. 6136–6143, 2014.
- [19] G. A. Hollinger and G. S. Sukhatme, "Sampling-based robotic information gathering algorithms," *The International Journal of Robotics Research*, vol. 33, no. 9, pp. 1271–1287, 2014.
- [20] C. E. Rasmussen, *Gaussian processes for machine learning*. MIT Press, 2006.
- [21] K. Azman, "Incorporating prior knowledge into Gaussian process models," in *Proceedings of 6th International PhD Workshop on Systems and Control—A Young Generation Viewpoint, Volume A*, pp. 253–256.
- [22] D. Heckerman, D. Geiger, and D. M. Chickering, "Learning Bayesian networks: The combination of knowledge and statistical data," *Machine learning*, vol. 20, no. 3, pp. 197–243, 1995.
- [23] Y. Girdhar and G. Dudek, "Modeling curiosity in a mobile robot for long-term autonomous exploration and monitoring," *Autonomous Robots*, vol. 40, no. 7, pp. 1267–1278, 2016.
- [24] J. S. Yedidia, W. T. Freeman, Y. Weiss, et al., "Generalized belief propagation," in *Advances in Neural Information Processing Systems*, vol. 13, pp. 689–695, 2000.
- [25] L. Kocsis and C. Szepesvári, "Bandit based monte-carlo planning," in *Proceedings of European Conference on Machine Learning*, pp. 282–293, 2006.
- [26] D. R. Thompson and R. Castano, "Performance comparison of rock detection algorithms for autonomous planetary geology," in *Proceedings of IEEE Aerospace Conference*, 2007.
- [27] Y. Song and J. Shan, "Automated rock segmentation for mars exploration rover imagery," in *Proceedings of Lunar and Planetary Science Conference XXXIX*, 2008.
- [28] H. Dunlop, D. R. Thompson, and D. Wettergreen, "Multi-scale features for detection and segmentation of rocks in mars images," in *Proceedings of IEEE Conference on Computer Vision and Pattern Recognition*, 2007.
- [29] R. Achanta, A. Shaji, K. Smith, A. Lucchi, P. Fua, and S. Süsstrunk, "SLIC superpixels compared to state-of-the-art superpixel methods," *IEEE Transactions on Pattern Analysis and Machine Intelligence*, vol. 34, no. 11, pp. 2274–2282, 2012.
- [30] S. Potiris, A. Tompkins, and A. Goktogan, "Terrain-based path planning and following for an experimental mars rover," in *Proceedings of Australasian Conference on Robotics and Automation*, 2014.