

# Deep Watershed Transform for Instance Segmentation

Min Bai    Raquel Urtasun

Department of Computer Science, University of Toronto

{mbai, urtasun}@cs.toronto.edu

## Abstract

*Most contemporary approaches to instance segmentation use complex pipelines involving conditional random fields, recurrent neural networks, object proposals, or template matching schemes. In our paper, we present a simple yet powerful end-to-end convolutional neural network to tackle this task. Our approach combines intuitions from the classical watershed transform and modern deep learning to produce an energy map of the image where object instances are unambiguously represented as basins in the energy map. We then perform a cut at a single energy level to directly yield connected components corresponding to object instances. Our model achieves an increase of 75% in performance on the challenging Cityscapes Instance Level Segmentation task over the state-of-the-art.*

## 1. Introduction

Instance segmentation seeks to identify the semantic class of each pixel as well as associate each pixel with a physical instance of an object. This is in contrast with semantic segmentation, which is only concerned with the first task. Instance segmentation is particularly challenging in street scenes, where the scale of the objects can vary tremendously. Furthermore, the appearance of objects are affected by partial occlusions, specularities, intensity saturation, and motion blur. Solving this task will, however, tremendously benefit applications such as object manipulation in robotics, or scene understanding and tracking for self-driving cars.

Current approaches generally use complex pipelines to handle instance extraction involving object proposals [19, 21, 7], conditional random fields (CRF) [30, 31], large recurrent neural networks (RNN) [23, 22, 2], or template matching methods [26]. In contrast, we present an exceptionally simple and intuitive method that significantly outperforms the state-of-the-art. In particular, we derive a novel approach which brings together classical grouping techniques and modern deep neural networks.

The watershed transform is a well studied method in

mathematical morphology. Its application to image segmentation can be traced back to the 70's [4, 3]. The idea behind this transform is fairly intuitive. Any greyscale image can be considered as a topographic surface. If we flood this surface from its minima and prevent the merging of the waters coming from different sources, we effectively partition the image into different components (i.e., regions). This transformation is typically applied to the image gradient, thus the basins correspond to homogeneous regions in the image. A significant limitation of the watershed transform is its propensity to over-segment the image. One of the possible solutions is to estimate the locations of object / background markers, which guide the selection of a subset of these basins [10, 20]. Heuristics on the relative depth of the basins are also exploited in order to merge basins. However, extracting appropriate markers and creating good heuristics is difficult in practice. As a consequence, modern techniques do not exploit the watershed transform.

In this paper, we propose a novel approach which combines the strengths of modern deep neural networks with the power of this old bottom-up grouping technique. In particular, we propose to directly learn the energy of the watershed transform such that each basin corresponds to a single instance, while all dividing ridges are at the same height in the energy domain. As a consequence, the components can be extracted by a cut at a single energy level without leading to over-segmentation. Our approach has several key advantages: it can be easily trained end-to-end, and produces very fast and accurate estimates. It does not rely on RNNs or iterative strategies, thus having a constant runtime irrespective of the number of object instances.

We demonstrate the effectiveness of our approach in the challenging Cityscapes Instance Segmentation benchmark [6], and show that we almost double the performance of the current state-of-the-art. In the following sections, we first review related work. We then present the details behind our intuition and model design, followed by an analysis of our model's performance. Finally, we explore the impact of various parts of our model in ablation studies.



(a) Input Image (b) Semantic Segmentation [9] (c) Our Instance Segmentation (d) GT Instance Segmentation

Figure 1: Sample prediction: the input image is gated by sem. segmentation from [9] and passed through our model.

## 2. Related

Several instance level segmentation approaches have been proposed in recent years. We now briefly review them.

**Proposal based:** Many approaches are based on the refinement of object proposals. For example, [1] generates proposals of object segments, and reasons about combining them into object instances. In a similar spirit, [11] filters proposals using CNN features, SVM, and non-maximum suppression. Based on this, [5] further reasons about multiple object proposals to handle occlusion scenarios where single objects are split into multiple disconnected patches. In [7], the authors presented a deep cascaded neural network that learns to propose object instance bounding boxes, refine instance masks, and semantically label the masks in sequence. [19, 21] generate segmentation proposals using deep CNNs, which are then further refined to achieve better segmentation boundaries. Additionally, [29] uses a modified R-CNN model to propose instance bounding boxes, which are then further refined to obtain instance level segmentation. Recent work by [2] uses object detection proposals in conjunction with a deep high order conditional random field (CRF) to reason about pixel assignment in overlapping object proposal boxes.

**Deep structured models:** [30, 31] first use CNNs to perform local instance disambiguation and labelling, followed by a global CRF to achieve instance label consistency.

**Template matching:** [26] extracts image features using CNNs to assign a sector label to each pixel in an object instance, which corresponds to one of eight discretized radial bins around the object’s visible center. They then use a template matching scheme to associate instance center proposals and pixels with an object instance.

**Recurrent Networks:** [23] uses CNNs for feature extraction, followed by a recurrent neural network (RNN) that generates instance labels for one object at a time. The recurrent structures (based on ConvLSTM [24]) keep track of instances that have already been generated, and inhibit these regions from further instance generation. Additionally, [22] extracts image features similar to [26]. Following this, they use a fairly complex pipeline including a ConvLSTM structure to direct a bounding box generation network

followed by a segmentation network that extracts individual instances.

**CNN:** An interesting technique proposed by [14] leverages only a CNN trained to provide multiple outputs to simultaneously predict instance numbers, bounding box coordinates, and category confidence scores for each pixel. This is followed by generic clustering algorithms to group the resulting output into instance-wise labels. Additionally, [12] proposed deep convolutional neural network that learns the underlying shapes of objects, and performs multiple unconstrained inference steps to refine regions corresponding to an object instance while ignoring neighboring pixels that do not belong to the primary object.

**Proposal + recursion:** [13] proposed a novel method that recursively refines proposals.

In contrast, in this paper we propose a novel approach which combines the strengths of modern deep neural networks with the power of the watershed transform. Our model is simple, fast, accurate, and inherently handles an arbitrary number of instances per image with ease.

## 3. A Review on the Watershed Transform

We start our discussion with a review of the watershed transform, a well studied method in mathematical morphology. This technique is built on the fact that any greyscale image can be considered as a topographic surface. If we flood this surface from its minima while building barriers to prevent the merging of the waters coming from different sources, we effectively partition the image into different components or regions. These components are called catchment basins. The barriers or watershed lines then represent the boundaries between the different basins (i.e., boundaries between regions).

This process is illustrated in the first row of Figure 2 for a one dimensional energy function. In this case, the watershed transform results in seven components, which are illustrated in different colors. Note that the traditional watershed transform tends to produce an over-segmentation of the image due to spurious small ridges which produce separate components. In this example, although there are 3 main components, the watershed transform over-segments the image because of small perturbations in the energy.

Several algorithms have been developed to estimate the components. [3] proposed an algorithm that iteratively fills

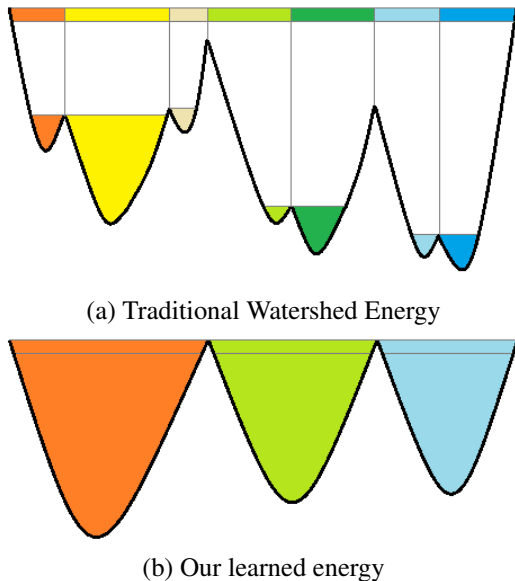


Figure 2: Conceptual 1-D comparison between the traditional watershed transform and our deep watershed transform. The resulting instances are represented as colors across the top.

the watershed topology from each local minimum, adding dams wherever two neighbouring bodies of water meet. These dams define the segmentation boundaries. Additionally, [17] details a number of alternative watershed transform algorithms, including topological distance, shortest path algorithms, spanning trees, and marker based methods.

The watershed transform is typically applied to the image gradient, while the catchment basins correspond to homogeneous grey level regions in the image. However, estimating sharp gradients that represent the boundaries between different instances is a very challenging process. In the next section, we will show an alternative approach which directly learns to predict the energy landscape.

## 4. Deep Watershed Transform

In this section, we present our novel approach to instance level segmentation. In particular, we learn the energy of the watershed transform with a feed-forward neural network. The idea behind our approach is very intuitive. It consists of learning to predict an energy landscape such that each basin corresponds to a single instance, while all ridges are at the same height in the energy domain. As a consequence, the watershed cut corresponds to a single threshold in the energy which does not lead to over segmentation. We refer the reader to the lower half of Fig. 2 for an illustration of the desired energy.

Our approach leverages semantic segmentation as input to focus only on relevant areas of the image. Note that our

network is agnostic to the choice of segmentation algorithm. However, learning the energy landscape from scratch is a complex task. Therefore, we aid the network by defining an intermediate task, where we learn the direction of descent of the watershed energy. This is then passed through another set of network layers to learn the final energy. In principle, one can interpret this network as learning to perform the distance transform of each point within an object instance to the instance’s boundary. We refer the reader to Figure 4 for an illustration of our network architecture.

### 4.1. Direction Network (DN)

To aid the model in producing an accurate energy landscape, we pre-train the first part of the network to estimate the direction of descent of the energy at each pixel. We parameterize it with a unit vector pointing away from the nearest point on the object’s instance boundary. This supervision gives a very strong training signal to the network: the direction of the nearest boundary is directly encoded in the unit vector. Furthermore, a pair of pixels straddling an occlusion boundary between two objects will have target unit vectors pointing in opposite directions. Here, associating a pixel with the wrong object instance incurs the maximum possible angular error. This is true regardless of the shape of the objects, even when they are highly concave or elongated. This forces the network to learn very accurate boundary localization at the pixel level.

Let  $D(p)$  be the distance transform from a point to the boundary of the instance it belongs to. We define our ground truth targets as the normalized gradient of this distance transform

$$\vec{u}_p = \frac{\nabla D(p)}{|\nabla D(p)|}$$

The network takes as input the original RGB image gated by semantic segmentation, and produces a two channel output at the input image’s resolution representing the directional unit vector. The feature extraction portion of network architecture is inspired by VGG16 [25]. However, there are several important and necessary modifications. Direction prediction is a very precise task, as the output can vary greatly between neighboring pixels. Thus, it is critical to avoid losing spatial resolution. We utilize a modified version of the first 13 layers of VGG, where the third and fourth pooling layers are changed to average pooling while the fifth pooling layer is removed. To preserve spatial resolution, we exploit a high-capacity, multi-scale information aggregation scheme inspired by popular methods in semantic segmentation [9, 28, 15]. In particular, the outputs of *conv3*, *conv4*, and *conv5* individually undergo a 5x5 convolution followed by two 1x1 convolutions. After this, the outputs of the second and third paths are upsampled to the resolution of the first path. The resulting feature volumes from the three paths are concatenated. This undergoes an

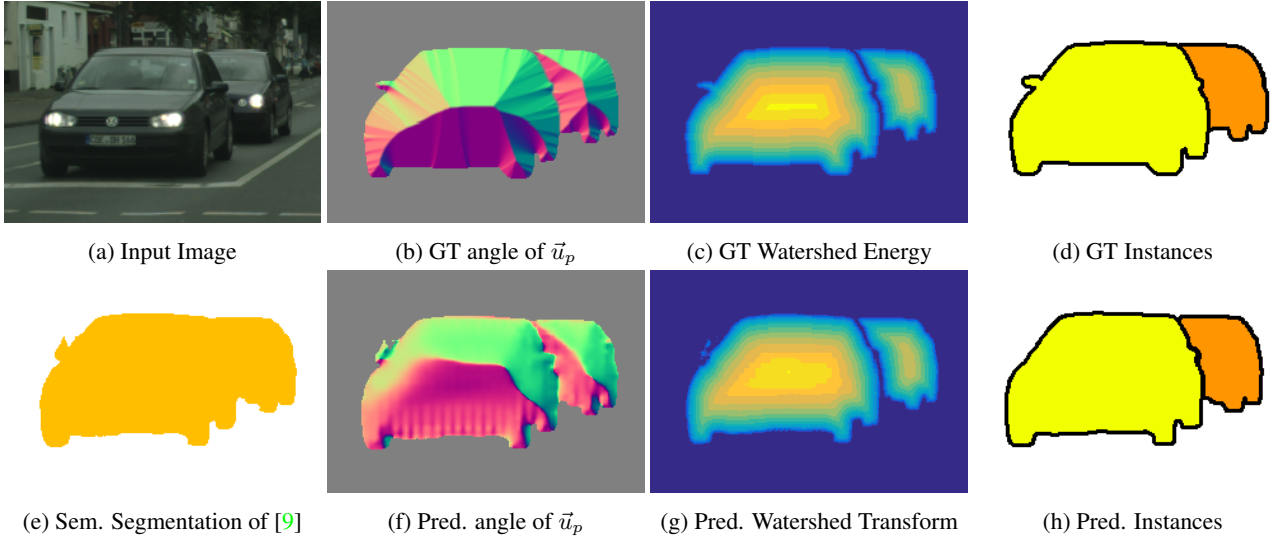


Figure 3: Steps in our pipeline. Note that f) shows the output of the DN module after end-to-end fine-tuning.

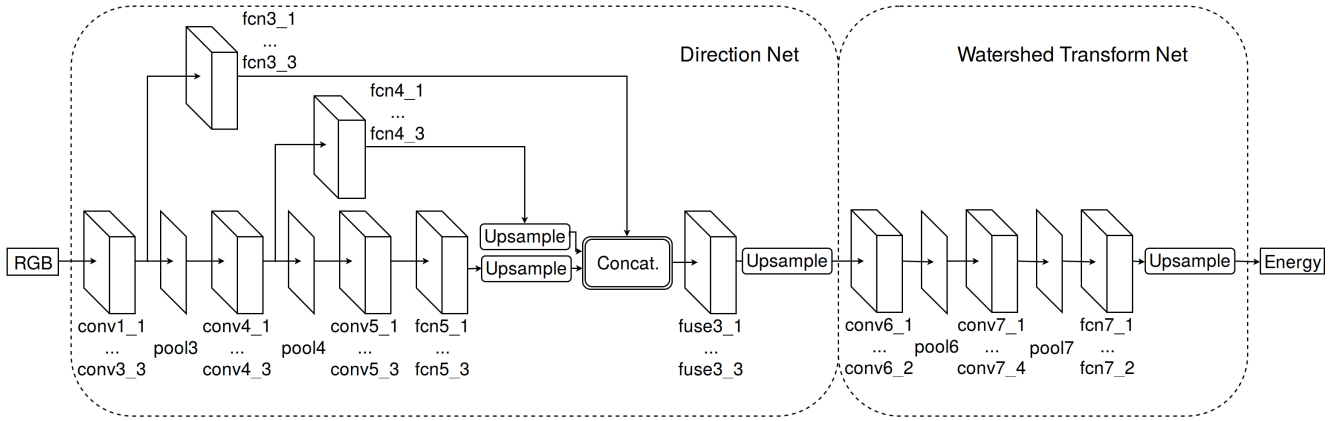


Figure 4: Complete network architecture. The network takes the original RGB image gated by semantic segmentation as input, and produces the deep watershed transform energy map as the output.

additional set of three  $1 \times 1$  convolutions, before being up-sampled to the input resolution.

## 4.2. Watershed Transform Network (WTN)

The second component takes as input the 2-channel unit vector map, and produces a discretized, modified watershed transform map with  $K = 16$  possible values. The bins are chosen to maximize the binning resolution of energy levels near zero (to facilitate accurate cutting), while achieving an approximate balance between the total numbers of pixels within each class.

This network is a fairly generic CNN, with an emphasis on reasoning with high spatial accuracy and resolution. Therefore, the convolution kernels are designed with highly dense yet somewhat large receptive fields. The architecture is shown in the right half of Figure 4. In particular, the network consists of two  $5 \times 5$  convolutional filter blocks each

followed by a  $2 \times 2$  average pooling, before undergoing a set of  $1 \times 1$  convolutions and upsampling to the input image resolution.

## 4.3. Network Training

We first pre-train our DN and WTN networks. This process is followed by end-to-end training of the whole network.

**Direction Network pre-training:** We train the network using a regression loss

$$l(p) = \sum_{p \in \text{class}_p} w_p \|\cos^{-1} \langle \vec{u}_{p,GT}, \vec{u}_{p,pred} \rangle\|^2$$

where  $\text{class}_p$  is the set of pixels belonging to the class in question, and  $w_p$  is a weighting factor proportional to the

inverse of the object instance’s area. It is important to note that the normalization layer at the output of the network restricts the sum of each channel’s squared output to 1. This greatly reduces the difficulty of using the output of non-linear activation functions to model a scalar target. Additionally, phrasing the training target as a unit vector instead of an angle bypasses the problem of the equivalent angles  $0^\circ$  and  $360^\circ$  having a large numerical difference.

This network is pre-trained using the original input images gated by the ground truth semantic segmentation and the ground truth unit vectors  $\vec{u}_{GT}$ . The different classes have highly varying physical appearances (e.g., *person* vs *truck*), and thus have very different instance boundary characteristics. Hence, we train class-specific model weights. Because some object classes have very few instances, they must either share a common model with similar classes, or additionally have models initialized with that of another class followed by fine-tuning. In particular,  $\{car, bus, truck, train\}$  are trained together for 30 epochs. This set of weights are used as initialization for the  $\{bicycle, motorcycle\}$  and  $\{person, rider\}$  groups. The models for these additional two categories are further fine-tuned for 15 epochs.

In all cases, the models are trained with the ADAM optimizer, with a constant learning rate of  $5e-6$  and L2 weight penalty of  $1e-6$ .

**Watershed Network pre-training:** The network is trained using a modified cross-entropy loss

$$l(p) = \sum_{p \in \{p_{class}\}} \sum_{k=1}^K w_p c_k (\bar{t}_{p,k} \log \bar{y}_{p,k} + t_{p,k} \log y_{p,k})$$

where  $t_{p,k}$  is the  $k$ -th element of pixel  $p$ ’s one-hot target vector,  $y_{p,k}$  is the  $k$ -th channel of the network output at  $p$ ,  $w_p$  is as defined in the DN pre-training section, and  $c_k$  is a scaling constant specific to each discretization class. Because the single energy level cut occurs at just above zero energy (i.e., near object instance boundaries), an accurate estimation of pixels at low energy levels is important. Thus, the set  $\{c_k\}$  is selected to be in increasing order. In this case, any errors of low energy levels are assigned a greater level of penalty, which encourages the network to focus on boundary regions. We pre-trained the network using the ground truth semantic segmentation and the discretized ground truth modified watershed transform for 30 epochs using the ADAM optimizer. A constant learning rate of  $1e-5$  and a L2 weight penalty of  $1e-6$  are used. Because the input is in the unit vector direction domain rather than the visual domain, there are no overt variations in input between semantic classes. Therefore, a single model is trained using all instances of all classes together.

**End-to-end fine-tuning:** The pre-trained models for the DN and WTN are cascaded and fine-tuned using the RGB image and semantic segmentation output of LRR as input, and the ground truth distance transforms as the training target. The same object class groupings as used for DN’s training are used here as well. The loss function is identical to that used in the WTN’s pre-training. The  $\{car, bus, truck, train\}$  network is fine-tuned for 15 epochs using the ADAM optimizer, again with a constant learning rate of  $5e-6$  and L2 weight penalty of  $1e-6$ . The  $\{person, rider\}$  and  $\{motorcycle, bicycle\}$  groups have much fewer instances, and are therefore fine-tuned for 10 epochs using the same optimization parameters.

#### 4.4. Inference

This section describes the procedure of extracting object instances from the deep watershed transform.

**Energy Cut and Instance Extraction:** We cut our watershed transform output at energy level 1 for classes with many smaller objects (*person, rider, bicycle, motorcycle*), and 2 for classes with larger objects (*car, bus, truck, train*). Following this, the instances are dilated using a circular structuring element whose size is appropriately chosen to offset the expected boundary erosion from the non-zero threshold. This is a compromise between robustness and object boundary detail preservation. The connected components are identified in the resulting image, directly yielding the proposed instances. The proposals are further refined by basic hole-filling. Finally, we remove small spurious small instances.

**Cutter:** Because the car class has a large number of fairly large objects with lengthy occlusion boundaries, the DN and WTN are occasionally unable to separate two objects along the entirety of each occlusion boundary. This results in small “bridges” between instances with energy levels above our energy threshold. We use a simple algorithm with morphological operations to slightly extend endpoints of deep cuts in the watershed transform output. It involves thinning the zero-energy regions, removing spurious branches, identifying endpoints (incomplete cuts), and joining them to the nearest object boundary that is not part of the line leading to the endpoint. This results in a small performance increase.

### 5. Experimental Evaluation

In this section, we evaluate our approach on the challenging Cityscapes Instance-Level Semantic Labelling Task [6]. The official benchmark test results are found in Tables 1 and 2. We then perform ablation studies with the validation set to examine the performance of various aspects of our model.

| Method                    | AP           | AP 50%       | AP 100m      | AP 50m       |
|---------------------------|--------------|--------------|--------------|--------------|
| van den Brand et al. [27] | 2.3%         | 3.7%         | 3.9%         | 4.9%         |
| Cordts et al. [6]         | 4.6%         | 12.9%        | 7.7%         | 10.3%        |
| Uhrig et al. [26]         | 8.9%         | 21.1%        | 15.3%        | 16.7%        |
| <b>Ours</b>               | <b>15.6%</b> | <b>30.0%</b> | <b>26.2%</b> | <b>31.8%</b> |

Table 1: Cityscapes Instance Segmentation Test Set results using metrics defined in [6]

| Method                    | Person       | Rider        | Car          | Truck        | Bus          | Train        | Motorcycle  | Bicycle     |
|---------------------------|--------------|--------------|--------------|--------------|--------------|--------------|-------------|-------------|
| van den Brand et al. [27] | n/a          | n/a          | 18.2%        | n/a          | n/a          | n/a          | n/a         | n/a         |
| Cordts et al. [6]         | 1.3%         | 0.6%         | 10.5%        | 6.1%         | 9.7%         | 5.9%         | 1.7%        | 0.5%        |
| Uhrig et al. [26]         | 12.5%        | <b>11.7%</b> | 22.5%        | 3.3%         | 5.9%         | 3.2%         | 6.9%        | 5.1%        |
| <b>Ours</b>               | <b>15.1%</b> | <b>11.7%</b> | <b>32.9%</b> | <b>17.1%</b> | <b>20.4%</b> | <b>15.0%</b> | <b>7.9%</b> | <b>4.9%</b> |

Table 2: Cityscapes Instance Segmentation Class Specific Test Set AP scores using metrics defined in [6]

**Dataset:** The Cityscapes Instance Labelling Task contains 5000 finely annotated street scene images taken by a vehicle-mounted camera. Each image has a resolution of 2048x1024 pixels. Unlike other commonly used datasets for instance segmentation (e.g., Pascal VOC [8], BSDS500 [16], and CVPPP [18]) Cityscapes has a large number of scenes involving dozens of instances with large degrees of occlusions at vastly different scales. Eight of the semantically labelled categories have instance-level labelling. We refer the reader to Table 3 for a summary of the statistics of the object instances in this dataset. Note that while the *car* and *people* classes have significant numbers of instances, the other six classes are rather uncommon. As a result, the rare classes have far less training data, and are thus much more challenging. We use the official training, validation, and testing set splits, with 2975, 500, and 1525 images, respectively.

**Metric:** We report the metrics employed by the Cityscapes leaderboard. Several variants of the instance-level average precision score are used. This is calculated by finding the precision at various levels of intersection-over-union (IoU) between predicted instances and ground truth instances, ranging between 50% to 95%. The main score is the Average Precision (AP). Additionally, there are three minor scores: AP at 50% overlap, AP of objects closer than 50m, and AP of objects closer than 100m. Methods are ranked by the AP score over all classes (mean AP). Note that AP is a detection score, which does not penalize overlapping instances or a large number of predictions, as long as they are ranked in the proper order. Thus, it places approaches (like ours) which predict a single instance label (or background) per pixel at a disadvantage, while

| Category   | Total Pixels | Total Instances | Average Size | Instances / Image |
|------------|--------------|-----------------|--------------|-------------------|
| Person     | 6.6e+7       | 17900           | 3691         | 6.0               |
| Rider      | 7.4e+6       | 1754            | 4244         | 0.6               |
| Car        | 3.8e+8       | 26929           | 14233        | 9.1               |
| Truck      | 1.5e+7       | 482             | 30648        | 0.2               |
| Bus        | 1.3e+7       | 379             | 34275        | 0.1               |
| Train      | 3.2e+6       | 168             | 19143        | 0.1               |
| Motorcycle | 5.4e+6       | 735             | 7298         | 0.2               |
| Bicycle    | 1.6e+7       | 3655            | 4332         | 1.2               |

Table 3: Statistics of the Training Set of the Cityscapes Instance Level Segmentation

favoring detection-based approaches. Despite this, we use these metrics to be consistent with the the evaluation of the state-of-the-art. For the  $\{bus, truck, train\}$  classes, we order the instances by simply averaging the semantic segmentation’s output confidence within each instance to somewhat counteract the errors by semantic segmentation. For all other classes, we use a random ordering.

**Comparison to state-of-the-art:** We show the instance segmentation test set scores in Table 1. Additionally, we show the class-specific AP scores in Table 2. It is evident that we achieve a large improvement over the state-of-the-art. Moreover, we do not use depth information to train our model, unlike the best method [26]. Because of the large number of instances, the 10.4% improvement (46% relative) in the *car* class is particularly notable.

**Analysis of Network Architecture:** Our network is the result of end-to-end fine-tuning of two pre-trained sub-networks (DN and WTN). As such, it is worthwhile to ex-

| Method                 | Average | Person | Rider  | Car    | Truck  | Bus    | Train  | Motorcycle | Bicycle |
|------------------------|---------|--------|--------|--------|--------|--------|--------|------------|---------|
| Ours                   | 17.36%  | 14.30% | 11.20% | 33.30% | 17.40% | 28.50% | 22.40% | 6.80%      | 5.00%   |
| Ours + Ordering        | 19.81%  | 14.30% | 11.20% | 33.30% | 23.30% | 36.00% | 28.60% | 6.80%      | 5.00%   |
| Ours + Oracle Ordering | 24.28%  | 19.60% | 16.40% | 41.00% | 26.00% | 39.80% | 32.20% | 10.90%     | 8.30%   |

Table 4: Comparison of AP scores with various instance ordering techniques using the validation set.

| Method               | Car AP |
|----------------------|--------|
| Ours                 | 31.20% |
| Ours + Cutter        | 33.30% |
| Ours + Oracle Cutter | 36.00% |

Table 5: Comparison of car AP scores with various cutting techniques using the validation set.

plore the actual effect of this mechanism. Fig. 3 shows the predictions of DN and WTN following pre-training, the intermediate prediction by the DN stage *after* end-to-end fine-tuning, and the final deep watershed transform result. We refer the reader to Fig. 3 (f). It is evident that the final, end-to-end fine-tuned model retains the DN’s direction prediction functionality. This confirms the effectiveness of the direction prediction pre-training target.

**Confidence Score Estimate:** As mentioned, the AP score calculated by the Cityscapes benchmark requires a confidence score for each instance. For the  $\{bus, truck, train\}$  set, we produce a weak ranking based on semantic segmentation softmax confidence. Instances of all other classes have their confidence scores set to a constant 1.0. Table 4 explores the impact of various ordering schemes. We compare our ordering with fully random (all confidence scores equal to 1.0), as well as optimal ordering using oracle IoU. We see that ordering using oracle IoU can increase our model’s performance by 4.47%. Note, however, that this has no impact on the actual quality of proposed object instances, which remain the same. This again shows the necessity of a different metric that can evaluate segmentation-based approaches fairly.

**Cutter:** As shown in Table 5, adding the cutter improves performance by 2.1% in the *car* AP score.


**Qualitative Results:** Fig. 5 depicts visualizations of sample results on the validation set, which is not used as part of training. It is evident that our model generally produces very high quality instance segmentation results. In these results, predicted and ground truth object instances only share the same color if they have greater than 50% IoU.

**Failure Modes:** Our model has several weaknesses. Some images in Fig. 5 demonstrate these cases. The first issue is that the current formulation of our method does not handle objects that have been separated into multiple pieces by occlusion. This is most obvious in the 10th image in Figure 5 as the far-right vehicle is bisected by the street sign pole, and the bicycle in the right part of the 9th image. The resulting pieces are not merged into one component. This is a drawback of our mostly bottom-up grouping approach. However, we anticipate that a combination of our method with top-down reasoning approaches will greatly alleviate this issue. Because we rely upon correct semantic segmentation, errors from this (such as identifying a train as a bus) cannot be fixed by our method. This is clearly shown by the truck in the last example. A possible solution could be to use semantic segmentation as soft gating, or to reason about semantic and instance segmentation jointly. Finally, some very complex scenes such as the subgroups of people on the left in the second to last example are incorrectly separated by our model, and are fused together.

## 6. Conclusion

In this paper, we have proposed a simple and clean instance segmentation technique inspired by the intuitive and classical watershed transform. Using a novel deep convolutional neural network and innovative loss functions for pre-training and fine-tuning, we created a model that generates a modified watershed energy field. From this topology, we directly extract high quality object instances. Our experiments show that we can outperform the state-of-the-art by 75% in the challenging Cityscapes Instance Segmentation task. We will be releasing our code for training and testing our model, as well as the network weights. In the future, we plan to augment the method to handle object instances bisected by occlusions. Additionally, we wish to explore the possibility of using our techniques to perform joint semantic and instance level segmentation, in hopes of further refining both outputs simultaneously.

**Acknowledgements:** This work was partially supported by ONR-N00014-14-1-0232, Samsung, NVIDIA, Google and NSERC.



(a) Input Image (b) Semantic Segmentation [9] (c) Our Instance Segmentation (d) GT Instance Segmentation

Figure 5: Sample output of our model on the validation set. Note that predicted object instances and ground truth object instances are only given the same color if they have over 50% IoU. The last four examples depict failure modes.



## References

- [1] P. Arbelaez, J. Pont-Tuset, J. Barron, F. Marques, and J. Malik. Multiscale Combinatorial Grouping. In *CVPR*, 2014. 2
- [2] A. Arnab and P. Torr. Bottom-up instance segmentation using deep higher-order crfs. In *BMVC*, 2016. 1, 2
- [3] S. Beucher. The watershed transformation applied to image segmentation. *Scanning Microscopy International*, Suppl:6(1):299–314, 1991. 1, 2
- [4] S. Beucher and C. Lantuejoul. Use of watersheds in contour detection. *Proc. Int. Workshop Image Processing, Real-Time Edge and Motion Detection/Estimation*, 1976. 1
- [5] Y. Chen, X. Liu, and M. Yang. Bottom-up instance segmentation using deep higher-order crfs. In *CVPR*, 2015. 2
- [6] M. Cordts, M. Omran, S. Ramos, T. Rehfeld, M. Enzweiler, R. Benenson, U. Franke, S. Roth, and B. Schiele. The Cityscapes Dataset for Semantic Urban Scene Understanding. In *CVPR*, 2016. 1, 5, 6
- [7] J. Dai, K. He, and J. Sun. Instance-aware semantic segmentation via multi-task network cascades. In *CVPR*, 2016. 1, 2
- [8] M. Everingham, L. Van Gool, C. K. I. Williams, J. Winn, and A. Zisserman. The PASCAL Visual Object Classes Challenge 2012 (VOC2012) Results. <http://www.pascal-network.org/challenges/VOC/voc2012/workshop/index.html>. 6
- [9] C. F. G. Ghiasi. Laplacian Pyramid Reconstruction and Refinement for Semantic Segmentation. In *ECCV*, 2016. 2, 3, 4, 8
- [10] V. Grau, A. Mewes, M. Alcaiz, R. Kikinis, and S. Warfield. Improved watershed transform for medical image segmentation using prior information. *IEEE Transactions on Medical Imaging*, 23(4):447–458, 2004. 1
- [11] B. Hariharan, P. Arbelaez, R. Girshick, and J. Malik. Simultaneous detection and segmentation. In *ECCV*, 2014. 2
- [12] K. Li, B. Hariharan, and J. Malik. Iterative instance segmentation. In *CVPR*, 2016. 2
- [13] X. Liang, Y. Wei, X. Shen, Z. Jie, J. Feng, L. Lin, and S. Yan. Reversible recursive instance-level object segmentation. In *CVPR*, 2016. 2
- [14] X. Liang, Y. Wei, X. Shen, J. Yang, L. Lin, and S. Yan. End-to-end instance segmentation and counting with recurrent attention. *arXiv preprint arXiv:1509.02636*, 2015. 2
- [15] J. Long, E. Shelhamer, and T. Darrell. Fully Convolutional Networks for Semantic Segmentation. In *CVPR*, 2015. 3
- [16] D. Martin, C. Fowlkes, D. Tal, and J. Malik. A database of human segmented natural images and its application to evaluating segmentation algorithms and measuring ecological statistics. In *ICCV*, 2001. 6
- [17] F. Meyer. The watershed concept and its use in segmentation: a brief history. *arXiv preprint arXiv:1202.0216*, 2012. 3
- [18] M. Minervini, A. Fischbach, H. Scharr, , and S. Tsafaris. Finely-grained annotated datasets for image-based plant phenotyping. *Pattern Recognition Letters*, pages 1–10, 2015. 6
- [19] P. O. Pinheiro, R. Collobert, and P. Dollr. Learning to segment object candidates. In *NIPS*, 2015. 1, 2
- [20] P. O. Pinheiro, T.-Y. Lin, R. Collobert, and P. Dollr. Segmentation of 3d head mr images using morphological reconstruction under constraints and automatic selection of markers. In *ICIP*, pages 1075–1078, 2001. 1
- [21] P. O. Pinheiro, T.-Y. Lin, R. Collobert, and P. Dollr. Learning to refine object segments. In *ECCV*, 2016. 1, 2
- [22] M. Ren and R. Zemel. End-to-end instance segmentation and counting with recurrent attention. *arXiv preprint arXiv:1605.09410*, 2016. 1, 2
- [23] B. Romera-Paredes and P. H. S. Torr. Recurrent Instance Segmentation. In *ECCV*, 2016. 1, 2
- [24] X. Shi, Z. Chen, H. Wang, D. Yeung, W. Wong, and W. Woo. Convolutional LSTM network: A machine learning approach for precipitation nowcasting. In *NIPS*, 2015. 2
- [25] K. Simonyan and A. Zisserman. Very Deep Convolutional Networks for Large-Scale Image Recognition. In *ICLR*, 2015. 3
- [26] J. Uhrig, M. Cordts, U. Franke, and T. Brox. Pixel-level Encoding and Depth Layering for Instance-level Semantic Labeling. In *GCP*, 2016. 1, 2, 6
- [27] J. van den Brand, M. Ochs, and R. Mester. Instance-level Segmentation of Vehicles by Deep Contours. In *ACCV Workshop*, 2016. 6
- [28] F. Yu and V. Koltun. Multi-Scale Context Aggregation by Dilated Convolutions. In *ICLR*, 2016. 3
- [29] S. Zagoruyko, A. Lerer, T.-Y. Lin, P. O. Pinheiro, S. Gross, S. Chintala, and P. Dollár. A multipath network for object detection. In *BMVC*, 2016. 2
- [30] Z. Zhang, S. Fidler, and R. Urtasun. Instance-Level Segmentation with Deep Densely Connected MRFs. In *CVPR*, 2016. 1, 2
- [31] Z. Zhang, A. Schwing, S. Fidler, and R. Urtasun. Monocular object instance segmentation and depth ordering with cnns. In *ICCV*, 2015. 1, 2