

Adaptive Cities: A Cybernetic Perspective on Urban Systems

Carlos Gershenson^{1,2,3,4,5}, Paolo Santi^{3,6}, and Carlo Ratti³

¹Instituto de Investigaciones en Matemáticas Aplicadas y en Sistemas,
Universidad Nacional Autónoma de México.

² Centro de Ciencias de la Complejidad,
Universidad Nacional Autónoma de México.

³ SENSEable City Lab, Massachusetts Institute of Technology, USA.

⁴ MoBS Lab, Network Science Institute, Northeastern University, USA.

⁵ ITMO University, Russian Federation.

⁶ Istituto di Informatica e Telematica, CNR, Italy.

March 3, 2022

Abstract

Cities are changing constantly. All urban systems face different conditions from day to day. Even when averaged regularities can be found, urban systems will be more efficient if they can adapt to changes at the same speeds at which these occur. Technology can assist humans in achieving this adaptation. Inspired by cybernetics, we propose a description of cities as adaptive systems. We identify three main components: information, algorithms, and agents, which we illustrate with current and future examples. The implications of adaptive cities are manifold, with direct impacts on mobility, sustainability, resilience, governance, and society. Still, the potential of adaptive cities will not depend so much on technology as on how we use it.

Keywords: adaptation, cybernetics, transportation, mobility, sustainability, resilience

1 Introduction

Cities have become central to our species, with an increasing majority of people living in them (Cohen, 2003; Butler, 2010) and producing most of the wealth of our globalized society (Sassen, 2011; Dobbs et al., 2011). They serve as magnets for migration as they offer several advantages and opportunities over rural areas (Glaeser, 2011; Bettencourt et al., 2007; Bettencourt and West, 2010). Densification of population is desirable for a sustainable urban development. However, a high population density also generates several problems which we must face, better sooner than later. We can identify urban problems related

to mobility (Gakenheimer, 1999), pollution (Bulkeley and Betsill, 2003), sanitation (Jacobi et al., 2010), segregation (Musterd and Ostendorf, 2013), marginalization (Adler de Lomnitz, 1975), and crime (Glaeser and Sacerdote, 1996), just to name a few.

Even when we are increasingly dependent on urban systems, they are becoming unmanageable with traditional techniques. This is because of the inherent complexity of cities. The term complexity comes from the Latin *plexus* which means intertwined. A complex system is such that its elements are difficult to separate. As elements are interdependent, their future depends not only on initial and boundary conditions, but on the *interactions* which take place in time and space, generating novel information (Gershenson, 2013b). This information generated by interactions limits predictability. Since traditional techniques (such as optimization) rely on predictability, they cannot cope with the increasing complexity of our urban systems.

Complexity is increasing because interactions and interdependencies are increasing. A more connected system can have advantages, as information, energy, and matter can spread faster through it, it can respond faster to changes (Khanna, 2016). However, an increased connectivity also has its drawbacks: having many components affecting each other can potentially increase the fragility of a system (Taleb, 2012; Helbing, 2013).

Given the complex nature of urban systems, they change constantly Batty (1971), and thus problems change as well, *i.e.* they are non-stationary (Gershenson, 2007). This implies that trying to find optimized solutions will be inefficient, as the optimal solution changes with the problem. If traditional techniques cannot cope with the complexity and dynamics of urban systems, how can we regulate them? *Adaptation* is required to let urban systems to change their behavior according to their current situation (Gershenson, 2013a; Rauws and De Roo, 2016). We have plenty of examples of adaptation in living systems, which can serve as an inspiration for urban solutions (Alexander, 2003 2004; Gershenson, 2013c).

2 Cybernetics

The study of adaptivity in systems began decades ago within cybernetics (Wiener, 1948; Ashby, 1956; Pask, 1961). The relevance of cybernetics lies in the fact that it was the first scientific attempt to study phenomena independently from their substrate, *i.e.*, focussing more on the function of systems than on their composition (Gershenson et al., 2014). This allowed the cross-fertilization of different scientific fields, *e.g.* electrical engineering and neuroscience, where similar functions are required by systems composed by different components.

One of the most used concepts from cybernetics is that of the control loop (Heylighen and Joslyn, 2001). As illustrated in Figure 1, a controller perceives inputs from the controlled and acts with its outputs on the controlled. The controlled has its own dynamics, *i.e.* its variables are changing. That is why the controller must perceive, to detect the changes, make decisions, and take actions to keep the variables controller within a desired state. Note that control loops can take place at multiple scales: subunits, units, modules, systems, or metasystems.

In general, a controller will try to steer a system (controlled) towards a desired state, configuration, or behavior. Perturbations (internal or external) might deviate the system,

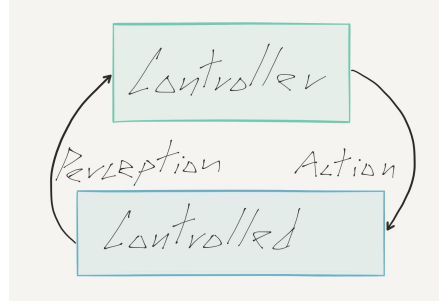


Figure 1: An abstract cybernetic control loop.

so the controller should compensate those perturbations. This can be achieved by buffering, feedback or feedforward mechanisms. As shown in Figure 2, these mechanisms can be used to counteract the effect of perturbations on the controlled systems. Buffering is *passive*. It basically diminishes or nullifies the effect of perturbations. For example, insulation reduces the effect of temperature differences. Feedback mechanisms act after the system has been perturbed, trying to return the variables of the system to their desired state. For example, a thermostat can detect that temperature is lower than desired and switch on the heating until the desired temperature is reached. Feedforward mechanisms act before the perturbation manages to affect the system to prevent their effect. For example, if a smart thermostat knows that the temperature might decrease at night, it might switch on the heating before the temperature decreases, so it never leaves its desired state. Feedback and feedforward mechanisms are *active*. A system can adapt to perturbations using these mechanisms.

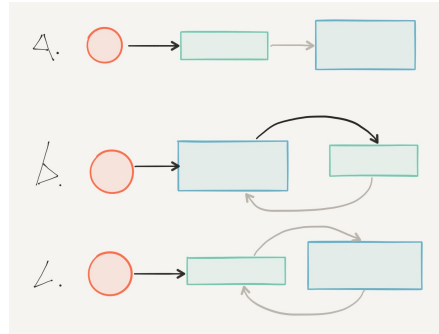


Figure 2: Perturbations (circles) on systems (larger rectangles) can be controlled by a. buffering, b. feedback, or c. feedforward mechanisms (smaller rectangles).

We can define adaptation as “a change in an agent or system as a response to a state of its environment that will help the agent or system to fulfill its goals” (Gershenson, 2007). Adaptation can be achieved by reaction (feedback mechanisms) or anticipation (feedforward mechanisms). It would be desirable to predict all possible perturbations to a system, so that they could be handled before they can affect the variables of a controlled system using anticipation. However, since predictability is limited due to complexity (Morin, 2007), we can always expect unexpected perturbations. For all the unpredictable perturbations, it is

necessary to react *a posteriori* using feedback mechanisms.

To prevent the effect of perturbations, buffering can increase the robustness of systems. A system is robust if it continues to function in the face of perturbations (Wagner, 2005). Robustness is desirable to minimize perturbations, but since change is unavoidable, adaptation (active control) is required. On the one hand, because all perturbations cannot be predicted (so as to build a perfect buffer). On the other hand, because too much robustness can limit adaptation (Gershenson et al., 2006). Moreover, adaptation can increase robustness, as adaptive change is made precisely to preserve the function of a system.

These and other cybernetic concepts have permeated into all disciplines. For example, Stafford Beer used cybernetic concepts to achieve adaptive organizations (Beer, 1966; Gershenson, 2008). This was applied at a national scale in Chile in the early 1970s with the Cybersyn project (Medina, 2011), which served as a “nervous system” for the country. Unfortunately, the system was dismantled in 1973 by the dictatorship. Cybernetic ideas also found their way into the built environment with responsive architecture (Negroponte, 1975; Beesley et al., 2006), where sensors enable buildings to adapt to their environment and current conditions.

With the propagation of personal computers (Pagels, 1989), the scientific study of complex systems (Bar-Yam, 1997; Mitchell, 2009) continued the cybernetic tradition of studying phenomena in terms of their properties and functions. More recently, network science has provided tools for studying the components of complex systems (represented as nodes) and their interactions (represented as links) (Newman et al., 2006; Newman, 2010). This has allowed the application of concepts developed in different disciplines – including cybernetics, complex systems, and network science – to the understanding of urban systems (Batty, 2005; Portugali et al., 2012; Batty, 2013b; Bettencourt, 2013). As technology has progressed, there have been several examples of the benefits of adaptivity in urban systems (Gershenson, 2013c).

In this paper we sketch an urban theory that addresses the requirements to build *adaptive cities*, their features, and their effects. We divide the requirements in three components: information, algorithms, and agents. These loosely correspond to the cybernetic sensors, control, and actuators, as illustrated by Figure 3. Traditionally, humans have fulfilled the roles of information, algorithms, and agents. However, advances in technology are assisting or replacing humans in different aspects of this “urban control loop”.

In the next sections, we detail information, algorithms, and agents, for then presenting the implications of building such adaptive cities.

3 Information

Information can be understood as anything that an agent can sense, perceive, or observe (Gershenson, 2012; Sloman, 2011). This is in accordance to Shannon’s (1948) definition, in the sense that receiving information reduces uncertainty (Prokopenko et al., 2009). Any system requires information about the situation it is facing to make better-than-chance decisions. This is clear in animals, but applies to any system. Without relevant information, how could a system make the correct choice from a variety of potential decisions?

In urban systems, there are different sources of information which can be exploited for

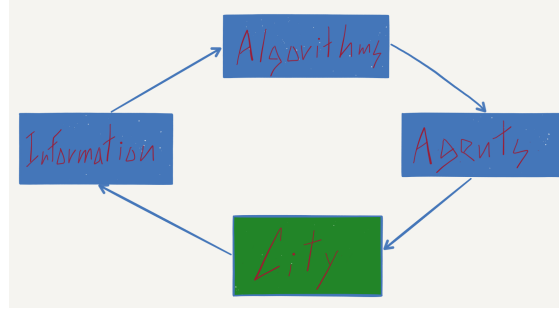


Figure 3: Requirements of adaptive cities: an urban control loop.

different purposes, such as measuring pollution or detecting traffic jams. “Smart city” initiatives have integrated sensors pervasively (Perera et al., 2014), from parking spaces (Pierce and Shoup, 2013) to trash bins (Gea et al., 2013). On the one hand, sensor and ICT costs are being reduced. On the other hand, the number of devices connected to the internet of things (IoT) (Sarma et al., 2000; Gershenfeld et al., 2004; Atzori et al., 2010) is increasing. This creates the opportunity of obtaining “big data” at a scale never before possible (Batty, 2013a).

Nevertheless, most urban sensors and the information they generate have been the property of private companies. As an alternative, some cities have crowdsourced their information collection. For example, the City of Boston released the app Street Bump (Carrera et al., 2013) to allow drivers to use their smartphones to automatically report potholes. This “data donation” approach (Castillo et al., 2014) reduces the cost of sensor deployment, as most citizens carry potential sensors in their pockets (Ratti et al., 2006; Gonzalez et al., 2008) and smartphones are becoming increasingly pervasive. Still, the massive adoption by citizens of the data donation approach is a major obstacle for cities obtaining relevant information “for free”. There has been a certain success of crowdsourced information (Lee et al., 2016) with platforms such as Ushahidi (Okolloh, 2009; Marsden, 2013) or Influenzanet (Paolotti et al., 2014), but in these report-based initiatives information has to be entered by a human, thus limiting the amount and speed of information received. And simply data mining big data can be misleading (Lazer et al., 2014). Gamification has also been used to promote user participation, although with limited success (Odobasić et al., 2013).

Another approach for obtaining information is from data citizens voluntarily publish on social networks such as Twitter (Bollen et al., 2011; Dodds et al., 2011; Bertrand et al., 2013; Piña-Garcia et al., 2016). This research has focussed on detecting moods and emotions, but it has potential of expanding to gain insights into further aspects of urban and social life (Axhausen, 2008; Cho et al., 2011).

A relevant aspect concerning urban information is that of privacy (Helbing and Ballesteri, 2011; Lane et al., 2014; Enserink and Chin, 2015), as it has been shown that under certain conditions few data is required to uniquely identify citizens (de Montjoye et al., 2013, 2015).

Information is required for adaptive cities, but there are potential risks if certain information becomes public. This creates a tension between efforts which strive for open access to information and individual privacy, which have led to proposals for data anonymization (Ghinita et al., 2007; de Montjoye et al., 2014) and self-regulatory information sharing (Pournaras et al., 2016).

4 Algorithms

We are having more and more information at our disposal. But what to do with it? (Harford, 2014). To put it in another way, what is the best way of extracting *meaning* out of this information? One approach would be to use artificial intelligence to process information (Arel et al., 2010). Still, many algorithms have been proposed and it seems that each is useful in a particular context. This is, there is no general detailed recipe for understanding all possible information that sensors could gather. Moreover, there are reasons to believe that there will never be one (Wolpert and Macready, 1995, 1997).

There are deeper limitations that go beyond not having a general recipe for solving problems. Even if we had all relevant information in real time about an urban system, our predictability is limited by their complexity (Gershenson and Heylighen, 2005): the components of urban systems are constantly interacting, and these interactions produce novel information which cannot be found in initial or boundary conditions (Gershenson, 2013b). Since our predictability is limited, optimization has to be complemented with adaptation (Gershenson, 2013a).

We might not have ready-made algorithms to solve every possible problem. But we can have methodologies which will assist their design. One of such methodologies is based on self-organization (Gershenson, 2007). An example of self-organization can be seen with collective motion (Vicsek and Zafeiris, 2012): elements interact to generate a global pattern. This pattern is not determined by a single individual nor by an external source, but is the product of the interactions of the elements. The components generate the pattern, but the pattern also regulates the components. A system described as self-organizing is one in which elements interact in order to dynamically achieve a global function or behavior. Self-organization can help us build adaptive systems, as elements can self-organize when the conditions change, at the same timescale at which changes occur. Thus, with self-organizing algorithms we can face the unpredictability of urban systems inherent in their complexity (Ottino, 2004; Frei and Di Marzo Serugendo, 2011; Yamu et al., 2015).

Examples of algorithms that use self-organization to regulate urban problems have already been proposed for coordinating traffic lights (Gershenson, 2005; Lämmer and Helbing, 2008), regulating public transport (Gershenson, 2011), logistics (Helbing et al., 2006), managing human organizations (Gershenson, 2008), and synchronization in power grids (Rohden et al., 2012), among others. They are promising for building adaptive cities (Gershenson, 2013c; Yamu et al., 2015; Rauws and De Roo, 2016), as they use real-time information and self-organizing algorithms to achieve an efficiency close to optimal (Zubillaga et al., 2014; Virágh et al., 2014), or even supraoptimal (Gershenson, 2011; Tachet et al., 2016), *i.e.* the performance being better than what traditional theories predicted.

Nevertheless, self-organization has also its limitations. If all control is based on local

information, sometimes the performance will be worse than considering global information. This depends on the precise problem, and finding the right balance between local and global control is one of the challenges of adaptive systems (Forrest and Mitchell, 2016) (see law of requisite variety below). Still, we know that once this balance is found, the system will adapt in the best possible way.

5 Agents

Information processed by algorithms has to impact urban systems through agents, *i.e.* entities that *act* on their environment. Citizens are certainly agents, as we constantly act on the urban fabric. However, we are embedded in sociotechnical systems which constrain and promote our actions and also can produce actions of their own (Vespignani, 2012; Helbing, 2015).

Sociotechnical systems are highly complex (Vespignani, 2009), and this complexity limits their predictability. Not only interactions between components of urban systems generate novel information, but agents acting on cities will change the environment for the rest of the agents. Actions are clearly essential, but in many cases solutions can potentially generate novel problems. This is another reason for requiring adaptation in urban systems: if agents are changing urban problems while trying to solve them, our solutions must adapt to the changes that they themselves induce.

Technology is not only increasing the information we can collect, but also the agency of humans. We are coordinating actions in ways which were not possible only a few years ago (Marsden, 2013). This capability has been useful for disaster response and has the potential of improving other urban systems, empowering citizens to act exploiting information and algorithms.

Artificial agents in cities have been increasing their degree of autonomy for decision-making in recent decades. For example, traditional traffic lights have to be setup by humans. Semi-autonomous systems allow for the adjustment of phases of traffic lights, with the supervision and potential override by humans. Fully autonomous systems do not require human intervention to operate and adapt to changes in their environment (Gershenson, 2005).

Perhaps the largest transformation we are witnessing in cities is related to the automation of vehicles. Their potential impact on urban mobility is manifold, as they promise to increase safety and efficiency while reducing emissions and congestion. Still, there are many open questions on the precise way in which autonomous vehicles will be introduced into cities. Will they be owned by individual? Shared by companies? Used as public transport by city governments? Probably all of them, but the most appropriate balance still has to be decided.

Autonomous vehicles are promising not only for the transportation of citizens, but also for logistic and delivery services. And they are not restricted to cars, as autonomous boats and drones will probably find their niche as well.

From this perspective of autonomous vehicles, how much of a city can be automatized? Could a city self-regulate most of its systems? To do so, information, algorithms, and agents must be integrated properly, as it will be discussed in the next section.

6 Implications

If we want to build an adaptive urban system, we must ask ourselves: how will we obtain relevant information? which algorithms will we use? which agents will act on the city? If we do not have a clear answer to one of these questions, it will be serendipitous if our system performs as desired. And we need not only to have proper information, algorithms, and agents. These also must be integrated properly, *i.e.* the information acquired from the city has to be available to algorithms, algorithms should coordinate agents, and agents need to act on the city.

If we manage to develop information, algorithms, and agents, and integrate them to solve an urban problem, what would be the outcome? What is the benefit of having adaptive urban systems?

Imagine we had all relevant information about urban mobility in a whole city: where every citizen and vehicle is and where are they heading. Combining historic and current information, we could develop self-organizing algorithms that can find the best possible route for every citizen, for every vehicle. If these algorithms manage to act on all citizens and vehicles (easier with autonomy), then we could say that such a city would have *optimal mobility*. This mobility would be optimal not because there would be no waiting times, but because there would be no better option given the current circumstances of demand and infrastructure. Such a system could also detect where new infrastructure would have the greatest impact for improving urban mobility, or where it might be most fragile. These suggestions could guide cities in building the most efficient and resilient transportation systems possible. Technically, it could be done already. In practice, we do not have access to all relevant information, and it is not obvious that we will ever have it. We can understand why such a system would produce optimal mobility because of Ashby’s law of requisite variety (Ashby, 1956; Bar-Yam, 2004; Gershenson, 2015): in order to respond to a given variety of states in its environment, a control system must have at least the same variety. In other words, a system must be able to distinguish all different possible states which require a different action. Note that variety grows exponentially, so it is unfeasible to directly specify the requisite variety of the controller. This is precisely why adaptivity is necessary. Systems with a large variety will often be in states never before visited. An adaptive controller does not require all states to be predefined to react in an efficient way, this is why algorithms are used instead of functions.

Humans have a limited variety, and our control is also limited. Technology is allowing us to leverage some of that variety. In this way, we can expand our control capabilities, by exploiting technology to do some of the controlling. Moreover, technology also can be used for coordination. This can combine the variety of several humans or artificial systems to tackle systems with even more variety.

More variety implies more complexity. This precisely requires an integration of information, algorithms, and agents. If a system to regulate urban mobility has at least the same variety as the whole transportation system, *i.e.* all possible combinations, then it will be able to respond to all possible situations. Thus, it will always be optimal, given the circumstances. The same reasoning applies to any urban system: if through the proper integration of information, algorithms, and agents we can have at least the same variety as the urban aspect the system is trying to control, then our adaptive urban system will be optimal, *i.e.*

performing in the best possible way for the given circumstances. If a controller does not have enough variety (less than the controlled), then we can distribute control using self-organization, increasing effectively the variety across several controllers. The precise scales at which control should be applied will depend on the variety of the controlled at different scales.

Even if we manage to achieve such optimality with adaptive urban systems, caution must be taken. If we are considering only certain variables for optimization, it does not imply that we are solving a problem completely. For example, even if we achieve maximum efficiency in urban mobility, such a system would not solve social issues which are partly an outcome of the processes which shape a city. Integrating a broader set of variables in the development of adaptive system requires the communication between all sectors of society. We are still in the exploratory process for finding efficient ways of achieving such communication (Zuckerman, 2014) and promoting social participation (Pickard et al., 2011). This would certainly be necessary if we pretend to achieve “optimal” governance or sustainability (Trantopoulos et al., 2011).

Cities have made efforts in recent years to increase their sustainability and resilience (Stumpp, 2013). The discourse on resilient cities has focussed mainly on hazards (Godschalk, 2003) and climate change (Newman et al., 2009; Prasad, 2009), which can also benefit from adaptation as described here (Pickett et al., 2004).

7 Conclusions

Adaptive cities have the potential of increasing quality of life for citizens (Ratti and Claudel, 2016). But how equitable this increase of quality of life will be? Will all citizens benefit? At what cost? This is relevant, because even when cities accumulate most of the wealth of the planet, they are also the loci of greatest inequality. The answers to these questions will depend on how the adaptive urban technology is implemented, regulated, and managed in each city, and how this technology relates to citizens. This will require the effective interaction of governments, companies, academia, and society, as each sector may have different perceptions of the best way of managing cities.

For example, autonomous vehicles have a great potential to improve urban mobility. However, will this technology benefit few private companies, and/or the majority of citizens? The same technology can enslave or emancipate; the difference lies on how we use it. And the question is not so much who owns the technology. The key is how much can it *interact*. For example, initially, the Internet infrastructure was mainly owned by academic and government institutions. Now mainly private companies own the infrastructure. Still, their business models allow the Internet to be an open system with standards where new technology and applications can thrive. Dedicated short-range communications (DSRC) have been designed specifically for automotive communication. Still, there are important differences across countries which limit compatibility as global standards are lacking. If this does not change, it will be difficult for vehicles to communicate among themselves and with infrastructure. Imagine that each website would require a different browser. If interactions are not possible, the potential of urban systems will be limited. For public transportation systems, the GTFS standard has been adopted by most cities, allowing information to be

shared and exploited for novel applications (Antrim and Barbeau, 2013). The same would occur with standards in other urban systems. The future of urban systems will not depend so much on who owns them, but on how open can we interact with them.

Acknowledgements

We should like to thank Anthony Vanky for useful suggestions. C.G. was supported by CONACYT projects 212802, 22134, 260021, and SNI membership 47907.

References

- ADLER DE LOMNITZ, L. (1975). *Cómo sobreviven los marginados*. Siglo XXI, Mexico.
- ALEXANDER, C. (2003-2004). *The Nature of Order: An Essay on the Art of Building and the Nature of the Universe*. Vol. 1–4. Center for Environmental Structure, Berkeley, CA, USA. URL <http://www.natureoforder.com/>.
- ANTRIM, A. AND BARBEAU, S. J. (2013). The many uses of gtfs data—opening the door to transit and multimodal applications. Tech. rep., Location-Aware Information Systems Laboratory at the University of South Florida. URL <http://tinyurl.com/gv5n77z>.
- AREL, I., ROSE, D. C., AND KARNOWSKI, T. P. (2010). Deep machine learning - a new frontier in artificial intelligence research. *IEEE Computational Intelligence Magazine* **5** (4) (Nov): 13–18. URL <http://dx.doi.org/10.1109/MCI.2010.938364>.
- ASHBY, W. R. (1956). *An Introduction to Cybernetics*. Chapman & Hall, London. URL <http://pcp.vub.ac.be/ASHBB00K.html>.
- ATZORI, L., IERA, A., AND MORABITO, G. (2010). The internet of things: A survey. *Computer Networks* **54** (15): 2787 – 2805. URL <http://dx.doi.org/10.1016/j.comnet.2010.05.010>.
- AXHAUSEN, K. W. (2008). Social networks, mobility biographies, and travel: Survey challenges. *Environment and Planning B: Planning and Design* **35** (6): 981–996. URL <http://epb.sagepub.com/content/35/6/981.abstract>.
- BAR-YAM, Y. (1997). *Dynamics of Complex Systems*. Studies in Nonlinearity. Westview Press, Boulder, CO, USA. URL <http://www.necsi.org/publications/dcs/>.
- BAR-YAM, Y. (2004). Multiscale variety in complex systems. *Complexity* **9** (4): 37–45. URL <http://necsi.org/projects/yaneer/multiscalevariety.pdf>.
- BATTY, M. (1971). Modelling cities as dynamic systems. *Nature* **231**: 425–428. URL <http://dx.doi.org/10.1038/231425a0>.
- BATTY, M. (2005). *Cities and complexity*. MIT Press, Cambridge, MA, USA. URL <http://www.complexcity.info>.
- BATTY, M. (2013a). Big data, smart cities and city planning. *Dialogues in Human Geography* **3** (3): 274–279. URL <http://dhg.sagepub.com/content/3/3/274.abstract>.
- BATTY, M. (2013b). *The New Science of Cities*. MIT Press, Cambridge, MA, USA. URL <https://mitpress.mit.edu/books/new-science-cities>.
- BEER, S. (1966). *Decision and Control: The Meaning of Operational Research and Management Cybernetics*. John Wiley and Sons, New York.
- BEESELEY, P., HIROSUE, S., RUXTON, J., TRANKLE, M., AND TURNER, C. (2006). *Responsive Architectures: Subtle Technologies*. Riverside Architectural Press.
- BERTRAND, K., BIALIK, M., VIRDEE, K., GROS, A., AND BAR-YAM, Y. (2013). Sentiment in new york city: A high resolution spatial and temporal view. arXiv:1308.5010. URL <http://www.necsi.edu/research/social/newyork/>.
- BETTENCOURT, L. AND WEST, G. (2010). A unified theory of urban living. *Nature* **467** (7318) (10): 912–913. URL <http://dx.doi.org/10.1038/467912a>.
- BETTENCOURT, L. M. A. (2013). The origins of scaling in cities. *Science* **340** (6139): 1438–1441. URL <http://science.sciencemag.org/content/340/6139/1438>.

- BETTENCOURT, L. M. A., LOBO, J., HELBING, D., KÜHNERT, C., AND WEST, G. B. (2007). Growth, innovation, scaling, and the pace of life in cities. *PNAS* **104** (17) (April): 7301–7306. URL <http://dx.doi.org/10.1073/pnas.0610172104>.
- BOLLEN, J., PEPE, A., AND MAO, H. (2011). Modeling public mood and emotion: Twitter sentiment and socio-economic phenomena. In *ICWSM11*. Barcelona, Spain, pp. 450–453. URL <http://arxiv.org/abs/0911.1583>.
- BULKELEY, H. AND BETSILL, M. M. (2003). *Cities and climate change: urban sustainability and global environmental governance*. Routledge, London and New York.
- BUTLER, D. (2010). Cities: The century of the city. *Nature* **467** (7318) (October): 900–901. URL <http://dx.doi.org/10.1038/467900a>.
- CARRERA, F., GUERIN, S., AND THORP, J. (2013). By the people, for the people: the crowdsourcing of “streetbump”: an automatic pothole mapping app. In *International Archives of the Photogrammetry, Remote Sensing and Spatial Information Sciences*, C. Ellul, S. Zlatanova, M. Rumor, and R. Laurini, (Eds.). Vol. XL-4/W1. ISPRS, London, UK, 19–23.
- CASTILLO, J., GERSHENSON, C., AND GÓMEZ-MONT, G. (2014). Living mobilities. Audi Urban Future Award 2014 winners. URL <http://audi-urban-future-initiative.com/facts/audi-urban-future-award-2014>.
- CHO, E., MYERS, S. A., AND LESKOVEC, J. (2011). Friendship and mobility: User movement in location-based social networks. In *Proceedings of the 17th ACM SIGKDD International Conference on Knowledge Discovery and Data Mining*. KDD ’11. ACM, New York, NY, USA, pp. 1082–1090. URL <http://doi.acm.org/10.1145/2020408.2020579>.
- COHEN, J. E. (2003). Human Population: The Next Half Century. *Science* **302** (5648): 1172–1175. URL <http://dx.doi.org/10.1126/science.1088665>.
- DE MONTJOYE, Y.-A., HIDALGO, C. A., VERLEYSEN, M., AND BLONDEL, V. D. (2013). Unique in the crowd: The privacy bounds of human mobility. *Scientific Reports* **3**. URL <http://dx.doi.org/10.1038/srep01376>.
- DE MONTJOYE, Y.-A., RADAELLI, L., SINGH, V. K., AND PENTLAND, A. S. (2015). Unique in the shopping mall: On the reidentifiability of credit card metadata. *Science* **347** (6221) (01): 536–539. URL <http://science.sciencemag.org/content/347/6221/536.abstract>.
- DE MONTJOYE, Y.-A., SHMUELI, E., WANG, S. S., AND PENTLAND, A. S. (2014). openpds: Protecting the privacy of metadata through safeanswers. *PLoS ONE* **9** (7) (07): 1–9. URL <http://dx.doi.org/10.1371/journal.pone.0098790>.
- DOBBS, R., SMIT, S., REMES, J., MANYIKA, J., ROXBURGH, C., AND RESTREPO, A. (2011). *Urban world: Mapping the economic power of cities*. McKinsey Global Institute. URL <http://tinyurl.com/z3xf45g>.
- DODDS, P. S., HARRIS, K. D., KLOUMANN, I. M., BLISS, C. A., AND DANFORTH, C. M. (2011). Temporal patterns of happiness and information in a global social network: Hedonometrics and twitter. *PLoS ONE* **6** (12): e26752. URL <http://dx.doi.org/10.1371/journal.pone.0026752>.
- ENSERINK, M. AND CHIN, G. (2015). The end of privacy. *Science* **347** (6221): 490–491. URL <http://science.sciencemag.org/content/347/6221/490>.
- FORREST, S. AND MITCHELL, M. (2016). Adaptive computation: The multidisciplinary legacy of john h. holland. *Commun. ACM* **59** (8) (July): 58–63. URL <http://doi.acm.org/10.1145/2964342>.
- FREI, R. AND DI MARZO SERUGENDO, G. (2011). Advances in complexity engineering. *Int. J. of Bio-Inspired Computation* **3** (4): 199–212. URL <http://www.reginafrei.ch/pdf/IJBIC030401%20FREI%20published.pdf>.
- GAKENHEIMER, R. (1999). Urban mobility in the developing world. *Transportation Research Part A: Policy and Practice* **33** (7–8): 671 – 689. URL <http://www.sciencedirect.com/science/article/pii/S0965856499000051>.
- GEA, T., PARADELLS, J., LAMARCA, M., AND ROLDÁN, D. (2013). Smart cities as an application of internet of things: Experiences and lessons learnt in barcelona. In *Innovative Mobile and Internet Services in Ubiquitous Computing (IMIS), 2013 Seventh International Conference on*. pp. 552–557.
- GERSHENFELD, N., KRIKORIAN, R., AND COHEN, D. (2004). The internet of things. *Scientific American* **291** (4): 76–81. URL <http://www.scientificamerican.com/article/the-internet-of-things/>.
- GERSHENSON, C. (2005). Self-organizing traffic lights. *Complex Systems* **16** (1): 29–53. URL <http://www.complex-systems.com/pdf/16-1-2.pdf>.
- GERSHENSON, C. (2007). *Design and Control of Self-organizing Systems*. CopIt Arxivs, Mexico. <http://tinyurl.com/DCSOS2007>. URL <http://tinyurl.com/DCSOS2007>.

- GERSHENSON, C. (2008). Towards self-organizing bureaucracies. *International Journal of Public Information Systems* **2008** (1): 1–24. URL <http://www.ijpis.net/ojs/index.php/IJPIS/article/view/51>.
- GERSHENSON, C. (2011). Self-organization leads to supraoptimal performance in public transportation systems. *PLoS ONE* **6** (6): e21469. URL <http://dx.doi.org/10.1371/journal.pone.0021469>.
- GERSHENSON, C. (2012). The world as evolving information. In *Unifying Themes in Complex Systems*, A. Minai, D. Braha, and Y. Bar-Yam, (Eds.). Vol. VII. Springer, Berlin Heidelberg, 100–115. URL <http://arxiv.org/abs/0704.0304>.
- GERSHENSON, C. (2013a). Facing complexity: Prediction vs. adaptation. In *Complexity Perspectives on Language, Communication and Society*, A. Massip and A. Bastardas, (Eds.). Springer, Berlin Heidelberg, 3–14. URL <http://arxiv.org/abs/1112.3843>.
- GERSHENSON, C. (2013b). The implications of interactions for science and philosophy. *Foundations of Science* **18** (4): 781–790. URL <http://arxiv.org/abs/1105.2827>.
- GERSHENSON, C. (2013c). Living in living cities. *Artificial Life* **19** (3 & 4) (Summer/Fall): 401–420. URL http://dx.doi.org/10.1162/ARTL_a_00112.
- GERSHENSON, C. (2015). Requisite variety, autopoiesis, and self-organization. *Kybernetes* **44** (6–7): 866–873.
- GERSHENSON, C., CSERMELY, P., ERDI, P., KNYAZEVA, H., AND LASZLO, A. (2014). The past, present and future of cybernetics and systems research. *systema: connecting matter, life, culture and technology* **1** (3): 4–13. URL <http://www.systems-journal.eu/article/view/213>.
- GERSHENSON, C. AND HEYLIGHEN, F. (2005). How can we think the complex? In *Managing Organizational Complexity: Philosophy, Theory and Application*, K. Richardson, (Ed.). Information Age Publishing, Chapter 3, pp. 47–61. URL <http://uk.arxiv.org/abs/nlin.A0/0402023>.
- GERSHENSON, C., KAUFFMAN, S. A., AND SHMULEVICH, I. (2006). The role of redundancy in the robustness of random Boolean networks. In *Artificial Life X, Proceedings of the Tenth International Conference on the Simulation and Synthesis of Living Systems.*, L. M. Rocha, L. S. Yaeger, M. A. Bedau, D. Floreano, R. L. Goldstone, and A. Vespignani, (Eds.). MIT Press, pp. 35–42. URL <http://arxiv.org/abs/nlin.A0/0511018>.
- GHINITA, G., KARRAS, P., KALNIS, P., AND MAMOULIS, N. (2007). Fast data anonymization with low information loss. In *Proceedings of the 33rd International Conference on Very Large Data Bases*. VLDB '07. VLDB Endowment, pp. 758–769. URL <http://dl.acm.org/citation.cfm?id=1325851.1325938>.
- GLAESER, E. (2011). Cities, productivity, and quality of life. *Science* **333** (6042): 592–594. URL <http://dx.doi.org/10.1126/science.1209264>.
- GLAESER, E. L. AND SACERDOTE, B. (1996). Why is there more crime in cities? Tech. Rep. 5430, National Bureau of Economic Research. URL <http://www.nber.org/papers/w5430>.
- GODSCHALK, D. (2003). Urban hazard mitigation: Creating resilient cities. *Natural Hazards Review* **4** (3) (2016/05/13): 136–143. URL [http://dx.doi.org/10.1061/\(ASCE\)1527-6988\(2003\)4:3\(136\)](http://dx.doi.org/10.1061/(ASCE)1527-6988(2003)4:3(136)).
- GONZALEZ, M. C., HIDALGO, C. A., AND BARABASI, A.-L. (2008). Understanding individual human mobility patterns. *Nature* **453** (7196) (06): 779–782. URL <http://dx.doi.org/10.1038/nature06958>.
- HARFORD, T. (2014). Big data: A big mistake? *Significance* **11** (5): 14–19. URL <http://dx.doi.org/10.1111/j.1740-9713.2014.00778.x>.
- HELBING, D. (2013). Globally networked risks and how to respond. *Nature* **497** (7447) (05): 51–59. URL <http://dx.doi.org/10.1038/nature12047>.
- HELBING, D. (2015). *Thinking Ahead-Essays on Big Data, Digital Revolution, and Participatory Market Society*. Springer.
- HELBING, D. AND BALIETTI, S. (2011). From social data mining to forecasting socio-economic crises. *The European Physical Journal Special Topics* **195** (1): 3–68. URL <http://dx.doi.org/10.1140/epjst/e2011-01401-8>.
- HELBING, D., SEIDEL, T., LÄMMER, S., AND PETERS, K. (2006). Self-organization principles in supply networks and production systems. In *Econophysics and Sociophysics*, B. K. Chakrabarti, A. Chakraborti, and A. Chatterjee, (Eds.). Wiley, Weinheim, 535–559. URL <http://dx.doi.org/10.1002/9783527610006.ch19>.
- HEYLIGHEN, F. AND JOSLYN, C. (2001). Cybernetics and second order cybernetics. In *Encyclopedia of Physical Science and Technology*, 3rd ed., R. A. Meyers, (Ed.). Vol. 4. Academic Press, New York, 155–170.

- JACOBI, P., KJELLEN, M., MCGRANAHAN, G., SONGSORE, J., AND SURJADI, C. (2010). *The citizens at risk: from urban sanitation to sustainable cities*. Routledge, London and New York.
- KHANNA, P. (2016). *Connectography: Mapping the Future of Global Civilization*. Random House.
- LÄMMER, S. AND HELBING, D. (2008). Self-control of traffic lights and vehicle flows in urban road networks. *J. Stat. Mech.* **2008**: P04019. URL <http://dx.doi.org/10.1088/1742-5468/2008/04/P04019>.
- LANE, J., STODDEN, V., BENDER, S., AND NISSENBAUM, H., Eds. (2014). *Privacy, big data, and the public good: Frameworks for engagement*. Cambridge University Press, New York.
- LAZER, D., KENNEDY, R., KING, G., AND VESPIGNANI, A. (2014). The parable of google flu: Traps in big data analysis. *Science* **343** (6176): 1203–1205. URL <http://science.sciencemag.org/content/343/6176/1203>.
- LEE, M., ALMIRALL, E., AND WAREHAM, J. (2016). Open data and civic apps: First-generation failures, second-generation improvements. *Communications of the ACM* **59** (1) (January): 82–89. URL <http://dx.doi.org/10.1145/2756542>.
- MARSDEN, J. (2013). Stigmergic self-organization and the improvisation of ushahidi. *Cognitive Systems Research* **21**: 52 – 64. Stigmergy in the Human Domain. URL <http://www.sciencedirect.com/science/article/pii/S138904171200040X>.
- MEDINA, E. (2011). *Cybernetic Revolutionaries: Technology and Politics in Allende’s Chile*. MIT Press, Cambridge, MA, USA. URL <https://mitpress.mit.edu/books/cybernetic-revolutionaries>.
- MITCHELL, M. (2009). *Complexity: A Guided Tour*. Oxford University Press, Oxford, UK.
- MORIN, E. (2007). Restricted complexity, general complexity. In *Philosophy and Complexity*, C. Gershenson, D. Aerts, and B. Edmonds, (Eds.). Worldviews, Science and Us. World Scientific, Singapore, 5–29. Translated from French by Carlos Gershenson. URL <http://tinyurl.com/b9quxon>.
- MUSTERD, S. AND OSTENDORF, W., Eds. (2013). *Urban segregation and the welfare state: Inequality and exclusion in western cities*. Routledge, London and New York.
- NEGROPONTE, N. (1975). *Soft architecture machines*. The MIT Press.
- NEWMAN, M. (2010). *Networks: An Introduction*. Oxford University Press, Oxford, UK.
- NEWMAN, M., BARABÁSI, A.-L., AND WATTS, D. J., Eds. (2006). *The Structure and Dynamics of Networks*. Princeton Studies in Complexity. Princeton University Press, Princeton, NJ, USA.
- NEWMAN, P., BEATLEY, T., AND BOYER, H. (2009). *Resilient cities: responding to peak oil and climate change*. Island Press.
- ODOBAŠIĆ, D., MEDAK, D., AND MILER, M. (2013). Gamification of geographic data collection. In *GI-Forum 2013*, T. Jekel, A. Car, J. Strobl, and G. Griesebner, (Eds.). Verlag der Österreichischen Akademie der Wissenschaften, Wien, pp. 328–337. URL <http://dx.doi.org/10.1553/giscience2013s328>.
- OKOLLOH, O. (2009). Ushahidi, or ‘testimony’: Web 2.0 tools for crowdsourcing crisis information. *Participatory learning and action* **59** (1): 65–70.
- OTTINO, J. M. (2004). Engineering complex systems. *Nature* **427** (6973) (01): 399–399. URL <http://dx.doi.org/10.1038/427399a>.
- PAGELS, H. R. (1989). *The Dreams of Reason: The Computer and the Rise of the Sciences of Complexity*. Bantam Books.
- PAOLOTTI, D., CARNAHAN, A., COLIZZA, V., EAMES, K., EDMUNDS, J., GOMES, G., KOPPESCHAAR, C., REHN, M., SMALLENBURG, R., TURBELIN, C., VAN NOORT, S., AND VESPIGNANI, A. (2014). Web-based participatory surveillance of infectious diseases: the influenzanet participatory surveillance experience. *Clinical Microbiology and Infection* **20** (1): 17–21. URL <http://dx.doi.org/10.1111/1469-0691.12477>.
- PASK, G. (1961). *An Approach to Cybernetics*. Hutchinson science library. Harper. URL <https://books.google.com/books?id=vWEIAQAAIAAJ>.
- PERERA, C., ZASLAVSKY, A., CHRISTEN, P., AND GEORGAKOPOULOS, D. (2014). Sensing as a service model for smart cities supported by internet of things. *Transactions on Emerging Telecommunications Technologies* **25** (1): 81–93. URL <http://dx.doi.org/10.1002/ett.2704>.
- PIÑA-GARCIA, C. A., GERSHENSON, C., AND SIQUEIROS-GARCÍA, J. M. (2016). Towards a standard sampling methodology on online social networks: Collecting global trends on twitter. *Applied Network Science* **1**: 3. URL <http://dx.doi.org/10.1007/s41109-016-0004-1>.

- PICKARD, G., PAN, W., RAHWAN, I., CEBRIAN, M., CRANE, R., MADAN, A., AND PENTLAND, A. (2011). Time-critical social mobilization. *Science* **334** (6055): 509–512. URL <http://science.sciencemag.org/content/334/6055/509>.
- PICKETT, S. T. A., CADENASSO, M. L., AND GROVE, J. M. (2004). Resilient cities: meaning, models, and metaphor for integrating the ecological, socio-economic, and planning realms. *Landscape and Urban Planning* **69** (4) (10): 369–384. URL <http://www.sciencedirect.com/science/article/pii/S0169204603002524>.
- PIERCE, G. AND SHOUP, D. (2013). Getting the prices right. *Journal of the American Planning Association* **79** (1): 67–81. URL <http://dx.doi.org/10.1080/01944363.2013.787307>.
- PORTUGALI, J., MEYER, H., STOLK, E., AND TAN, E., Eds. (2012). *Complexity Theories of Cities Have Come of Age An Overview with Implications to Urban Planning and Design*. Springer-Verlag, Berlin Heidelberg. URL <http://dx.doi.org/10.1007/978-3-642-24544-2>.
- POURNARAS, E., NIKOLIC, J., VELÁSQUEZ, P., TROVATI, M., BESSIS, N., AND HELBING, D. (2016). Self-regulatory information sharing in participatory social sensing. *EPJ Data Science* **5**: 14. URL <http://dx.doi.org/10.1140/epjds/s13688-016-0074-4>.
- PRASAD, N. (2009). *Climate resilient cities: A primer on reducing vulnerabilities to disasters*. World Bank Publications.
- PROKOPENKO, M., BOSCHETTI, F., AND RYAN, A. J. (2009). An information-theoretic primer on complexity, self-organisation and emergence. *Complexity* **15** (1): 11–28. URL <http://dx.doi.org/10.1002/cplx.20249>.
- RATTI, C. AND CLAUDEL, M. (2016). *The City of Tomorrow: Sensors, Networks, Hackers, and the Future of Urban Life*. Yale University Press.
- RATTI, C., PULSELLI, R. M., WILLIAMS, S., AND FRENCHMAN, D. (2006). Mobile landscapes: using location data from cell phones for urban analysis. *Environment and Planning B: Planning and Design* **33** (5): 727–748. URL <http://www.envplan.com/abstract.cgi?id=b32047>.
- RAUWS, W. AND DE ROO, G. (2016). Adaptive planning: Generating conditions for urban adaptability. lessons from dutch organic development strategies. *Environment and Planning B: Planning and Design*. URL <http://dx.doi.org/10.1177/0265813516658886>.
- ROHDEN, M., SORGE, A., TIMME, M., AND WITTHAUT, D. (2012). Self-organized synchronization in decentralized power grids. *Phys. Rev. Lett.* **109**: 064101. URL <http://link.aps.org/doi/10.1103/PhysRevLett.109.064101>.
- SARMA, S., BROCK, D., AND ASHTON, K. (2000). The networked physical world, proposals for engineering the next generation of computing, commerce & automatic-identification. Tech. rep., Auto-ID centre.
- SASSEN, S. (2011). *Cities in a World Economy*, 4th ed. Sage Publications.
- SHANNON, C. E. (1948). A mathematical theory of communication. *Bell System Technical Journal* **27** (3 and 4) (July and October): 379–423 and 623–656. URL <http://dx.doi.org/10.1002/j.1538-7305.1948.tb01338.x>.
- SLOMAN, A. (2011). What’s information, for an organism or intelligent machine? how can a machine or organism mean. In *Information and Computation*, G. Dodig-Crnkovic and M. Burgin, (Eds.). World Scientific, Singapore, 393–438.
- STUMPP, E.-M. (2013). New in town? on resilience and “resilient cities”. *Cities* **32**: 164 – 166. URL <http://www.sciencedirect.com/science/article/pii/S0264275113000048>.
- TACHET, R., SANTI, P., SOBOLEVSKY, S., REYES-CASTRO, L. I., FRAZZOLI, E., HELBING, D., AND RATTI, C. (2016). Revisiting street intersections using slot-based systems. *PLoS ONE* **11** (3) (03): 1–9. URL <http://dx.doi.org/10.1371/journal.pone.0149607>.
- TALEB, N. N. (2012). *Antifragile: Things That Gain From Disorder*. Random House.
- TRANTOPOULOS, K., SCHLÄPFER, M., AND HELBING, D. (2011). Toward sustainability of complex urban systems through techno-social reality mining. *Environmental Science & Technology* **45** (15): 6231–6232. PMID: 21744879. URL <http://dx.doi.org/10.1021/es2020988>.
- VESPIGNANI, A. (2009). Predicting the behavior of techno-social systems. *Science* **325** (5939): 425–428. URL <http://science.sciencemag.org/content/325/5939/425>.
- VESPIGNANI, A. (2012). Modelling dynamical processes in complex socio-technical systems. *Nat Phys* **8** (1) (01): 32–39. URL <http://dx.doi.org/10.1038/nphys2160>.

- VICSEK, T. AND ZAFEIRIS, A. (2012). Collective motion. *Physics Reports* **517**: 71–140. URL <http://dx.doi.org/10.1016/j.physrep.2012.03.004>.
- VIRÁGH, C., VÁSÁRHELYI, G., TARCAI, N., SZÖRÉNYI, T., SOMORJAI, G., NEPUZS, T., AND VICSEK, T. (2014). Flocking algorithm for autonomous flying robots. *Bioinspiration & Biomimetics* **9** (2): 025012. URL <http://stacks.iop.org/1748-3190/9/i=2/a=025012>.
- WAGNER, A. (2005). *Robustness and Evolvability in Living Systems*. Princeton University Press, Princeton, NJ. URL <http://www.pupress.princeton.edu/titles/8002.html>.
- WIENER, N. (1948). *Cybernetics; or, Control and Communication in the Animal and the Machine*. Wiley and Sons, New York.
- WOLPERT, D. H. AND MACREADY, W. G. (1995). No free lunch theorems for search. Tech. Rep. SFI-WP-95-02-010, Santa Fe Institute. URL <http://tinyurl.com/yz274ej>.
- WOLPERT, D. H. AND MACREADY, W. G. (1997). No Free Lunch Theorems for Optimization. *IEEE Transactions on Evolutionary Computation* **1** (1): 67–82.
- YAMU, C., DE ROO, G., AND FRANKHAUSER, P. (2015). Assuming it is all about conditions. framing a simulation model for complex, adaptive urban space. *Environment and Planning B: Planning and Design*. URL <http://dx.doi.org/10.1177/0265813515607858>.
- ZUBILLAGA, D., CRUZ, G., AGUILAR, L. D., ZAPOTÉCATL, J., FERNÁNDEZ, N., AGUILAR, J., ROSENBLUETH, D. A., AND GERSHENSON, C. (2014). Measuring the complexity of self-organizing traffic lights. *Entropy* **16** (5): 2384–2407. URL <http://dx.doi.org/10.3390/e16052384>.
- ZUCKERMAN, E. (2014). New media, new civics? *Policy & Internet* **6** (2): 151–168. URL <http://dx.doi.org/10.1002/1944-2866.POI360>.