

# Towards a tracking algorithm based on the clustering of spatio-temporal clouds of points

Andrea Cavagna<sup>1</sup>, Chiara Creato<sup>1</sup>, Lorenzo Del Castello<sup>1</sup>, Stefania Melillo<sup>1</sup>, Leonardo Parisi<sup>1,2</sup>,  
Massimiliano Viale<sup>1</sup>

<sup>1</sup> *Istituto Sistemi Complessi, Consiglio Nazionale delle Ricerche, UOS Sapienza, 00185 Rome, Italy.*

<sup>2</sup> *Dipartimento di Informatica Universita', Sapienza, 00198 Rome, Italy*

Keywords: 3D Tracking, Spectral Clustering, Computer Vision

Abstract: The interest in 3D dynamical tracking is growing in fields such as robotics, biology and fluid dynamics. Recently, a major source of progress in 3D tracking has been the study of collective behaviour in biological systems, where the trajectories of individual animals moving within large and dense groups need to be reconstructed to understand the behavioural interaction rules. Experimental data in this field are generally noisy and at low spatial resolution, so that individuals appear as small featureless objects and trajectories must be retrieved by making use of epipolar information only. Moreover, optical occlusions often occur: in a multi-camera system one or more objects become indistinguishable in one view, potentially jeopardizing the conservation of identity over long-time trajectories. The most advanced 3D tracking algorithms overcome optical occlusions making use of set-cover techniques, which however have to solve NP-hard optimization problems. Moreover, current methods are not able to cope with occlusions arising from actual physical proximity of objects in 3D space. Here, we present a new method designed to work directly in 3D space and time, creating  $(3D + 1)$  clouds of points representing the full spatio-temporal evolution of the moving targets. We can then use a simple connected components labeling routine, which is linear in time, to solve optical occlusions, hence lowering from NP to P the complexity of the problem. Finally, we use normalized cut spectral clustering to tackle 3D physical proximity.

## 1 INTRODUCTION

In recent years the interest in 3D tracking has grown significantly, both in academic fields as turbulence (Ouellette et al., 2006), biology (Dell et al., 2014), and the social sciences (Moussaid et al., 2012) and in industrial fields like robotics (Michel et al., 2007), surveillance (Hampapur et al., 2005), and autonomous mobility (Ess et al., 2010). Advances in technology contributed to improve the tracking results in terms of quality of the retrieved trajectories, at the same time lowering the system requirements. These progresses allow today the automatic tracking of large groups of objects in a way that was prohibitive only a few years back.

A particularly energetic boost of the research into 3D tracking has come from the study of collective behaviour in biological systems, as bird flocks (Atanasi et al., 2015), flying bats (Wu et al., 2011), insect swarms (Straw et al., 2010) (Puckett et al., 2014) (Cheng et al., 2015) and fish schools (Butail et al., 2010) (Pérez-Escudero et al., 2014). The aim in this field is to use experimental data about the actual tra-

jectories of individual animals to infer the underlying interaction rules at the basis of collective motion (Giardina, 2008). The crucial issue of the tracking algorithm is then to avoid identity switches and minimise fragmented trajectories, as this may result into a biased, or even wrong, understanding of the biological mechanisms.

Data on collective animal behavior are characterized by frequent occlusions lasting up to tens of frames and by a low spatial resolution such that animals appear as objects without any recognizable feature. The latter fact rules out from the outset the use of any feature-based tracking method (Vacchetti et al., 2004). Optical occlusions, on the other hand, arise when two or more targets get close in the 3D space or in the 2D space of one or more cameras. Individual targets are not distinguishable anymore and the identities of the occluded objects are mixed for several frames. Occlusions introduce ambiguities which can result in fragmented trajectories (best case scenario) or identity switches (worse case scenario), depending on the tracking approach used. An effective tracking method for the study of collective behaviour

must find a way to deal with them.

We can define two types of occlusions: i) ‘simple’  $2D$  optical occlusions happen when two (or more) objects become closer than the optical resolution only in the camera space; in this case proximity is just an illusion of projection and the objects are *not* actually close in real  $3D$  space, so that, in a multi-camera systems, there will always be one or more cameras in which the objects are well separated; ii) ‘hard’  $3D$  occlusions occur when two (or more) objects get into actual physical proximity in real  $3D$  space; in this case an optical occlusion is formed in *all* views of the multi-camera system.

The most advanced tracking algorithms (Wu et al., 2011) (Attanasi et al., 2015) (Cheng et al., 2015) successfully overcome the problem of  $2D$  occlusions by using weighted set-cover techniques. This however requires solving a NP-hard optimization problem, with the consequent limitations on the maximum size of the studied system. On the other hand, even the most robust tracking methods do not solve the problem of occlusions due to actual  $3D$  proximity, hence incurring into switches of identity. We propose here a new  $3D$  tracking algorithm – name: Prometheus – able to: i) solve occlusions due to  $2D$  proximity making use of a polynomial time connected components labeling technique; ii) solve occlusions due to  $3D$  proximity making use of a sophisticated clustering algorithm based on normalized cut methods.

## 2 RELATED WORKS

The first  $3D$  tracking algorithms dealing with featureless objects were developed in the field of fluid dynamics, where the motion of passive tracer particles is studied to investigate turbulent fluid flows. The most successful algorithm in this field is the one presented in (Ouellette et al., 2006), which solves occlusion-related ambiguities locally in time, potentially producing fragmented trajectories. However, in the study of turbulence one can actually tune the density of tracers, so decreasing the optical density to a point where this is no longer critical. Clearly, this cannot be done in biological systems.

More recently the literature about  $3D$  tracking on animal groups is growing, but the majority of the existing methods makes strongly use of objects’ features and therefore they are not suitable for data coming from large, dense groups in the field. In this case, the requirement to have the whole group in the common field of view of all cameras implies a relatively low resolution at the individual level, making the targets quite featureless. To the best of our knowledge, the al-

gorithms which best perform tracking of large natural systems are the ones in (Wu et al., 2011) (bats), (Attanasi et al., 2015) (birds, insects) and (Cheng et al., 2015) (insects). These  $3D$  tracking algorithms first detect the objects moving in the common field of view of the camera system via standard background subtraction and segmentation. Links across cameras connect  $2D$  objects, projections at the same instant of time of the same  $3D$  target in different cameras. Links across time are then defined in the  $2D$  space of each camera or in the  $3D$  space.  $2D$  objects are linked in time when representing the projection of the same target at subsequent frames time; while  $3D$  reconstructed objects are linked when representing the three dimensional reconstruction of the same target at different instant of time. Depending on whether  $2D$  or  $3D$  links across time are used,  $3D$  algorithms are classified as *tracking-reconstruction* (TR) and *reconstruction-tracking* (RT) algorithms (Wu et al., 2009).

TR algorithms use  $2D$  temporal links to create all the possible  $2D$  paths in each camera. These  $2D$  paths are then matched across cameras solving a weighted set-cover problems based on stereometric links. Conversely, RT algorithms use links across cameras to reconstruct all the existent  $3D$  targets and then the correct trajectories are chosen following  $3D$  temporal links. In both cases a global multi-linking approach is necessary to overcome occlusions, as any one-to-one local linking fails to recover the correct trajectories, producing highly fragmented and wrong tracks. The introduction of a global and multi-linking approach increases the computational complexity of the problem which has to be formulated as a NP-hard weighted set-cover. In the general case, the complexity of such a problem cannot be handled and only an approximation of the optimal solution can be found. In (Attanasi et al., 2015), the set-cover problem is approached through a recursive technique, while in (Wu et al., 2011) a greedy approximation is found. In (Cheng et al., 2015), instead, the complexity of the problem is reduced choosing the trajectories globally in space but not in time.

Neither TR nor RT methods can solve the occlusions due to  $3D$  proximity described in the Introduction. Note that  $3D$  occlusions occur when the two objects become closer than the resolution of our  $3D$  experimental setup, even though they do not literally occupy the same volume in  $3D$  space. For example, if our apparatus has an overall resolution (due to lens resolving power, atmospheric diffraction, sensor noise, etc) of 0.2 meters, when two objects in a group become closer than this limit (which may happen due to inter-individual distance fluctuations), we have a  $3D$  proximity occlusion. Hence,  $3D$  proximity occlu-

sions are more frequent than what one would naively expect.

### 3 STRUCTURE OF THE ALGORITHM

The proposed algorithm (name: Prometheus) is a reconstruction-tracking method, since it first reconstructs targets in the  $3D$  space and then it retrieves  $3D$  trajectories. However, our method differs from classic reconstruction-tracking algorithms, as the one described in (Cheng et al., 2015), because it does not work on the  $2D$  barycenter of segmented objects and for this reason it does not need any cumbersome segmentation routine, but only a background subtraction. The algorithm can be broken into four steps: 1) background subtraction; 2) creation of the cloud of points; 3) Connected Components Labeling (CCL); 4) Normalized Cut Spectral Clustering (NCSC).

**1 - Background subtraction.** This is, of course, the most standard and by far least demanding part of the method. In order to discard background pixels, a background subtraction routine is performed, making use of a standard sliding window technique. This procedure is strengthened against image noise applying standard denoising and thresholding routines (see, for example, (Sobral and Bouwmans, 2014) for a general description of background subtraction).

**2 - Creation of the cloud of points.** This module is the core of the new method. At each time frame Prometheus makes use of the geometric constraints of the camera system (stereometric and epipolar relations) to match pixels across cameras. In this way, for every set of pixels matched, it reconstructs the correspondent  $3D$  point in the world space, hence creating a cloud of  $3D$  points. Using three cameras, this process is performed defining triplets of pixels, one for each camera, that respect the trifocal constraint (Hartley and Zisserman, 2004).

Let us illustrate what this procedure produces when we are dealing with two different targets (at fixed time). The easiest case is when the two targets are well separated in  $3D$  space and they are not optically occluded in any camera view. In this case, of course, the method produces two separated cloud of  $3D$  points (Fig.1a).

The second case is that of an optical occlusion, i.e. the targets are well separated in  $3D$  space, but they form a single object in one (or more) of the  $2D$  views (Fig.1b – two-cameras occlusion). This is what is normally hard to solve by tracking, as the  $2D$  trajectories have an indecision point split at this instant of time. However, by working directly with the cloud of

points in  $3D$  space we see that the two objects become well-separated in  $3D$ , despite some slight shape deformation due to an epipolar echo of one object onto the other (Fig.1b).

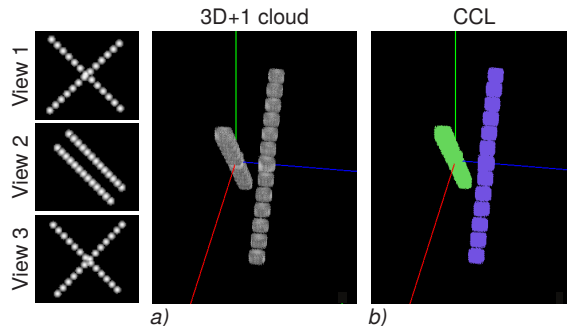


Figure 2:  $2D$  occlusion. Left: the temporal evolution of two moving targets, seen by the three different cameras, forming an optical occlusion for a few frames in View 1 and View 3. (a) the  $(3D + 1)$  clouds of points created by Prometheus. (b) the two  $(3D + 1)$  clouds of points clustered by the CCL algorithm, identifying the two objects.

When, on the other hand, the two targets are occluded in all three cameras (Fig.1c), their correspondent volumes are no longer separated in the  $3D$  space and indeed they become one single  $3D$  cloud. As we have already said, in this case the two real objects in  $3D$  space are closer than our resolution.

Once all frames are processed, what we have is a global  $(3D + 1)$  cloud representing the volume of the full spatio-temporal evolution of the targets. As shown in Figs.2 and 3, the trajectory of each object appears as a spatio-temporal tube and the challenge now is to separate volumes corresponding to different targets. This is what we do by using clustering algorithms.

**3 - Connected Components Labeling (CCL).** The  $(3D + 1)$  cloud is partitioned in clusters separated in the  $(3D + 1)$  space. Such spatio-temporal clustering needs a notion of proximity to connect points in both space and time. Two  $3D$  points belonging to the same frame are connected if their mutual distance is smaller than a fixed static threshold; two  $3D$  points belonging to subsequent frames are connected when their mutual distance is smaller than a fixed dynamic threshold. The  $(3D + 1)$  cloud is now interpreted as a graph and it is clustered by using any Connected Components Labeling (CCL) technique (Stockman and Shapiro, 2001).

Fig.2 shows the situation represented by two moving objects never in physical  $3D$  proximity, but occluded for a few frames in two of the three cameras. In this case, the CCL technique successfully separates the two identities, overcoming the optical occlusion. We stress that this is exactly the case that needs to be

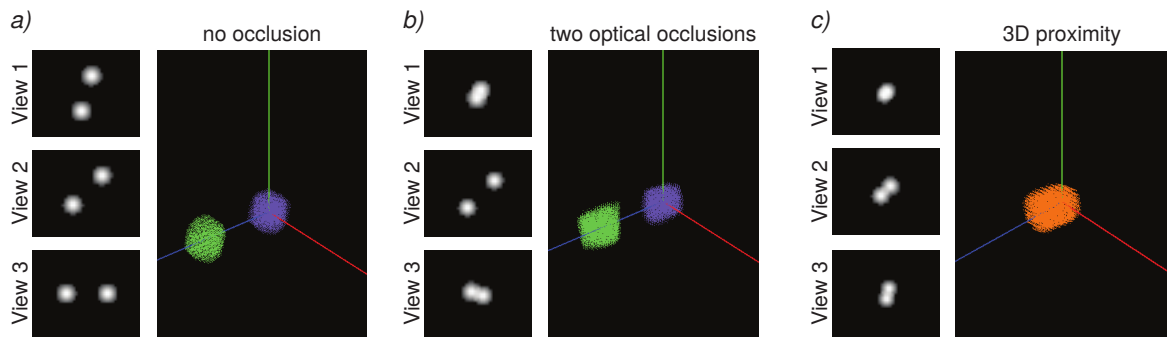


Figure 1: The 3D clouds created by Prometheus corresponding to: (a) two targets well separated in all the views; (b) two targets separated in the 3D space, but forming optical occlusions in two out of three cameras; (c) two targets in actual 3D proximity (occlusion in all cameras). The two targets are reconstructed as two well-separated 3D clouds when they are not occluded in at least one camera, while they are reconstructed as a single 3D cloud when in 3D proximity. View 1, View 2 and View 3 show the image on each camera.

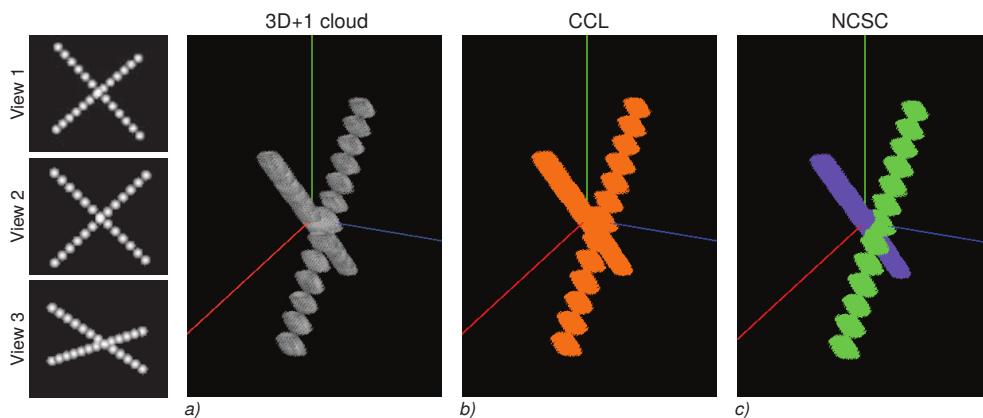


Figure 3: 3D proximity. Left: temporal evolution of two moving targets forming an optical occlusion in all the three cameras (3D proximity). (a) the  $(3D + 1)$  clouds of points created by Prometheus; (b) the outcome of CCL clustering, clearly unable to retrieve the  $3D + 1$  volumes of the two objects, because they are in physical proximity for a few frames; (c) the result of the NCSC clustering algorithm: the two objects are correctly clustered and identified.

tackled by path multi-branching and set-cover techniques by other methods, which requires solving an NP-hard problem. Within Prometheus, on the other hand, this case is solved by CCL, which is merely P complex. This advantage may seem minor in the schematic case of 2 (and it is), but it becomes a substantial aid when analyzing complex data, as that presented in the next Section.

When the two targets are in 3D proximity for a few frames (occlusion in all cameras Fig.3), some 3D points of one target are linked in both space and time to 3D points of the other target, connecting the two 3D volumes corresponding to the different targets, Fig.3a. Hence, in this case the CCL algorithm produces one single connected component and it fails to solve the occlusion, as shown in Fig.3b. For this reason we need to resort to a more sophisticated clustering technique.

#### 4 - Normalized Cut Spectral Clustering

(NCSC). Consider the schematic case of Fig.3, where two targets get in 3D proximity for a few frames. The two 3D volumes describing the spatio-temporal evolution of the two targets are connected by a few links concentrated around those few frames, while they are well separated in all the other frames. This suggests to use both spatial and temporal information to discard links connecting the two different targets, dividing the original cluster into two different connected components, each representing the dynamic evolution of one target. The cumulative weakness of the links connecting the different targets is the key motive to solve 3D proximity occlusions by spectral clustering.

We work with a technique based on the Normalized Cut Spectral Clustering (NCSC) method introduced in (Shi and Malik, 2000). The NCSC approach is a substantial improvement on the Minimum Cut (MC) criterion (Cormen et al., 2009). MC defines the optimal partition of a graph as the one obtained




Figure 4: Test on semi-natural data. Left: temporal evolution of a swarm of 42 midges for 200 frames in the three different cameras; (a) the  $(3D + 1)$  clouds of points; (b) the result of Prometheus.

by cutting across the minimum number of links; this favours the formation of small sets of isolated nodes in the graph. NCSC, on the other hand, optimizes the balance between cutting a small number of links *and* keeping the two clusters as even as possible in terms of points mass. This means that NCSC will try to minimize link-cutting while maximizing the equivalence in size of the output clusters.

This spirit of NCSC seems very well suited to deal with the problem of splitting different trajectories (Fig.3). In general, we want to track a group of targets all of similar size and shape (which is exactly the reason why we cannot perform the much-easier feature-based tracking), evolving for the same number of frames. For this reason, we expect that different targets occupy similar spatio-temporal volumes, so that NCSC, with its emphasis on creating balanced clusters, will divide them into the correct trajectories.

We apply NCSC to each multi-object cluster unsplit by CCL due to  $3D$  proximity; we overcome the NP-complete complexity of NCSC by embedding it in the real values domain, thus finding a discrete approximation of the optimal solution in polynomial time (Shi and Malik, 2000). In this respect, we deal with hard  $3D$  proximity occlusions similarly to what former methods deal with simple optical occlusions: we formulate the problem in terms of NP optimization, whose complexity is then tamed through a P approximated solution.

As shown in the schematic case of Fig.3c, the normalized cut finds the two correct connected components and the two corresponding trajectories are thus

correctly retrieved. It is perhaps interesting to note that in this way the concept of normalized cut is effectively extended from segmentation to tracking.

## 4 TESTING THE ALGORITHM

We performed tests of Prometheus on a semi-natural data set. We do this (instead of working directly on raw natural data) in order to have at the same time a biologically realistic data set and a ground truth with which comparing our results. Experimental data on midge swarms (Attanasi et al., 2014), are tracked making use of the method of (Attanasi et al., 2015)); the resulting  $3D$  trajectories are smoothed with 7 points interpolation; moreover, the frame rate is doubled, passing from 170 fps to 340 fps linearly interpolating any pair of points. A system of three pinhole cameras is simulated and at each instant of time the  $3D$  position of each target is projected on the three sensors (OpenGL library). Targets are monochromatic spheres of fixed radius, imaged as discs with Gaussian intensity profile. This procedure results in a set of images for each of the three cameras, which is given as an input to Prometheus, together with the trifocal tensor computed from the mutual positions of the three cameras (Hartley and Zisserman, 2004).

Fig.4 shows the result of Prometheus on a semi-natural swarm of 42 midges tracked for 200 frames. Prometheus successfully solved all the  $2D$  optical occlusions, producing 29 isolated clusters corresponding to the insects which are never occluded in all the

cameras at the same instant of time. We compared these trajectories with the ground truth and checked that they are correct. We remark that this result is achieved without the need of any set-cover technique.

Another 6 clusters produced by CCL correspond to hybridised objects due to cases of 3D proximity, which should be tackled again by the NCSC routine. However occlusions in semi-natural datasets last longer than the ones the NCSC algorithm can currently solve, since some temporal constraints are still not implemented (see next Section).

## 5 FUTURE WORK

Prometheus can solve 3D proximity occlusions lasting a few frames, but it currently does not handle long-term proximity problems. Fig.5 is a schematic representation of what may happen during a long-term 3D proximity occlusion. Two  $(3D + 1)$  clouds, represented as the green and the blue lines, are well separated except for those frames where the occlusion occurs; the resulting cloud of points is represented in the figure as the black circle. The NCSC routine has to find the partition which minimizes the weight of the discarded links while maximizing the similarity on the volumes occupied by the two resulting clusters. Depending on the time duration of the 3D proximity, it can either be more convenient for NCSC to cut along  $c_1$  (correct choice) or along  $c_2$  (wrong choice).

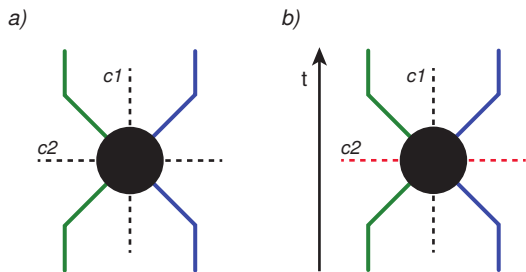


Figure 5: Long-term 3D proximity. Two  $(3D + 1)$  clouds well separated in time and space, represented in figure as the green and the blue lines, form an optical occlusion in all the cameras, due to long-term 3D proximity (black circle in figure). The dashed lines  $c_1$  and  $c_2$  depicts the two potential cuts evaluated by the NCSC algorithm. In absence of any bias differentiating time from space, the choice of the cut arbitrarily depends on the duration of the 3D proximity.

This happens because, at its present state, the NCSC module of Prometheus does not differentiate between spatial and temporal dimension: cutting along time or space does not make any difference, provided that a right balance between links and mass is found. Of course, this does not need to be the case:

time has a privileged status in the problem, so that *a priori* a cut longitudinal in time has to be preferred over one transverse in time. Hence, we plan to introduce a time bias in the NCSC linking and splitting algorithm to overcome this problem.

Secondly, proximity links based on a metric distance are suitable when the displacement of a single individual between two consecutive frames is smaller than the inter objects distance. This limitation can be overcome speeding up the frame rate. However, in practice this solution is not always feasible and we are planning to introduce dynamic predictors in Prometheus in order to give more robust definition of temporal links.

## 6 CONCLUSIONS

Current state-of-the-art tracking algorithms are able to overcome 2D optical occlusions formulating a NP-hard weighted set-cover problem, while they are not able to solve occlusions due to actual 3D proximity. We presented a new 3D tracking algorithm – name: Prometheus – that significantly improves this state of affairs.

Prometheus works directly in 3D, retrieving the spatio-temporal volume occupied by each target in  $(3D + 1)$  dimensions. It solves 2D occlusions making use of a linear time connected components labeling routine, while it overcomes 3D proximity through a spectral clustering technique based on the NP-complete normalized cut. In this way, Prometheus makes NP-Complete what is currently considered impossible (actual 3D proximity), while making P what is currently NP-hard (2D occlusions).

Preliminary tests on a semi-natural data set of insect swarms were performed to check the validity of the method. These tests confirmed our expectations, showing that the labeling technique together with the normalized cut approach is a promising new direction for a new generation of 3D tracking algorithm.

## ACKNOWLEDGEMENTS

This work was supported by the following grants: IIT – Seed Artswarm; ERC–StG No. 257126; and US-AFOSR No. FA95501010250 (through the University of Maryland). We thank Irene Giardina for discussions.

## REFERENCES

- Attanasi, A., Cavagna, A., Del Castello, L., Giardina, I., Jelic, A., Melillo, S., Parisi, L., Pellacini, F., Shen, E., Silvestri, E., et al. (2015). Greta - a novel global and recursive tracking algorithm in three dimensions. *Pattern Analysis and Machine Intelligence, IEEE Transactions on*, (99).
- Attanasi, A., Cavagna, A., Del Castello, L., Giardina, I., Melillo, S., Parisi, L., Pohl, O., Rossaro, B., Shen, E., Silvestri, E., et al. (2014). Collective behaviour without collective order in wild swarms of midges. *PLoS computational biology*, 10(7):e1003697.
- Butail, S., Paley, D., et al. (2010). 3d reconstruction of fish schooling kinematics from underwater video. In *Robotics and Automation (ICRA), 2010 IEEE International Conference on*, pages 2438–2443. IEEE.
- Cheng, X. E., Qian, Z.-M., Wang, S. H., Jiang, N., Guo, A., and Chen, Y. Q. (2015). A novel method for tracking individuals of fruit fly swarms flying in a laboratory flight arena. *PloS one*, 10(6):e0129657.
- Cormen, T. H., Leiserson, C. E., Rivest, R. L., and Stein, C. (2009). *Introduction to Algorithms, Third Edition*. The MIT Press, 3rd edition.
- Dell, A. I., Bender, J. A., Branson, K., Couzin, I. D., de Polavieja, G. G., Noldus, L. P., Pérez-Escudero, A., Perona, P., Straw, A. D., Wikelski, M., et al. (2014). Automated image-based tracking and its application in ecology. *Trends in ecology & evolution*, 29(7):417–428.
- Ess, A., Schindler, K., Leibe, B., and Van Gool, L. (2010). Object detection and tracking for autonomous navigation in dynamic environments. *The International Journal of Robotics Research*, 29(14):1707–1725.
- Giardina, I. (2008). Collective behavior in animal groups: theoretical models and empirical studies. *HFSP journal*, 2(4):205–219.
- Hampapur, A., Brown, L., Connell, J., Ekin, A., Haas, N., Lu, M., and Pankanti, S. (2005). Smart video surveillance: exploring the concept of multiscale spatiotemporal tracking. *Signal Processing Magazine, IEEE*, 22(2):38–51.
- Hartley, R. I. and Zisserman, A. (2004). *Multiple View Geometry in Computer Vision*. Cambridge University Press, ISBN: 0521540518, second edition.
- Michel, P., Chestnutt, J., Kagami, S., Nishiwaki, K., Kuffner, J., and Kanade, T. (2007). Gpu-accelerated real-time 3d tracking for humanoid locomotion and stair climbing. In *Intelligent Robots and Systems, 2007. IROS 2007. IEEE/RSJ International Conference on*, pages 463–469. IEEE.
- Moussaid, M., Guillot, E. G., Moreau, M., Fehrenbach, J., Chabiron, O., Lemerrier, S., Pettré, J., Appert-Rolland, C., Degond, P., and Theraulaz, G. (2012). Traffic instabilities in self-organized pedestrian crowds. *PLoS Comput. Biol.*, 8(3):e1002442.
- Ouellette, N. T., Xu, H., and Bodenschatz, E. (2006). A quantitative study of three-dimensional lagrangian particle tracking algorithms. *Experiments in Fluids*, 40(2):301–313.
- Pérez-Escudero, A., Vicente-Page, J., Hinz, R. C., Arganda, S., and de Polavieja, G. G. (2014). idtracker: tracking individuals in a group by automatic identification of unmarked animals. *Nature methods*, 11(7):743–748.
- Puckett, J. G., Kelley, D. H., and Ouellette, N. T. (2014). Searching for effective forces in laboratory insect swarms. *Scientific reports*, 4.
- Shi, J. and Malik, J. (2000). Normalized cuts and image segmentation. *Pattern Analysis and Machine Intelligence, IEEE Transactions on*, 22(8):888–905.
- Sobral, A. and Bouwmans, T. (2014). Bgs library: A library framework for algorithms evaluation in foreground/background segmentation. In *Background Modeling and Foreground Detection for Video Surveillance*. CRC Press, Taylor and Francis Group.
- Stockman, G. and Shapiro, L. G. (2001). *Computer Vision*. Prentice Hall PTR, Upper Saddle River, NJ, USA, 1st edition.
- Straw, A. D., Branson, K., Neumann, T. R., and Dickinson, M. H. (2010). Multi-camera real-time three-dimensional tracking of multiple flying animals. *Journal of The Royal Society Interface*, page rsif20100230.
- Vacchetti, L., Lepetit, V., and Fua, P. (2004). Combining edge and texture information for real-time accurate 3d camera tracking. In *Mixed and Augmented Reality, 2004. ISMAR 2004. Third IEEE and ACM International Symposium on*, pages 48–56. IEEE.
- Wu, Z., Hristov, N. I., Kunz, T. H., and Betke, M. (2009). Tracking-reconstruction or reconstruction-tracking? comparison of two multiple hypothesis tracking approaches to interpret 3d object motion from several camera views. In *Motion and Video Computing, 2009. WMVC'09. IEEE Workshop on*, pages 1–8. IEEE.
- Wu, Z., Kunz, T. H., and Betke, M. (2011). Efficient track linking methods for track graphs using network-flow and set-cover techniques. In *Computer Vision and Pattern Recognition (CVPR), 2011 IEEE Conference on*, pages 1185–1192. IEEE.