

Mixing navigation on networks

Tao Zhou^{1,2}

¹Department of Modern Physics, University of Science and Technology of China, Hefei, 230026, PR China

²Department of Physics, University of Fribourg, Chemin du Muse 3, CH-1700 Fribourg, Switzerland

(Dated: February 16, 2019)

In many real communication networks, to navigate the message along with the shortest path costs too much. Motivated by the coherence motion in biological swarm induced by a few effective leaders, in this Letter, we proposed a mixing navigation mechanism. With a few routers added, the navigation efficiency can be remarkably enhanced. Some advanced strategies are also designed: For non-geographical scale-free networks, the targeted strategy with a tiny fraction of routers, can guarantee an efficient navigation with low and stable delivery time almost independent of network size. For geographical networks, the clustering strategy can simultaneously increase the efficiency and reduce the cost. This mixing navigation mechanism is of significant importance especially for information organization of wireless sensor networks and distributed autonomous robotic systems.

PACS numbers: 89.75.Hc, 87.23.Ge, 89.20.Hh

Information navigation is the fundamental function of all communication networks. There are two kinds of information: The nonspecific one, of relevance for broadcasting process, epidemic spreading and rumor propagation, is desirous to travel all over the networks, while the specific information focus only on locating one targeted node. Here we concentrate on the latter case. In a decentralized file-sharing system, such as GNUTELLA and FREENET, files are found by forwarding queries to one's neighbors until arriving the target [1]. Without any navigation, to find a file in those systems is equivalent to a random-walk search, which is inefficient in large-size networks [1, 2]. While by using a very little information, like the geographical location of target [3], the degrees of neighboring nodes [1, 4], or *local betweenness centrality* (LBC) [5], the navigation efficiency can be sharply improved. In an extreme case, if all the nodes know how to deliver the message along with the shortest path, the highest efficiency can be achieved with delivery time being equal to the shortest path-length. However, this ideal navigation system is impractical in huge-size networks since it requires either a great amount of external information [6] or a large memory of each node [7], which costs too much. One should also be awake to the fact that, even the ability on exploiting the partial/local information brings high cost on hardware implementation. Actually, any heuristic algorithm based on the neighbors' order of a certain structural measure, such as degree [1, 4] and LBC [5], requires the record of all visited nodes (or paths) for each message, otherwise the packet may run into a circle thus can not be successfully delivered to its destination (see, for example, the rule of *path iteration avoidance* in local routing protocol [8]). Especially, in many real communication networks, such as Limewire, Kazaa and eDonkey, the edges can be rapidly rewired [9]. For the economical and technical reasons, it is hard to design a navigation system requiring each node sufficient power to detect the structural or geographical changes, as well as strong computational ability to dynamically find the (near-) shortest paths.

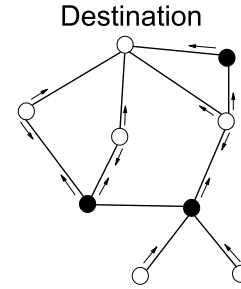


FIG. 1: Mixing navigation on networks. The network is consisted of two kinds of nodes, forwarder (hollow circle) and router (solid circle). As a holder, the forwarder will forward the message to a randomly selected neighbor, while the router can deliver it one step towards its destination. The arrows located in each node represent the possible delivering directions for a given destination.

Many efforts have been made previously on finding highly effective navigation algorithm with low cost. In those studies, a latent and maybe oversimple assumption is that all the nodes in the network are functionally equivalent. In this Letter, we raise a partially centralized navigation system where a tiny fraction of nodes, called *routers*, know where the shortest path is, while most nodes, called *forwarders*, can only randomly forward the message to one of their neighbors. This mixing navigation mechanism is practicable and necessary in some significant self-driven systems. Consider a communication network consisted of many sensors [10, 11]; its topology varies dynamically due to the power-exhaustion of some nodes as well as the changing of frequency channels for security reason. For the very limited power assigned to each node, it can not be a router especially for long time. A possible way is that each node will behave as a router for a short period (peer-to-peer way), or, a very few specific nodes are previously given more power and will be the routers (partially centralized way). Another typical

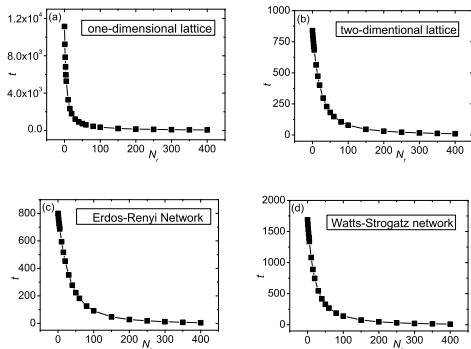


FIG. 2: Expected delivery time t vs. N_r with random selection of routers in (a) one-dimensional lattice, (b) two-dimensional lattice, (c) Erdős-Rényi (ER) networks [17], (d) Watts-Strogatz (WS) networks [18]. The lattices are of periodic boundary conditions, and the WS network is generated from one-dimensional lattice with rewiring probability $p = 0.1$. In all those networks, the size $N = 400$ and average degree $\langle k \rangle = 4$ are fixed. All the data points are obtained by averaging over 10^6 independent runs.

example is the distributed autonomous robotic system [12], where each robot moves fast and the direct communication can only be carried out within a limited horizon like the Vicsek model [13]. A router must have the ability to detect the location of target, thus can send the message in right direction [3]. Overmany routers bring high economic pressure, while without routers the communication efficiency is very low. We expect the embedding of a tiny fraction of routers could guarantee both the high efficiency and the low cost to the system. This idea is also somewhat inspired by the collective phenomenon of biological swarm, in which a very few effective leaders can well organize the whole population [14].

The primary figure of merit for the present model is the expected delivery time t , which represents the expected number of steps (hop-counts) needed to deliver a message from a random source to a random destination (see the rule of mixing navigation illuminated in Fig. 1). Taking into account the different measures of cost, we divide the networks into two classes: One is *non-geographical networks*, where the Euclidean coordinates of nodes and the lengths of edges have no physical meaning (e.g. World-Wide-Web, metabolic networks, etc.). The other is *geographical networks* having well defined node locations (e.g. wireless sensor networks, distributed robotic networks, etc.). In the former case, the cost of router mainly results from the hardware implementation, since each router needs a large memory to store the routing table [15, 16]. Therefore, the number of routers, N_r , is directly used to approximately measure the cost. In the latter case, usually, the nodes are moving continuously; since the direct communication is often bounded with a radius r_c , the router has to find out the location of target, as well as the locations of all its neighboring nodes with distance $< r_c$. This operation

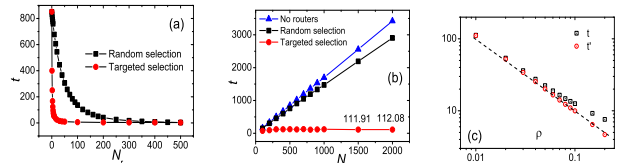


FIG. 3: (color online) (a) Expected delivery time t vs. N_r with random selection (black square) and targeted selection (red circle) on BA networks with size $N = 500$ and average degree $\langle k \rangle = 6$. (b) Scaling behavior of t as the increasing of N . The average degree $\langle k \rangle = 6$ and router density $\rho = N_r/N = 0.01$ are fixed. The values of the last two points in targeted selection is marked. The data points in the two upper curves can be linearly fitted with slope 1.714 ± 0.002 and 1.447 ± 0.007 , respectively. (c) Delivery time t (black square) and rescaled delivery time t' (red circle) as a function of ρ . The straight line is of slope -1 . The network is of $N = 2000$ and $\langle k \rangle = 6$. All the data points in (a), (b) and (c) are obtained from 10^7 independent runs.

can be implemented by sending a signal (not message) through a specific frequency channel to all other nodes and analysis the feedback, which requires certain amount of power. Therefore, to save power, the router may switch its working mode to a simple forwarder sometimes. The cost, concerning power only [10], can be measured by the total time working as a router.

We start with a trivial method, namely *random selection*, where a fraction of nodes are randomly selected to be routers. Fig. 2 reports the simulation results of some extensively studied homogenous networks. The expected delivery time t remarkably decreases after a tiny fraction of routers are added. Then, when N_r gets larger, the decreasing speed, $-\partial t/\partial N_r$, becomes slower and the saturation is clearly observed.

Since the majority of real non-geographical networks have heterogenous degree distribution [19], we next implement this model onto the Barabási-Albert (BA) networks [20]. Inspired by the prior studies on attack [21, 22] and immunization [23], we propose a *targeted selection* strategy where N_r nodes with the highest degree are selected to be routers. As shown in Fig. 3a, compared with the random selection strategy, the targeted one has much higher efficiency. Even with one router added, the delivery time t drops to its half, and the efficiency can be enhanced about 10 times via only 5 routers. Fig. 3b shows the delivery time as a function of network size. Without any routers, t scales linearly with N , and a small fraction of randomly added routers will not change its scaling behavior, but only reduce the growing rate $\partial t/\partial N$. Surprisingly, under the targeted strategy, even a very tiny fraction (e.g. $\rho = 0.01$) of routers can guarantee a high efficient navigation with delivery time t almost keeping stable as the increasing of system size. The scaling behavior can be analytically predicted in the large-size limit $N \rightarrow \infty$. If $\rho = 0$, the current navigation algorithm degenerates to random walk with $t \sim N$

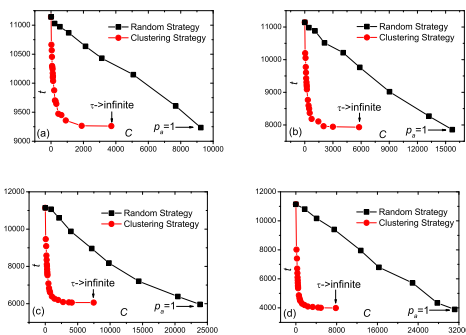


FIG. 4: (color online) Expected delivery time t as a function of cost C on one-dimensional lattice. The number of routers are $N_r = 1$ (a), 2 (b), 4(c) and 8 (d), respectively. The $t - C$ relations for random and clustering strategies are obtained by tuning τ in $[1, \infty)$ and p_a in $[0, 1]$, respectively. $\tau \rightarrow \infty$ means the router will never return to inactive state after it becomes active. $t(\tau \rightarrow \infty)$ is slightly larger than $t(p_a = 1)$ since in the former case when a message visits a router in the first time, it will be randomly forwarded. The network size $N = 400$ and average degree $\langle k \rangle = 4$ are fixed. All the data points are obtained by averaging over 10^6 independent runs.

[1], and for any $\rho > 1/N$, the network is decomposed into many interconnected forwarder-cores bounded with routers, thus the delivery time is consisted of two parts: One accounts for the time randomly walking inside the cores, the other for the time travelling along with the boundary from the core containing the source to that containing the destination. Approximately, the former scales as $t_1 \sim 1/\rho$, while the latter is approximated to $t_2 \approx \langle l \rangle (1 + \log_N^{\rho})$, where $\langle l \rangle$ denotes the average shortest path-length. When ρ is very small (close to $1/N$), the contribution of t_2 is neglectable even for huge (but not really infinite) N , thus $t \approx t_1 \sim 1/\rho$. As shown in Fig. 3c, in the log-log plot, $t(\rho)$ can be fitted by a straight line with slope -1 for very small ρ . However, when ρ gets larger, the departure from ρ^{-1} scaling becomes visible. To move out the contribution of t_2 , we use a rescaled delivery time $t' = t - \langle l \rangle (1 + \log_N^{\rho})$, which can be well fitted by a straight line with slope -1.002 ± 0.005 in the interval $\rho < 0.3$. When ρ goes close to 1, t_2 will be dominant thus $t \sim \ln N$ as what we can expect in the shortest-path searching algorithm. The details of analyzing approach will be published in an extending paper.

We next explore the navigation on geographical networks. For simplicity, the network is embedded in a one-dimensional lattice with periodic boundary condition, and the average degree, which reflects the horizon r_c , is fixed as $\langle k \rangle = 4$. The routers are randomly distributed in the network, each of which can be in one of the two states: *active* or *inactive*. In the former state, the router will continuously send/recvie specific signals to detect the locations of all other nodes thus can delivery the message one step towards its destination. In the latter state, the router behaves like a simple forwarder. The cost, denoted by C , is measures by the total active time

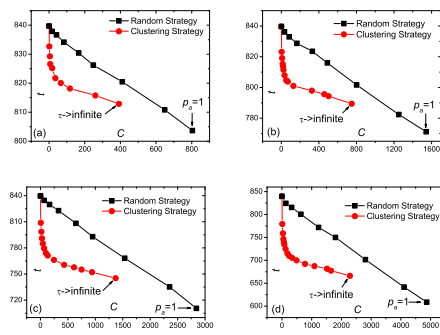


FIG. 5: (color online) t vs. C on two-dimensional lattice. The setting of N , N_r and $\langle k \rangle$ are the same as those of Fig. 4.

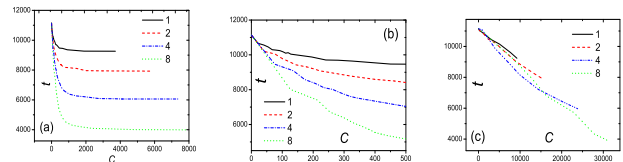


FIG. 6: (color online) The relations between t and C for $N_r = 1$ (black solid), 2 (red dash), 4 (blue dash-dot) and 8 (green dot) under clustering strategy (a) and random strategy (c), respectively. The panel (b) illuminates the part of (a) for small C . The data shown here are obtained from the same simulation environment as that of Fig. 4.

summing over all the routers. The transmit time from one node to its neighbor is assumed to be the same for any message, and counted as the system time unit. The simplest strategy is to switch randomly, that is to say, at each time step, each router will be active with probability p_a , where p_a is a constant independent of time. Given network structure and the number of routers, both the delivery time t and the cost C are statistically determined by p_a , thus by tuning p_a , a curve in $t - C$ (efficiency-cost) plane can be obtained. Moreover, we propose a novel switching method, namely *clustering strategy*. In this strategy, if an inactive router receives a message at time step T , it will forward it to a random neighbor and then becomes active from time $T + 1$ to $T + \tau$. For an active router, it will send this message one step along with the shortest path to the destination, and keep active from time $T + 1$ to $T + \tau$. If this message will not come again before $T + \tau$, the routers switches to inactive. Initially, all the routers are inactive. Analogously, by adjusting τ , a curve in efficiency-cost plane can be obtained.

The simulation results for random and clustering strategies are shown in Fig. 4. Clearly, by raising the cost, the navigation efficiency can be enhanced. With the same cost, the clustering strategy performs much better than random strategy. It is because the track of message has a localized effect (i.e., the phenomenon of information clustering). Generally, after visiting a router i , a message will walk within i 's surrounding area during a

certain time period, with much higher probability hitting i again than other “far away” routers. Therefore, the clustering strategy simultaneously has two advantages: Firstly, it increases the probability that a router is active when being revisited, thus can enhance the efficiency. Secondly, it avoids the useless activities of some “far away” routers, thus can hold down the cost. Fig. 5 reports the simulation results about $t - C$ relations on two-dimensional lattice with periodic boundary condition, which also demonstrate the visible advantage of clustering strategy. However, the improvement from random to clustering strategy in the two-dimensional lattice is smaller than that in one-dimensional case. Actually, the advantage of clustering strategy is more remarkable in more localized networks. In geographical lattice, the one having larger scale $N^{1/d}$ and smaller horizon r_c is more localized, where d denotes the dimension.

Clearly, better efficiency can be achieved by adding more routers. However, it may also increase the cost. As shown in Fig. 6c, for the case of random strategy, the four curves for different N_r have almost the same decaying rate. Therefore, if using the decrement of t resulting from unit cost to judge the strategy, the addition of routers can not enhance the performance of random strategy. This finding is hackneyed in many real situation: Given a strategy, if one wants to gain more, one has to pay more. Interestingly, it is found that the performance of clustering strategy can be enhanced by adding

more routers. As shown in Fig. 6a and Fig. 6b, the decaying rate of larger- N_r curve is remarkably higher than that of smaller- N_r curve, indicating that via unit cost, the clustering strategy with larger N_r can bring more improvement. Although only the cases $N_r = 1, 2, 4, 8$ are plotted, this conclusion is valid for all $N_r = 1, 2, \dots, N$. For example, in the extreme case $N_r = N = 400$ on one-dimensional lattice, to reduce delivery time to $t \approx 150$ only costs $C \approx 375$. The result in two-dimensional lattice, not shown here, is qualitatively the same as that in one-dimensional case.

In conclusion, we raise a mixing navigation mechanism inspired by some practical problems in technological systems. In non-geographical scale-free networks, the targeted strategy, even with a very tiny fraction of routers, can guarantee an efficient navigation with low and stable delivery time almost independent of system size. For geographical networks, the clustering strategy performs much better than the random one. More interesting, its performance gets better with more routers. Since the hardware cost of single sensor drops exponentially and power supply becomes the bottleneck of well communication in huge-size wireless sensor networks, the clustering strategy, especially the extreme case $N_r = N$, is of significant importance in practice.

This work is support by the NNSFC under Grant Nos. 10635040 and 10472116.

-
- [1] L. A. Adamic, R. M. Lukose, A. R. Puniyani, and B. A. Huberman, *Phys. Rev. E* **64**, 046135 (2001).
- [2] J. D. Noh, and H. Rieger, *Phys. Rev. Lett.* **92**, 118701 (2004).
- [3] J. M. Kleinberg, *Nature* **406**, 845 (2000).
- [4] B. J. Kim, C. N. Yoon, S. K. Han, and H. Jeong, *Phys. Rev. E* **65**, 027103 (2002).
- [5] H. P. Thadakamalla, R. Albert, and S. R. T. Kumara, *Phys. Rev. E* **72**, 066128 (2005).
- [6] A. Trusina, M. Rosvall, and K. Sneppen, *Phys. Rev. Lett.* **94**, 238701 (2005).
- [7] M. Rosvall, and K. Sneppen, *Phys. Rev. Lett.* **91**, 178701 (2003).
- [8] W. -X. Wang, B. -H. Wang, C. -Y. Yin, Y. -B. Xie, and T. Zhou, *Phys. Rev. E* **73**, 026111 (2006).
- [9] V. Cholvi, V. Laderas, L. López, and A. Fernández, *Phys. Rev. E* **71**, 035103(R) (2005).
- [10] I. F. Akyildiz, W. Su, Y. Sankarasubramaniam, and E. Cayirci, *Computer Networks* **38**, 393 (2002).
- [11] P. Oqren, E. Fiorelli, and N. E. Leonard, *IEEE Trans. Automat. Contr.* **49**, 1292 (2004).
- [12] T. Arai, E. Pagello, and L. E. Parker, *IEEE Trans. Robot. Automat.* **18**, 655 (2002).
- [13] T. Vicsek, A. Czirók, E. Ben-Jacob, I. Cohen, and O. Shochet, *Phys. Rev. Lett.* **75**, 1226 (1995).
- [14] L. D. Couzin, J. Krause, N. R. Franks, and S. A. Levin, *Nature* **433**, 513 (2005).
- [15] G. Yan, T. Zhou, B. Hu, Z. -Q. Fu, and B. -H. Wang, *Phys. Rev. E* **73**, 046108 (2006).
- [16] Each router should store the identifications of neighboring nodes on the shortest path to each potential destination (see also the memory of each agent in Ref. [7]), which requires at least $(N - 1)$ integral memory.
- [17] P. Erdős, and A. Rényi, *Publ. Math.* **6**, 290 (1959).
- [18] D. J. Watts and S. H. Strogatz, *Nature* **393**, 440 (1998).
- [19] R. Albert, and A. -L. Barabási, *Rev. Mod. Phys.* **74**, 47 (2002).
- [20] A. -L. Barabási and R. Albert, *Science* **286**, 509 (1999).
- [21] R. Albert, H. Jeong, and A. -L. Barabási, *Nature* **406**, 378 (2000).
- [22] R. Cohen, K. Erez, D. ben-Avraham, and S. Havlin **86**, 3682 (2001).
- [23] R. Pastor-Satorras, and A. Vespignani, *Phys. Rev. E* **65**, 036104 (2002).