

# Deep Learning For Point Cloud Denoising: A Survey

Chengwei Zhang<sup>1\*</sup>, Xueyi Zhang<sup>2\*</sup>, Mingrui Lao<sup>2</sup> and Tao Jiang<sup>1</sup> and Xinhao Xu<sup>1</sup> and Wenjie Li<sup>1</sup> and Fubo Zhang<sup>1</sup> and Longyong Chen<sup>1†</sup>

<sup>1</sup>Aerospace Information Research Institute, Chinese Academy of Sciences

<sup>2</sup>National University of Defense Technology

zhangchengwei22@mails.ucas.ac.cn, zhangxy1998@nudt.edu.cn, laomingrui@vip.sina.cn, {jiangtao22, xuxinhao23, liwenjie21}@mails.ucas.ac.cn, {zhangfb, chenly}@aircas.ac.cn

## Abstract

Real-world environment-derived point clouds invariably exhibit noise across varying modalities and intensities. Hence, point cloud denoising (PCD) is essential as a preprocessing step to improve downstream task performance. Deep learning (DL)-based PCD models, known for their strong representation capabilities and flexible architectures, have surpassed traditional methods in denoising performance. To our best knowledge, despite recent advances in performance, no comprehensive survey systematically summarizes the developments of DL-based PCD. To fill the gap, this paper seeks to identify key challenges in DL-based PCD, summarizes the main contributions of existing methods, and proposes a taxonomy tailored to denoising tasks. To achieve this goal, we formulate PCD as a two-step process: outlier removal and surface noise restoration, encompassing most scenarios and requirements of PCD. Additionally, we compare methods in terms of similarities, differences, and respective advantages. Finally, we discuss research limitations and future directions, offering insights for further advancements in PCD.

## 1 Introduction

Point clouds serve as a fundamental 3D data format, bridging the gap between depth sensors and 3D vision algorithms. However, real-world point clouds inevitably contain noise and artifacts, which degrade the performance of downstream tasks such as point cloud classification [Sun *et al.*, 2022], object detection [Zhang *et al.*, 2024b], semantic segmentation [Yan *et al.*, 2024], and surface reconstruction [Huang *et al.*, 2024]. Compared to traditional geometric methods, deep learning (DL)-based point cloud denoising (PCD) has gained significant attention in the research community due to its superior denoising quality and generalization capability to improve the performance of downstream tasks [Zhao *et al.*, 2024; Li *et al.*, 2024; Zhang *et al.*, 2024a; de Silva Edirimuni *et al.*, 2024; Mao *et al.*, 2024].

\*These authors contributed equally to this work.

†Correspondence to: Longyong Chen (chenly@aircas.ac.cn)

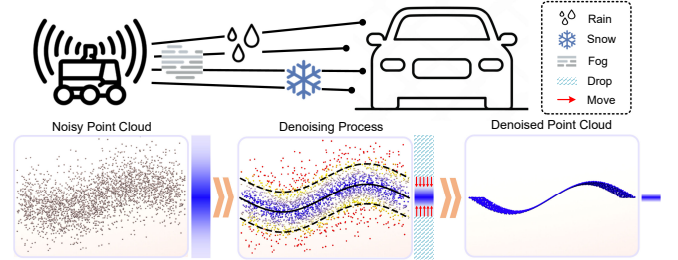


Figure 1: Illustration of the primary causes of noisy points and the denoising process. The color bar represents the point distribution density, where darker indicate higher density. The point colors range from red to blue, representing the distance to the underlying surface.

The primary causes and fundamental type of noisy points is illustrated in the upper part of Fig. 1. On the one hand, the sensing imperfections and misalignment in multi-view scanning resulting points being distributed in a non-uniform manner with varying thickness and blurry geometric details, leading to *surface noise* [Huang *et al.*, 2024]. Moreover, in adverse weather conditions, active pulsed systems such as LiDAR are particularly vulnerable in scattering media such as rain, snow, and fog. Particles in these media interact with the laser beam resulting spurious returns at incorrect distances, introducing *outliers* [Zhao *et al.*, 2024]. On the other hand, noise in point clouds can also be intentionally introduced with malicious intent, such as through delicately designed adversarial outliers or slight perturbations of original surface points [Li *et al.*, 2024; Sun *et al.*, 2023].

To effectively mitigate noise, existing DL-based PCD methods can be broadly categorized into consecutive and interrelated steps: **outlier removal** and **surface noise restoration**, as illustrated in the lower part of Fig. 1, which together address most scenarios and requirements of PCD. Specifically, outlier removal aims to drop points to *enhance the stability of feature extraction*, and, as subsequent, surface noise restoration is designed to move points to *accurately and uniformly relocate it onto the underlying surface while faithfully preserve fine-grained edge geometric details*.

However, existing surveys [Chen *et al.*, 2024b; Sohail *et al.*, 2024] only focus on certain aspects of DL-based PCD. [Chen *et al.*, 2024b] adopts a task-oriented perspective, primarily focusing on the graph neural network-based architectures design for surface noise restoration. [Sohail *et al.*, 2024] treats surface noise restoration as a subtask of point cloud en-

hancement, covers a limited part of surface noise restoration methods and omits the review of outlier removal methods. Moreover, their taxonomy lacks consideration of the intrinsic characteristics of denoising tasks, with insufficient discussion on the interrelations between different methods.

To fill this gap, this survey aims to provide a comprehensive review of DL-based PCD methods. Specifically, we consider the holistic process of outlier removal and surface noise restoration and present a generalized pipeline for DL-based PCD, covering data formats, denoising processes, and learning paradigms. Additionally, we provide a detailed overview of datasets and evaluation metrics for DL-based PCD. Moreover, we propose a novel taxonomy for DL-based PCD, organizing existing methods in a top-down manner based on key challenges. Specifically, this taxonomy includes two primary categories: outlier removal and surface noise restoration, with the latter further divided into edge-aware denoising and precise surface recovery. Additionally, we summarize key technical contributions from existing methods, forming a fine-grained, bottom-up classification of specific solutions. Further more, we provide a comparative analysis of their similarities, differences, and respective advantages and disadvantages. Finally, we evaluate representative methods under a unified benchmark setting to assess their denoising performance. Based on our findings, we outline potential future research directions in DL-based PCD, including multi-task learning and improving noise generalization.

We summarize the main contributions as follows:

- To the best of our knowledge, this is the first work that systematically and comprehensively reviews DL-based PCD methods, covering two fundamental stages: outlier removal and surface noise restoration, which encompassing most scenarios and requirements of PCD.
- Guided by the requirements and characteristics of PCD, we propose a taxonomy to categorize existing methods, as illustrated in Fig. 2. Furthermore, we analyze the intrinsic connections between the two denoising stages and explore the underlying relationships among different approaches.
- We evaluate representative DL-based PCD methods in the most frequently used settings. In addition, we discuss open challenges and promising future directions to inspire further research in this field.

## 2 Background

### 2.1 Problem Formulation

#### Noisy Point cloud Data

We consider a noisy point cloud as the union of outliers and surface noise points, denoted as  $P = \{p_1, p_2, \dots, p_{N+M}\}$ , where  $N$  and  $M$  represent the number of surface noise points and outliers, respectively. Each point  $p_i = [C_i, A_i]$  in the point cloud consists of two components, where  $C_i$  denotes the basic 3D coordinates  $(x_i, y_i, z_i)$  and  $A_i$  represents the associated point attributes, e.g., color [Vogel et al., 2025], and normal vectors [Chen et al., 2023]. The denoising network can perform denoising based either solely on the spatial relationships of neighboring points or by incorporating richer contextual information from point attributes.

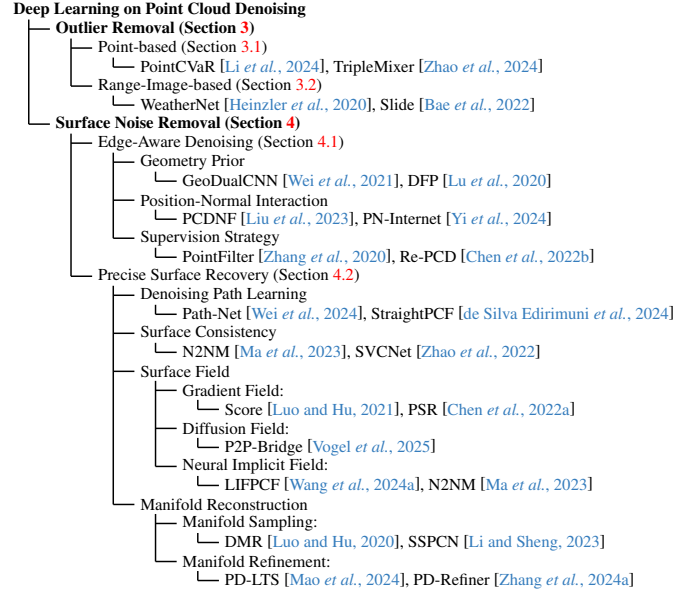


Figure 2: A taxonomy of representative DL-based PCD methods.

#### Denoising Process

The DL-based PCD process is illustrated in Fig. 3. Our goal of interest is to recover the clean surface by denoising outlier and surface noise. Outlier removal focuses on identifying and dropping points that significantly deviate from the underlying surface. Since outlier removal relies on long-range dependencies between points, no further split is performed. This step can be viewed as an independent preprocessing stage before surface noise restoration [Zhao et al., 2024; Bae et al., 2022], or integrated with downstream tasks to enable end-to-end joint optimization [Wang et al., 2022; Li et al., 2024; Luo and Hu, 2020].

After outlier removal, surface noise restoration aims to denoising the remaining points by moving them toward underlying surface. To enhance parallelization and accommodate the specific requirements of PCD, this step can be categorized into: Point-Level and Patch-Level. Point-Level methods constructs a smaller neighborhood graph (e.g., 128 points) for each point to independently extract features and outputs a single denoised point. After processing all points, the final denoised point cloud for the entire scene is naturally obtained [Wei et al., 2024]. In contrast, Patch-Level denoising selects a subset of support points from the entire point cloud using farthest point sampling (FPS), computes the K-nearest neighbors (KNN) for each support point, and split the point cloud into several overlapping, larger patches (e.g., 1024 points). The final denoised result is obtained by removing overlapping regions between patches, which is achieved through patch stitching [de Silva Edirimuni et al., 2023b].

**Discussion:** Point-Level and Patch-Level denoising exhibit different strengths and limitations. Specifically, the denoising results of Point-Level methods remain consistent regardless of whether the test data is complete, as the local context remains unchanged for each point. However, independently computing neighborhoods for each point introduces significant computational redundancy, which adversely affects processing efficiency. Moreover, by treating each

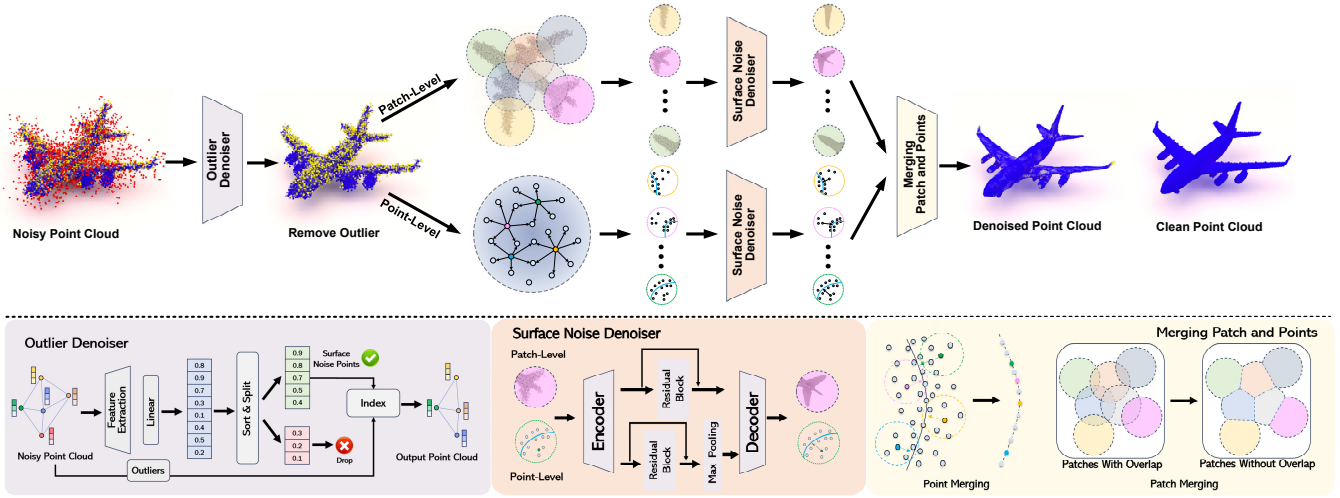


Figure 3: An overview of DL-based PCD paradigms. The outlier denoiser can be regarded as a point-wise classification network that removes outliers based on probability estimation. The surface noise denoiser takes the outlier-denoised point cloud as input and follows either point-level or patch-level paradigms, producing denoised results either as individual points or as patch of points. Point-level denoised results are directly merged, whereas patch-level results require overlap removal before merging.

point in isolation without considering inter-point dependencies, Point-Level denoising may lead to clustering effects, resulting in an ununiformly distributed denoised point cloud. Nevertheless, Point-Level methods can precisely focus on the denoising direction of individual points, making them well-suited for preserving fine-grained edge geometric features. As a result, most edge-aware denoising approaches belong to Point-Level methods.

Patch-Level denoising, on the other hand, is computationally more efficient and explicitly accounts for the relationships between points, leading to more uniform denoising results. Additionally, Patch-Level methods model larger-scale surface distributions, making them more effective in restoring the precise locations of underlying surfaces. However, since a single point may exhibit different denoising path in adjacent patches, inconsistencies can arise when merging patches, potentially causing artifacts such as cracks and misalignments in the final reconstructed surface.

### Learning Paradigm

The denoisers for outlier removal and surface noise restoration can be trained either separately or jointly. The outlier removal denoiser can adopt the learning paradigm of classification tasks. In supervised learning, a point-wise classification loss is typically minimized [Zhao *et al.*, 2024]. Alternatively, unsupervised learning can be achieved by estimating reconstruction uncertainty [Bae *et al.*, 2022].

The surface noise denoiser follows a learning paradigm similar to regression tasks and is typically trained in a supervised manner by minimizing the similarity between the denoised and ground truth (GT) point clouds [Zhang *et al.*, 2024a] or by predicting the deviation between the estimated and GT denoising paths [de Silva Edirimuni *et al.*, 2023b]. Additionally, unsupervised methods leverage density priors [Luo and Hu, 2021] or spatial consistency [Ma *et al.*, 2023] to estimate the underlying surface.

Some approaches further exploit gradient information from

backpropagated losses [Li *et al.*, 2024; Luo and Hu, 2020] or learn point-wise weighting schemes [Wang *et al.*, 2022] to jointly optimize outlier removal and surface noise restoration, enhancing overall denoising performance.

## 2.2 Dataset for Point Cloud Denoising

A large number of datasets have been collected to train and evaluate the denoisers.

For outlier removal, some methods attempt to construct physically-based models to simulate adverse environments, such as rain, snow, and fog [Zhao *et al.*, 2024]. Others collect real-world noise points under adverse weather conditions and inject them into clean road scene datasets [Bae *et al.*, 2022]. Additionally, some approaches collect paired point clouds of the same scene under real-world conditions, capturing both noisy and clean versions [Heinzler *et al.*, 2020].

For surface noise restoration, there are two types of datasets: synthetic datasets and real-world datasets. Synthetic datasets typically consist of complete object-level mesh models, which are used to generate noisy point clouds with varying densities, noise modalities, and intensities [Luo and Hu, 2021; Chen *et al.*, 2022a]. Real-world datasets consist of object scans [Wang *et al.*, 2016] and urban street scene data [Serna *et al.*, 2014], which inherently contain occlusions and more complex noise patterns.

## 2.3 Evaluation Metric

Different evaluation metrics have been proposed to evaluate the denoising methods. For outlier removal, a point-wise classification paradigm is typically adopted, leveraging commonly used classification metrics such as mean Intersection-over-Union (mIoU), precision, recall, and F1-score. These metrics are used to evaluate point-wise binary classification (determining whether a point is an outlier) as well as multi-class classification (identifying outlier types such as rain, snow, or fog). For surface noise restoration, Chamfer Distance (CD) and Point-to-Mesh Distance (P2M) are the most



commonly used evaluation criteria. In particular, Chamfer Distance (CD) emphasizes the overall similarity and uniformity of the denoised point cloud, whereas Point-to-Mesh Distance (P2M) emphasizes precise surface localization.

### 3 Outlier Removal

Outliers exhibit significant sparsity differences compared to surface points, often introducing uncertainty in downstream tasks. For example, when constructing a k-nearest neighbor (KNN) graph and learning feature correlations based on differences between central and neighboring points, outliers can cause abnormally high feature activations, leading to unstable gradient propagation and parameter updates, which negatively impacts performance of downstream tasks. On the other aspect, these sparsity differences and anomalous characteristics can, in turn, serve as cues for outlier removal [Bae et al., 2022; Li et al., 2024; Zhao et al., 2024] to enhance the stability of feature extraction. This step can directly implemented as *point-based* classification on the raw point cloud, as well as, leverage sensor perspective information to project points as *range images-based* pixel-level classification.

#### 3.1 Point-based

Point-based methods offer high flexibility, making them executable for various types of point cloud data. Specifically, TripleMixer [Zhao et al., 2024] treats outlier removal as an independent task and introduces the Geometry, Frequency, and Channel Mixer Layer to capture geometric spatial information, extract multi-scale frequency features, and enhance multi-channel feature representations in point clouds, providing strong interpretability for the outlier removal process. In contrast, PointFilterNet [Wang et al., 2022] integrates outlier removal into the feature learning process and employs an outlier recognizer that assigns smaller coefficients to points farther from the underlying surface, thereby identifying and excluding them. Besides, PointCVaR [Li et al., 2024] performs gradient-based attribution analysis at the point level to estimate the risk of each point, treating high-risk points as outliers and removing them.

#### 3.2 Range Image-based

In projected range images, outliers exhibit abrupt pixel value variations compared to their neighboring pixels, which can be effectively captured using convolutional neural networks (CNNs). To this end, WeatherNet [Heinzler et al., 2020] presents the first CNN-based approach to analyze and filter out adverse weather effects in point cloud data. Besides, Slide [Bae et al., 2022] leverages the structural characteristics of noisy points, particularly their low spatial correlation with neighboring points, to develop a novel self-supervised outlier removal framework. Further more, LiSnowNet [Yu et al., 2022] integrates Fast Fourier Transform (FFT) with CNNs to perform unsupervised denoising.

### 4 Surface Noise Removal

Outlier removal can only drop noisy points without adjusting their positions, leaving the remaining point cloud around

the underlying surface unevenly distributed and with a certain thickness. Thus, surface noise restoration is employed to adjust the positions of the rest noisy points, enabling them to accurately and uniformly converge onto the underlying surface. In this field, researchers primarily focus on accurately estimating the surface location from the point cloud while preserving sharp geometric edges during denoising. Based on these objectives, we categorize surface noise restoration methods into two main groups: *Edge-Aware Denoising* and *Precise Surface Recovery*.

#### 4.1 Edge-Aware Denoising

The edge regions of point clouds contribute more to the description and identification of structures [Wu et al., 2023]. To this end, edge-aware denoising methods enhance the preservation of edge features by leveraging surface geometric information from three key aspects: *Geometry Prior*, *Position-Normal Interaction*, and *Supervision Strategy*.

##### Geometry Prior

The edge regions, where two surfaces meet, provide geometric prior information to guide edge feature restoration. GeoDualCNN [Wei et al., 2021] uses a dual convolutional network with geometric support to compute a homogeneous neighborhood for each point. DFP [Lu et al., 2020] uses a classifier to distinguish between anisotropic feature points and isotropic non-feature points. These points are used to construct separate height maps for training a normal estimation network, which updates the point positions. Although effective, these methods rely on point-wise priors, which are often oversimplified and less generalizable across different models.

##### Position-Normal Interaction

Normals are an intuitive way to describe local geometric properties, and the interaction between the denoising process and normal estimation will help denoiser learn richer geometric representations. For example, GeoGCN [Chen et al., 2023] introduces a cascaded single-stream network. The first stage aims for coarse denoising and normal estimation while the second stage responsible for fine-grained denoising. Further more, dual-stream networks can enable mutual learning between point cloud denoising and normal estimation. PCDNF [Liu et al., 2023] first estimates normals from the noisy point cloud and then develops a point-normal feature interaction network within a joint task paradigm to simultaneously learn point cloud denoising and normal filtering. Besides, PN-Internet [Yi et al., 2024] designs two interactive graph convolutional networks (GCNs) to exploit the geometric dependencies between point positions and normals.

##### Supervision Strategy

Incorporating additional loss terms or weighting strategies based on geometric structures during loss computation can promote the network focus more on edge region. In the early research, PointFilter [Zhang et al., 2020] computes the normal of the ground truth point nearest to the filtered point and uses its similarity to the patch center normal as a loss term. More directly, CL [de Silva Edirimuni et al., 2023a] employs a single-stream feature encoder to generate latent representations of patches based on patch similarity and a regressor to

infer both point normals and displacements simultaneously. The predicted positions and normals are jointly optimized to leverage geometric normal information.

During the loss aggregation process, some methods attempt to assign fixed point-wise weights or perform adaptive edge-aware weighting. For instance, Re-PCD [Chen *et al.*, 2022b] assigns fixed weights to each point based on surface curvature variations, reflecting their varying contributions to the loss function. In contrast, PD-Refiner [Zhang *et al.*, 2024a] learns edge information from the ground truth point cloud by modeling geometric variations through variance in feature attention maps, without requiring explicit normal supervision during training. Further more, some methods explore transferring edge information from the image domain to the point cloud domain. 3DMambaIPF [Zhou *et al.*, 2024b] introduces a fast differentiable rendering loss, which enhances the visual realism of denoised geometric structures by computing the discrepancy between rendered images of the denoised and ground truth point clouds.

## 4.2 Precise Surface Recovery

Accurate position of underlying surface is needed to guide noisy points convergence uniformly onto it. To achieve precise surface recovery, researchers have proposed several effective strategies, such as *Denoising Path Learning*, *Surface Consistency*, *Surface Field*, and *Manifold Reconstruction*.

### Denoising Path Learning

The process of moving noisy points toward the underlying surface generally cannot be completed in a single step but requires multiple iterations to achieve stable convergence. Several methods explore the contextual dependencies in denoising path to improve geometric consistency during the iterative process. Re-PCD [Chen *et al.*, 2022b] introduces a recurrent neural network (RNN) to perform sequence modeling across denoising stages, ensuring that fine-grained geometric details are retained or recovered during iterations. Recently,  $C^2AENet$  [Chen *et al.*, 2024c] enhances interaction across multiple denoising stages by introducing cross-stage cross-coder connections in a cascaded denoising network.

Besides, adaptive path length and straightened denoising paths facilitate faster convergence to the underlying surface. On the one hand, Path-Net [Wei *et al.*, 2024] employs reinforcement learning to design dynamic deep denoising paths that adapt to varying noise intensities. On the other hand, StraightPCF [de Silva Edirimuni *et al.*, 2024] focuses on improving the straightness of denoising path.

Furthermore, segmenting the denoising process into multiple intermediate stages with prograssive objectives can alleviate the learning burden of each stage. IterativePFN [de Silva Edirimuni *et al.*, 2023b] introduces a stacked IterationModule to model the iterative denoising process in an end-to-end manner. Based on that, they progressively adds noise to the ground truth (GT) point cloud, decreasing the noise level with each iteration, allowing each IterationModule to focus on different denoising stages and learn shorter denoising path. Notably, adaptive loss strategies have also been widely adopted in subsequent works [Mao *et al.*, 2024; Chen *et al.*, 2024c; Zhou *et al.*, 2024b].

Different from previous supervised methods, learning denoising path under unsupervised manner have also been explored. As the basic, Noise4Denoise [Wang *et al.*, 2024b] proposes an unsupervised framework where the existing noisy point cloud serves as the optimization target. It generates an input with twice the noise level and learns the denoising path by scaling the position displacement vectors by a factor of two to obtain the final output. Further more, SITF [Su *et al.*, 2025] extends this approach into an iterative framework, refining the denoising path through multiple iterations.

### Surface Consistency

Point clouds obtained from multiple observations of the same surface exhibit different noise signal while implicitly encoding consistent underlying surface information. Specifically, these multiple observations can be acquired at different time instances, necessitating the consideration of both temporal variability and invariance.

On the one hand, LiDAR systems can capture multiple noisy point cloud instances of the static surface. Based on this principle, N2NM [Zhou *et al.*, 2024a] leverages noise-to-noise mapping to learn the temporally invariant geometric consistency from multiple observations of static objects to denoising without requiring clean point clouds. On the other hand, other methods explore consistency in dynamic scenes, where sensor positions and object locations change over time. For example, VideoPD [Hu and Hu, 2022] exploits temporal correspondences by estimating gradient fields [Luo and Hu, 2021], where temporally corresponding patches are identified by leveraging rigid motion principles from classical mechanics. Besides, 4DenoiseNet [Seppänen *et al.*, 2022] adopts a scene flow estimation paradigm, proposing a temporal KNN convolution to perform point cloud denoising by leveraging cross-frame surface consistency and noise inconsistency in consecutive point cloud sequences.

Moreover, multiple observations can be synthesized manually by introducing noise variations. To realize this, SVC-Net [Zhao *et al.*, 2022] generates noise variations at the feature level and employs a cross-attention mechanism to capture commonalities with the original features. Similarly, CL [de Silva Edirimuni *et al.*, 2023a] introduces noise perturbations in input patches as an augmentation strategy to simulate multiple observations of the underlying surface. By incorporating contrastive learning, it pulls together representations of patches sharing the same underlying clean structure.

### Surface Field

The distribution of surfaces noise points can be modeled by various fields, facilitating point displacement for denoising.

**Gradient Field:** Surface points exhibit a distributional property where density is higher near the surface and lower farther away. Based on this property, Score [Luo and Hu, 2021] models the point cloud distribution as a gradient field and increases the log-likelihood of each point via gradient ascent, iteratively updating its position. Further, PSR [Chen *et al.*, 2022a] introduced a gradient-based point set resampling approach that continuously models the probability density distribution of noisy point clouds and resamples this distribution to obtain a denoised point cloud. Besides, MAG [Zhao

*et al.*, 2023] introduced a momentum term in the gradient update process to mitigate fluctuations in the gradient field. In particular, GPCD++ [Xu *et al.*, 2022] identified that gradient-based methods often assume point independence, leading to uneven distributions such as holes and clustering. To address this, they proposed an ultra-lightweight network at the backbone’s endpoint to model local point interactions.

**Diffusion Field:** Although diffusion models are widely applied in shape generation, in surface noise restoration, researchers focus on enhancing their accuracy and stability in surface recovery. Recently, P2P-Bridge [Vogel *et al.*, 2025] approaches the denoising task by formulating it as a Schrödinger bridge problem, solving it by training a network to determine an optimal transport plan between the noisy and corresponding clean point clouds. Further more, LHD [Xu *et al.*, 2024b] proposes a learnable heat diffusion framework. Unlike previous diffusion models with a fixed prior, its adaptive conditional prior selectively preserves geometric features of the point cloud by minimizing a refined variational lower bound, guiding points to evolve toward the underlying surface during the reverse process.

**Neural Implicit Field:** Gradient and diffusion fields rely on discrete local point neighborhoods, limiting their representational continuity. In contrast, neural implicit fields provide a more continuous surface representation. Specifically, implicit functions, i.e., signed distance functions (SDFs) and unsigned distance functions (UDFs), have been widely used for point cloud denoising, as they naturally indicate the distance from any location in 3D space to the nearest surface. Based on that, the denoising process treats noisy points as query points, utilizing the learned implicit function to predict distances and adjusting their positions via gradient-based updates.

On the one hand, LIFPCF [Wang *et al.*, 2024a] proposes a data-driven method to learn SDFs. Similar to point-level denoising, it predicts a 7D vector for each local patch, representing the SDF of a support point. The distance can be directly obtained from the first element of the vector, while the movement direction is determined by computing the gradient descent from the last six elements (i.e., six surrounding SDFs). On the other hand, N2NM [Zhou *et al.*, 2024a] introduces an overfitting-based approach that learns SDFs from noisy point clouds via noise-to-noise mapping for statistical reasoning. Combining the advantages, LocalN2NM [Chen *et al.*, 2024a] integrates the efficiency and generalization capabilities of data-driven and overfitting-based methods. Specifically, by fine-tuning data-driven priors to learn SDFs, it achieves high-precision and efficient SDFs inference.

In summary, implicit functions are well-suited for handling sparse and high-noise-intensity point clouds due to the following reasons: 1) Implicit functions provide a continuous surface representation, allowing for enhanced point cloud continuity by generating and denoising additional query points [Ouasfi and Boukhayma, 2024]. 2) Implicit functions enable larger positional displacements, as they estimate spatial distances over a broader range rather than relying solely on local neighborhoods. This property allows them to better handle high-intensity and complex noise modalities in point clouds [Zhou *et al.*, 2024a; Chen *et al.*, 2024a].

## Manifold Reconstruction

The underlying manifold of surface noise points can be encoded into point-wise features through the feature extraction process. After that, the manifold reconstruction can be performed to denoise the point cloud by applying sampling and refinement processes to the manifold representation.

**Manifold Sampling:** The manifold downsampling is the primary denoising step with certain robustness to outliers, while the manifold upsampling is responsible for the restoration of continuous surfaces. Based on this, DMR [Luo and Hu, 2020] introduces differentiable pooling, scoring each point based on noise intensity and selecting low-noise points. It then restores continuous and low noise manifold by point split along the surface. Further more, SSPCN [Li and Sheng, 2023] extends DMR by incorporating feature compensation during intermediate stages. Additional, such up and down sampling steps can build a pyramid denoiser. On the one hand, Random [Wang *et al.*, 2023a] only employs down-sampling for feature aggregation based on random selection, integrating features from dense and sparse points to embed rich geometric information from dense regions into sparse point representations. On the other hand, PyramidPCD [Liu *et al.*, 2024] proposes a U-Net-like structure for point clouds, enabling multi-scale geometric perception through a pyramid-based learning framework.

**Manifold Refinement:** Similar to the modification of point position, the representations can also be refined. Such refinement can only focus on noise component. PD-Flow [Mao *et al.*, 2022] employs normalized flows to map 3D space into a manifold space, explicitly disentangling noise components to extract clean latent encodings and inverse this process to recover denoised points. Further more, PD-LTS [Mao *et al.*, 2024] incorporates rich geometric structural features within an invertible neural network to guide the noise decoupling process. Also, some methods attempt to perform refinement among all channels. With the help of knowledge distillation, FCNet [Wang *et al.*, 2023b] learns a clean manifold representation from noise-free point clouds and transfers this knowledge into a student network trained on noisy point clouds, promoting noise-free manifold learning. Besides, PD-Refiner [Zhang *et al.*, 2024a] proposes a underlying surface inheritance and refinement paradigm, where the estimated manifold from a preceding denoiser is inherited and strengthened by incorporating multi-scale neighborhood information. Considering previous methods adopt discrete integer step sizes in graph convolution, GD-GCN [Xu *et al.*, 2024a] introduces micro-step precision to realize stable manifold correction from a dynamical system perspective.

## 4.3 Performance Comparison

Following the settings of previous work [Luo and Hu, 2021], we select representative and milestone methods for comparison, as shown in Table 1. Patch-level methods [de Silva Edirimuni *et al.*, 2024; Mao *et al.*, 2024; Zhang *et al.*, 2024a] generally exhibit better denoising performance compared to point-level methods [Wei *et al.*, 2024; Zhang *et al.*, 2020]. DMR [Luo and Hu, 2020] demonstrates certain outlier removal capability, though it may sacrifice some performance in surface noise restoration. Normalization flow-based meth-



#Points		10K Points						50K Points					
Noise Level		1% Noise		2% Noise		3% Noise		1% Noise		2% Noise		3% Noise	
Method	Venue	CD↓	P2M↓	CD↓	P2M↓	CD↓	P2M↓	CD↓	P2M↓	CD↓	P2M↓	CD↓	P2M↓
DMR [Luo and Hu, 2020]	ACM MM 20	44.82	17.22	49.82	21.15	58.92	28.46	11.62	4.69	15.66	8.00	24.32	15.28
PointFilter [Zhang et al., 2020]	TVCG 20	28.67	7.54	39.79	13.06	49.44	20.76	6.92	1.15	11.16	4.06	15.42	7.23
Score [Luo and Hu, 2021]	ICCV 21	25.21	4.63	36.86	10.74	47.08	19.42	7.16	1.50	12.88	5.66	19.28	10.41
PD-Flow [Mao et al., 2022]	ECCV 22	21.26	3.81	32.46	10.10	44.47	19.99	6.51	1.64	11.73	5.81	19.14	12.10
PSR [Chen et al., 2022a]	TPAMI 22	23.53	3.06	33.50	7.34	40.75	12.42	6.49	0.76	9.97	2.96	13.44	5.31
N2NM [Ma et al., 2023]	ICML 23	<b>10.60</b>	2.41	29.25	10.10	42.21	18.47	<b>3.77</b>	1.55	10.29	4.84	16.54	9.72
IPFN [de Silva Edirimuni et al., 2023b]	CVPR 23	20.56	2.18	30.43	5.55	42.41	13.76	6.05	0.59	8.03	1.82	19.71	10.12
PathNet [Wei et al., 2024]	TPAMI 24	26.72	5.84	39.73	12.99	45.24	24.04	7.16	1.24	11.40	4.10	18.75	9.52
PD-Refiner [Zhang et al., 2024a]	ACM MM 24	17.54	<b>1.66</b>	24.44	<b>4.49</b>	<b>30.77</b>	<b>9.13</b>	4.66	<b>0.45</b>	6.53	<b>1.64</b>	<b>12.28</b>	5.75
StraightPCF [de Silva Edirimuni et al., 2024]	CVPR 24	18.70	2.39	26.44	6.04	32.87	11.26	5.62	1.11	7.65	2.66	13.07	6.48
PD-LTS [Mao et al., 2024]	CVPR 24	17.81	1.82	<b>24.41</b>	4.70	34.33	11.98	4.70	0.54	<b>6.46</b>	1.82	18.52	10.67
P2P-Bridge [Vogel et al., 2025]	ECCV 24	22.85	3.94	32.03	8.10	39.89	14.18	5.86	0.85	9.02	3.25	15.56	8.45

Table 1: Denoising comparison with SOTA methods in PU-Net dataset under Gaussian noise. CD is multiplied by  $10^5$  and P2M is multiplied with  $10^5$ . Data in bold and underline represent the best and second best result among all methods.

ods [Mao et al., 2024; Mao et al., 2022] not perform well under high noise levels, likely due to their limited generalizability. IPFN [de Silva Edirimuni et al., 2023b] provides a robust backbone network for denoising, which has been followed up by many subsequent works [de Silva Edirimuni et al., 2024; Mao et al., 2024; Zhang et al., 2024a; Zhou et al., 2024b]. Gradient field and diffusion field-based methods [Vogel et al., 2025; Luo and Hu, 2021; Chen et al., 2022a] show some potential in denoising high-noise point clouds. Notably, N2NM [Ma et al., 2023] is primarily based on overfitting, which results in lower Chamfer Distance (CD) scores under low-noise.

## 5 Conclusions and Future Directions

This paper provides a comprehensive overview of DL-based PCD. We consider DL-based PCD as a joint process of outlier removal and surface noise restoration, and providing the corresponding general processing paradigm. We introduce widely used datasets and standard evaluation metrics. Furthermore, we propose a taxonomy that aligns with the characteristics of the PCD task, introduce representative methods, and analyze their interrelationships. Despite the notable achievements of PCD models, several challenges remain, highlighting promising directions for future research.

### 5.1 Multi-Task Learning

Most existing PCD methods rely solely on clean point clouds as reference. Future research can explore integrating denoising with both low-level and high-level tasks for more comprehensive frameworks.

#### Low-Level Multi-Task Learning

PCD shares complementary objectives with tasks such as surface reconstruction, normal estimation, and upsampling. Both denoising and surface reconstruction aim to learn the underlying surface from noisy point clouds [Ma et al., 2023; Huang et al., 2024]. Implicit neural field-based methods enable noise-robust, continuous representations, which aid learning in high-noise scenarios. Additionally, normal estimation and upsampling refine surface attributes, and denoising can improve their performance when integrated these attributes [Chen et al., 2022a; de Silva Edirimuni et al., 2023a].

### High-Level Multi-Task Learning

High-level tasks such as classification, detection, and segmentation involve part-level structural learning. Current denoising methods primarily focus on local features, whereas part-level representations capture object structures (e.g., legs of a table or wings of an airplane). Integrating high-level tasks into denoising models can propagate part-level information through gradients or knowledge distillation, enhancing the model’s ability to capture larger-scale structures.

### 5.2 Generalization

Current methods typically generate training samples by adding Gaussian noise within a predefined low intensity range. However, these synthetic noise distributions have limited variability and intensity coverage, resulting in poor generalization to real-world scenarios.

#### Noise Modality Shift

During inferencing stage, there are different noise distributions and higher noise intensities, leading to performance degradation on unseen noise modalities [Chen et al., 2022a] and real-world millimeter-wave or synthetic aperture radar (SAR) point clouds, due to inconsistencies between the learned Gaussian-distributed density variations and the actual noise distributions encountered during inferencing.

#### Beyond Fully Supervised Learning

Large-scale real-world point cloud data without GT surface is increasingly captured using LiDAR, millimeter-wave radar, or SAR. Current supervised SOTA denoising methods fail to leverage these vast amounts of unlabeled data, making it difficult to learn noise characteristics from real-world point clouds and improve generalization. Unsupervised learning can address this limitation by leveraging large-scale unlabeled real-world point cloud data to construct self-supervised or generative learning frameworks, better modeling and adapting to real-world noise characteristics.

## References

- [Bae et al., 2022] Gwangtak Bae, Byungjun Kim, Seongyong Ahn, Jihong Min, and Inwook Shim. Slide: Self-supervised lidar denoising through reconstruction difficulty. In *European Conference on Computer Vision*, pages 283–300. Springer, 2022. 2, 3, 4
- [Chen et al., 2022a] Haolan Chen, Shitong Luo, Wei Hu, et al. Deep point set resampling via gradient fields. *IEEE Transactions on Pattern Analysis and Machine Intelligence*, 45(3):2913–2930, 2022. 2, 3, 5, 7
- [Chen et al., 2022b] Honghua Chen, Zeyong Wei, Xianzhi Li, Yabin Xu, Mingqiang Wei, and Jun Wang. Repcd-net: Feature-aware recurrent point cloud denoising network. *International Journal of Computer Vision*, 130(3):615–629, 2022. 2, 5
- [Chen et al., 2023] Zhaowei Chen, Peng Li, Zeyong Wei, Honghua Chen, Haoran Xie, Mingqiang Wei, and Fu Lee Wang. Geogcn: Geometric dual-domain graph convolution network for point cloud denoising. In *ICASSP 2023-2023 IEEE International Conference on Acoustics, Speech and Signal Processing (ICASSP)*, pages 1–5. IEEE, 2023. 2, 4
- [Chen et al., 2024a] Chao Chen, Yu-Shen Liu, and Zhizhong Han. Inferring neural signed distance functions by overfitting on single noisy point clouds through finetuning data-driven based priors. In *The Thirty-eighth Annual Conference on Neural Information Processing Systems*, 2024. 6
- [Chen et al., 2024b] Chaoqi Chen, Yushuang Wu, Qiyuan Dai, Hong-Yu Zhou, Mutian Xu, Sibe Yang, Xiaoguang Han, and Yizhou Yu. A survey on graph neural networks and graph transformers in computer vision: A task-oriented perspective. *IEEE Transactions on Pattern Analysis and Machine Intelligence*, 2024. 1
- [Chen et al., 2024c] Wu Chen, Hehe Fan, Qiuping Jiang, Chao Huang, and Yi Yang. Progressive point cloud denoising with cross-stage cross-coder adaptive edge graph convolution network. In *Proceedings of the 32nd ACM International Conference on Multimedia*, pages 6578–6587, 2024. 5
- [de Silva Edirimuni et al., 2023a] Dasith de Silva Edirimuni, Xuequan Lu, Gang Li, and Antonio Robles-Kelly. Contrastive learning for joint normal estimation and point cloud filtering. *IEEE Transactions on Visualization and Computer Graphics*, 2023. 4, 5, 7
- [de Silva Edirimuni et al., 2023b] Dasith de Silva Edirimuni, Xuequan Lu, Zhiwen Shao, Gang Li, Antonio Robles-Kelly, and Ying He. Iterativepfn: True iterative point cloud filtering. In *Proceedings of the IEEE/CVF Conference on Computer Vision and Pattern Recognition*, pages 13530–13539, 2023. 2, 3, 5, 7
- [de Silva Edirimuni et al., 2024] Dasith de Silva Edirimuni, Xuequan Lu, Gang Li, Lei Wei, Antonio Robles-Kelly, and Hongdong Li. Straightpcf: Straight point cloud filtering. In *Proceedings of the IEEE/CVF Conference on Computer Vision and Pattern Recognition*, pages 20721–20730, 2024. 1, 2, 5, 6, 7
- [Heinzler et al., 2020] Robin Heinzler, Florian Piewak, Philipp Schindler, and Wilhelm Stork. Cnn-based lidar point cloud denoising in adverse weather. *IEEE Robotics and Automation Letters*, 5(2):2514–2521, 2020. 2, 3, 4
- [Hu and Hu, 2022] Qianjiang Hu and Wei Hu. Dynamic point cloud denoising via gradient fields. *arXiv preprint arXiv:2204.08755*, 2022. 5
- [Huang et al., 2024] Zhangjin Huang, Yuxin Wen, Zihao Wang, Jinjuan Ren, and Kui Jia. Surface reconstruction from point clouds: A survey and a benchmark. *IEEE transactions on pattern analysis and machine intelligence*, 2024. 1, 7
- [Li and Sheng, 2023] Ying Li and Huankun Sheng. A single-stage point cloud cleaning network for outlier removal and denoising. *Pattern Recognition*, 138:109366, 2023. 2, 6
- [Li et al., 2024] Xinke Li, Junchi Lu, Henghui Ding, Changsheng Sun, Joey Tianyi Zhou, and Yeow Meng Chee. Pointcvar: Risk-optimized outlier removal for robust 3d point cloud classification. In *Proceedings of the AAAI Conference on Artificial Intelligence*, volume 38, pages 21340–21348, 2024. 1, 2, 3, 4
- [Liu et al., 2023] Zheng Liu, Yaowu Zhao, Sijing Zhan, Yuanyuan Liu, Renjie Chen, and Ying He. Pcdnf: Revisiting learning-based point cloud denoising via joint normal filtering. *IEEE Transactions on Visualization and Computer Graphics*, 2023. 2, 4
- [Liu et al., 2024] Zheng Liu, Weijie Zhou, Chuchen Guo, Qinqun Qiu, and Zhong Xie. Pyramidpcd: A novel pyramid network for point cloud denoising. *Pattern Recognition*, page 111228, 2024. 6
- [Lu et al., 2020] Dening Lu, Xuequan Lu, Yangxing Sun, and Jun Wang. Deep feature-preserving normal estimation for point cloud filtering. *Computer-Aided Design*, 125:102860, 2020. 2, 4
- [Luo and Hu, 2020] Shitong Luo and Wei Hu. Differentiable manifold reconstruction for point cloud denoising. In *Proceedings of the 28th ACM international conference on multimedia*, pages 1330–1338, 2020. 2, 3, 6, 7
- [Luo and Hu, 2021] Shitong Luo and Wei Hu. Score-based point cloud denoising. In *Proceedings of the IEEE/CVF International Conference on Computer Vision*, pages 4583–4592, 2021. 2, 3, 5, 6, 7
- [Ma et al., 2023] Baorui Ma, Yu-Shen Liu, and Zhizhong Han. Learning signed distance functions from noisy 3d point clouds via noise to noise mapping. In *International Conference on Machine Learning (ICML)*, 2023. 2, 3, 7
- [Mao et al., 2022] Aihua Mao, Zihui Du, Yu-Hui Wen, Jun Xuan, and Yong-Jin Liu. Pd-flow: A point cloud denoising framework with normalizing flows. In *European Conference on Computer Vision*, pages 398–415. Springer, 2022. 6, 7
- [Mao et al., 2024] Aihua Mao, Biao Yan, Zijing Ma, and Ying He. Denoising point clouds in latent space via graph convolution and invertible neural network. In *Proceedings of the IEEE/CVF Conference on Computer Vision and Pattern Recognition*, pages 5768–5777, 2024. 1, 2, 5, 6, 7
- [Ouasfi and Boukhayma, 2024] Amine Ouasfi and Adnane Boukhayma. Mixing-denoising generalizable occupancy networks. In *2024 International Conference on 3D Vision (3DV)*, pages 1103–1114. IEEE, 2024. 6
- [Seppänen et al., 2022] Alvari Seppänen, Risto Ojala, and Kari Tammi. 4denoisenet: Adverse weather denoising from adjacent point clouds. *IEEE Robotics and Automation Letters*, 8(1):456–463, 2022. 5
- [Serna et al., 2014] Andrés Serna, Beatriz Marcotegui, François Goulette, and Jean-Emmanuel Deschaud. Paris-rue-madame database: A 3d mobile laser scanner dataset for benchmarking urban detection, segmentation and classification methods. In *4th international conference on pattern recognition, applications and methods ICPRAM 2014*, 2014. 3
- [Sohail et al., 2024] Shahab Saquib Sohail, Yassine Himeur, Hamza Kheddar, Abbas Amira, Fodil Fadli, Shadi Atalla, Abigail Copiaco, and Wathiq Mansoor. Advancing 3d point cloud



- understanding through deep transfer learning: A comprehensive survey. *Information Fusion*, page 102601, 2024. 1
- [Su *et al.*, 2025] Zhiyong Su, Changchang Wang, Kun Jiang, Kai Jiang, and Weiqing Li. Sift: A self-supervised iterative training framework for point cloud denoising. *Computer-Aided Design*, 179:103812, 2025. 5
- [Sun *et al.*, 2022] Jiachen Sun, Qingzhao Zhang, Bhavya Kailkhura, Zhiding Yu, Chaowei Xiao, and Z Morley Mao. Benchmarking robustness of 3d point cloud recognition against common corruptions. *arXiv preprint arXiv:2201.12296*, 2022. 1
- [Sun *et al.*, 2023] Jiachen Sun, Jiong Xiao Wang, Weili Nie, Zhiding Yu, Zhuoqing Mao, and Chaowei Xiao. A critical revisit of adversarial robustness in 3d point cloud recognition with diffusion-driven purification. In *International Conference on Machine Learning*, pages 33100–33114. PMLR, 2023. 1
- [Vogel *et al.*, 2025] Mathias Vogel, Keisuke Tateno, Marc Pollefeys, Federico Tombari, Marie-Julie Rakotosaona, and Francis Engelmann. P2p-bridge: Diffusion bridges for 3d point cloud denoising. In *European Conference on Computer Vision*, pages 184–201. Springer, 2025. 2, 6, 7
- [Wang *et al.*, 2016] Peng-Shuai Wang, Yang Liu, and Xin Tong. Mesh denoising via cascaded normal regression. *ACM Trans. Graph.*, 35(6):232–1, 2016. 3
- [Wang *et al.*, 2022] Xingtao Wang, Xiaopeng Fan, and Debin Zhao. Pointfilternet: A filtering network for point cloud denoising. *IEEE Transactions on Circuits and Systems for Video Technology*, 33(3):1276–1290, 2022. 2, 3, 4
- [Wang *et al.*, 2023a] Weijia Wang, Wei Pan, Xiao Liu, Kui Su, Bernard Rolfe, and Xuequan Lu. Random screening-based feature aggregation for point cloud denoising. *Computers & Graphics*, 116:64–72, 2023. 6
- [Wang *et al.*, 2023b] Xingtao Wang, Wenxue Cui, Ruiqin Xiong, Xiaopeng Fan, and Debin Zhao. Fcnet: Learning noise-free features for point cloud denoising. *IEEE Transactions on Circuits and Systems for Video Technology*, 33(11):6288–6301, 2023. 6
- [Wang *et al.*, 2024a] Jinxi Wang, Xuequan Lu, Meili Wang, Fei Hou, and Ying He. Learning implicit fields for point cloud filtering. *IEEE Transactions on Visualization and Computer Graphics*, 2024. 2, 6
- [Wang *et al.*, 2024b] Weijia Wang, Xiao Liu, Hailing Zhou, Lei Wei, Zhigang Deng, Manzour Murshed, and Xuequan Lu. Noise4denoise: Leveraging noise for unsupervised point cloud denoising. *Computational Visual Media*, pages 1–11, 2024. 5
- [Wei *et al.*, 2021] Mingqiang Wei, Honghua Chen, Yingkui Zhang, Haoran Xie, Yanwen Guo, and Jun Wang. Geodualcnn: Geometry-supporting dual convolutional neural network for noisy point clouds. *IEEE Transactions on Visualization and Computer Graphics*, 29(2):1357–1370, 2021. 2, 4
- [Wei *et al.*, 2024] Zeyong Wei, Honghua Chen, Liangliang Nan, Jun Wang, Jing Qin, and Mingqiang Wei. Pathnet: Path-selective point cloud denoising. *IEEE Transactions on Pattern Analysis and Machine Intelligence*, 2024. 2, 5, 6, 7
- [Wu *et al.*, 2023] Chengzhi Wu, Junwei Zheng, Julius Pfommer, and Jürgen Beyerer. Attention-based point cloud edge sampling. In *Proceedings of the IEEE/CVF Conference on Computer Vision and Pattern Recognition (CVPR)*, 2023. 4
- [Xu *et al.*, 2022] Tian-Xing Xu, Yuan-Chen Guo, Yong-Liang Yang, and Song-Hai Zhang. Gradient-based point cloud denoising with uniformity. *arXiv preprint arXiv:2207.10279*, 2022. 6
- [Xu *et al.*, 2024a] Wenqiang Xu, Wenrui Dai, Duoduo Xue, Ziyang Zheng, Chenglin Li, Junni Zou, and Hongkai Xiong. Point cloud denoising with fine-granularity dynamic graph convolutional networks. *arXiv preprint arXiv:2411.14158*, 2024. 6
- [Xu *et al.*, 2024b] Wenqiang Xu, Wenrui Dai, Duoduo Xue, Ziyang Zheng, Chenglin Li, Junni Zou, and Hongkai Xiong. Point cloud resampling with learnable heat diffusion. *arXiv preprint arXiv:2411.14120*, 2024. 6
- [Yan *et al.*, 2024] Xu Yan, Chaoda Zheng, Ying Xue, Zhen Li, Shuguang Cui, and Dengxin Dai. Benchmarking the robustness of lidar semantic segmentation models. *International Journal of Computer Vision*, pages 1–24, 2024. 1
- [Yi *et al.*, 2024] Cheng Yi, Zeyong Wei, Jingbo Qiu, Honghua Chen, Jun Wang, and Mingqiang Wei. Pn-internet: Point-and-normal interactive network for noisy point clouds. *IEEE Transactions on Geoscience and Remote Sensing*, 2024. 2, 4
- [Yu *et al.*, 2022] Ming-Yuan Yu, Ram Vasudevan, and Matthew Johnson-Roberson. Lisnownet: Real-time snow removal for lidar point clouds. In *2022 IEEE/RSJ International Conference on Intelligent Robots and Systems (IROS)*, pages 6820–6826. IEEE, 2022. 4
- [Zhang *et al.*, 2020] Dongbo Zhang, Xuequan Lu, Hong Qin, and Ying He. Pointfilter: Point cloud filtering via encoder-decoder modeling. *IEEE Transactions on Visualization and Computer Graphics*, 27(3):2015–2027, 2020. 2, 4, 6, 7
- [Zhang *et al.*, 2024a] Chengwei Zhang, Xueyi Zhang, Xianghu Yue, Mingrui Lao, Tao Jiang, Jiawei Wang, Fubo Zhang, and Longyong Chen. Pd-refiner: An underlying surface inheritance refiner with adaptive edge-aware supervision for point cloud denoising. In *Proceedings of the 32nd ACM International Conference on Multimedia*, pages 3381–3390, 2024. 1, 2, 3, 5, 6, 7
- [Zhang *et al.*, 2024b] Yifan Zhang, Junhui Hou, and Yixuan Yuan. A comprehensive study of the robustness for lidar-based 3d object detectors against adversarial attacks. *International Journal of Computer Vision*, 132(5):1592–1624, 2024. 1
- [Zhao *et al.*, 2022] Tianming Zhao, Peng Gao, Tian Tian, Jiayi Ma, and Jinwen Tian. From noise addition to denoising: A self-variation capture network for point cloud optimization. *IEEE Transactions on Visualization and Computer Graphics*, 2022. 2, 5
- [Zhao *et al.*, 2023] Yaping Zhao, Haitian Zheng, Zhongrui Wang, Jiebo Luo, and Edmund Y Lam. Point cloud denoising via momentum ascent in gradient fields. In *2023 IEEE International Conference on Image Processing (ICIP)*, pages 161–165. IEEE, 2023. 6
- [Zhao *et al.*, 2024] Xiongwei Zhao, Congcong Wen, Yang Wang, Haojie Bai, and Wenhao Dou. Triplemixer: A 3d point cloud denoising model for adverse weather. *arXiv preprint arXiv:2408.13802*, 2024. 1, 2, 3, 4
- [Zhou *et al.*, 2024a] Junsheng Zhou, Baorui Ma, and Yu-Shen Liu. Fast learning of signed distance functions from noisy point clouds via noise to noise mapping. *IEEE transactions on pattern analysis and machine intelligence*, 2024. 5, 6
- [Zhou *et al.*, 2024b] Qingyuan Zhou, Weidong Yang, Ben Fei, Jingyi Xu, Rui Zhang, Keyi Liu, Yeqi Luo, and Ying He. 3dmam-baif: A state space model for iterative point cloud filtering via differentiable rendering. *arXiv preprint arXiv:2404.05522*, 2024. 5, 7