

RSVLM-QA: A Benchmark Dataset for Remote Sensing Vision Language Model-based Question Answering

Xing Zi
xing.zi-1@uts.edu.au
School of Computer Science,
University of Technology Sydney
Sydney, New South Wales, Australia

Jinghao Xiao
jinghao.xiao@student.uts.edu.au
School of Computer Science,
University of Technology Sydney
Sydney, New South Wales, Australia

Yunxiao Shi
yunxiao.shi@student.uts.edu.au
SEDE, University of Technology
Sydney
Sydney, New South Wales, Australia

Xian Tao*
taoxian2013@ia.ac.cn
Institute of Automation, Chinese
Academy of Sciences
Beijing, China

Jun Li
jun.li@uts.edu.au
School of Computer Science,
University of Technology Sydney
Sydney, New South Wales, Australia

Ali Braytee
ali.braytee@uts.edu.au
School of Computer Science,
University of Technology Sydney
Sydney, New South Wales, Australia

Mukesh Prasad
mukesh.prasad@uts.edu.au
School of Computer Science,
University of Technology Sydney
Sydney, New South Wales, Australia

Abstract

Visual Question Answering (VQA) in remote sensing (RS) is pivotal for interpreting Earth observation data. However, existing RS VQA datasets are constrained by limitations in annotation richness, question diversity, and the assessment of specific reasoning capabilities. This paper introduces **Remote Sensing Vision Language Model Question Answering (RSVLM-QA)** dataset, a new large-scale, content-rich VQA dataset for the RS domain. RSVLM-QA is constructed by integrating data from several prominent RS segmentation and detection datasets: WHU, LoveDA, INRIA, and iSAID. We employ an innovative dual-track annotation generation pipeline. Firstly, we leverage Large Language Models (LLMs), specifically GPT-4.1, with meticulously designed prompts to automatically generate a suite of detailed annotations including image captions, spatial relations, and semantic tags, alongside complex caption-based VQA pairs. Secondly, to address the challenging task of object counting in RS imagery, we have developed a specialized automated process that extracts object counts directly from the original segmentation data; GPT-4.1 then formulates natural language answers from these counts, which are paired with preset question templates to create counting QA pairs. RSVLM-QA comprises 13,820 images and 162,373 VQA pairs, featuring extensive annotations and diverse question types. We provide a detailed statistical analysis of the dataset and a comparison with existing RS VQA benchmarks,

highlighting the superior depth and breadth of RSVLM-QA's annotations. Furthermore, we conduct benchmark experiments on Six mainstream Vision Language Models (VLMs), demonstrating that RSVLM-QA effectively evaluates and challenges the understanding and reasoning abilities of current VLMs in the RS domain. We believe RSVLM-QA will serve as a pivotal resource for the RS VQA and VLM research communities, poised to catalyze advancements in the field. The dataset, generation code, and benchmark models are publicly available at <https://github.com/StarZi0213/RSVLM-QA>.

CCS Concepts

• **Information systems** → **Question answering**; • **Computing methodologies** → **Scene understanding**; Natural language processing; • **Applied computing** → **Earth and atmospheric sciences**; • **General and reference** → **Evaluation**.

Keywords

Remote Sensing Visual Question Answering (RSVQA); Vision Language Models (VLMs); Large-Scale Dataset; Automated Annotation; Dual-Track VQA Generation

ACM Reference Format:

Xing Zi, Jinghao Xiao, Yunxiao Shi, Xian Tao, Jun Li, Ali Braytee, and Mukesh Prasad. 2025. RSVLM-QA: A Benchmark Dataset for Remote Sensing Vision Language Model-based Question Answering. In *Proceedings of the 33rd ACM International Conference on Multimedia (MM '25)*, October 27–31, 2025, Dublin, Ireland. ACM, New York, NY, USA, 7 pages. <https://doi.org/10.1145/3746027.3758235>

1 Introduction

Recent years have witnessed remarkable advancements in Vision Language Models (VLMs), fundamentally transforming their capacity to integrate visual data with nuanced natural language understanding [25]. Within the critical domain of Earth observation,

*Corresponding Author Xian Tao. Xian Tao is with the Institute of Automation, Chinese Academy of Sciences, Beijing, China. Email: toaxian2013@ia.ac.cn



This work is licensed under a Creative Commons Attribution 4.0 International License. *MM '25, Dublin, Ireland*

© 2025 Copyright held by the owner/author(s).
ACM ISBN 979-8-4007-2035-2/2025/10
<https://doi.org/10.1145/3746027.3758235>

Remote Sensing Visual Question Answering (RSVQA) has emerged as a pivotal application that enables models to interpret complex remote sensing imagery and respond to intricate textual inquiries. This capability is of paramount importance for diverse real-world applications, including environmental surveillance, urban planning, and disaster response [2, 5, 19, 26].

Initial explorations in RSVQA laid crucial foundations, typically by sourcing imagery from public remote sensing archives and adapting contemporary vision-language architectures (e.g., CNN encoders with RNN decoders for image description generation [13, 16, 23]). The corresponding question-answer pairs were often compiled through laborious manual annotation, restrictive template-based scripting, or elementary rule-based systems drawing from extant geospatial databases [10, 12, 13]. These pioneering efforts were crucial to the field's inception. However, they also revealed challenges, such as the difficulty of building scalable datasets, deeply understanding complex remote sensing images, and developing diverse, sophisticated reasoning tasks.

These foundational limitations give rise to several pressing challenges impeding the ongoing advancement of the RSVQA field. Firstly, the prohibitive expense and extensive time commitment required to curate large-scale RSVQA datasets replete with detailed and multifaceted annotations remain a primary bottleneck [8, 27]. Secondly, many existing datasets suffer from limited annotation richness, often lacking. For instance, comprehensive image narratives, structured spatial relationship data, or fine-grained semantic tagging and exhibit a narrow diversity in question typology, especially for inquiries demanding nuanced comprehension beyond rudimentary object presence detection. [6, 17, 24]. Thirdly, there is a critical underrepresentation of tasks that rigorously assess models' fine-grained understanding and quantitative reasoning faculties as applied to remote sensing imagery, such as precise object enumeration or the interpretation of complex spatial interdependencies. Exacerbating these issues, remote sensing images inherently present unique interpretive difficulties due to their vast spatial scales, high resolutions, the prevalence of diminutive objects, and intricate land cover taxonomies, all of which diverge significantly from natural image characteristics and necessitate a more sophisticated level of fine-grained understanding from VLMs [5, 27]. For a detailed comparison of our dataset with the current RS dataset, and check Comparison of Remote Sensing VQA and Image Captioning Datasets section.

To address these challenges and advance the RSVQA field, this paper introduces RSVLM-QA, a large-scale, multi-source, and richly annotated VQA dataset for remote sensing. RSVLM-QA is constructed by integrating four diverse remote sensing datasets—the WHU Building Dataset [3], LoveDA [20], the INRIA Aerial Image Labeling Dataset [14], and iSAID [22]. And employing a novel LLM-driven (GPT-4.1) pipeline. This pipeline first generates detailed textual annotations (captions, spatial relations, and semantic tags) using meticulously designed prompts. Subsequently, it utilizes a dual-track mechanism for VQA pair generation: one track creates complex, description-based questions from the LLM-generated annotations. While the other performs automated, ground-truth based generation of four types of precise object counting questions (direct count, existence, comparison, and total object queries) directly from source labels, ensuring quantitative accuracy.

RSVLM-QA comprises 13,820 images and 162,373 VQA pairs, featuring diverse question types (6 broad categories) and extensive textual annotations. We benchmarked RSVLM-QA on six leading VLMs, demonstrating its effectiveness and challenging nature. The dataset, generation code, and benchmark results are publicly available to foster further research.

The primary contributions of this work are:

- (1) **Automated LLM-Driven Dataset Construction:** Utilizing GPT-4.1 with sophisticated prompt engineering, we develop a scalable pipeline to generate detailed annotations (captions, spatial relations, tags) and diverse VQA pairs, with rigorous human validation ensuring data coherence and accuracy.
- (2) **Dual-Mode VQA for Reasoning and Precision:** Our innovative approach merges LLM-generated descriptive questions to foster complex reasoning with ground-truth-based counting questions for precise quantitative remote sensing analysis.
- (3) **Multi-Faceted Annotations for Broad Research:** RSVLM-QA provides rich captions, structured relations, and semantic tags, enabling diverse multi-modal tasks such as image captioning and scene understanding.
- (4) **Comprehensive Benchmark Suite:** We establish six benchmarks, including five VQA categories (object recognition, feature analysis, spatial reasoning, quantitative queries, presence verification) and detailed image captioning, to evaluate advanced visual language models.

2 Methodology: Principled Construction of the RSVLM-QA Dataset

The RSVLM-QA dataset was developed using a principled methodology designed to address key limitations in existing RSVQA datasets, such as semantic richness, question diversity, and visual grounding fidelity. Our approach synergistically integrates the advanced generative capabilities of Large Language Models (LLMs), notably GPT-4.1, with meticulous data curation and stringent quality assurance protocols. The following discussion elaborates on the core principles and strategic design choices underpinning this pipeline, complementing the procedural illustration in Figure 1.

2.1 Source Datasets for Visual Diversity

The visual foundation of RSVLM-QA is established by strategically integrating four distinct public remote sensing datasets—the WHU Building Dataset, LoveDA, the INRIA Aerial Image Labeling Dataset, and iSAID. To maximize VQA diversity across object recognition (**Objects**), feature analysis (**Features**), spatial reasoning (**Spatial**), quantitative queries (**Quantity**), and existence verification (**Presence**). Each dataset brings unique strengths to these aspects. The WHU Building Dataset offers numerous building instances, primarily strengthening quantitative tasks (e.g., building counts) and presence verification for this class, while its varied scenes contribute to building feature diversity [3]. LoveDA enriches RSVLM-QA with distinct urban and rural features and diverse land covers (such as forests, water bodies, and agricultural areas alongside built-up regions); this enables nuanced spatial reasoning about area arrangements and provides varied object types [20]. The INRIA Dataset, with its focus on multiple international cities, supplies

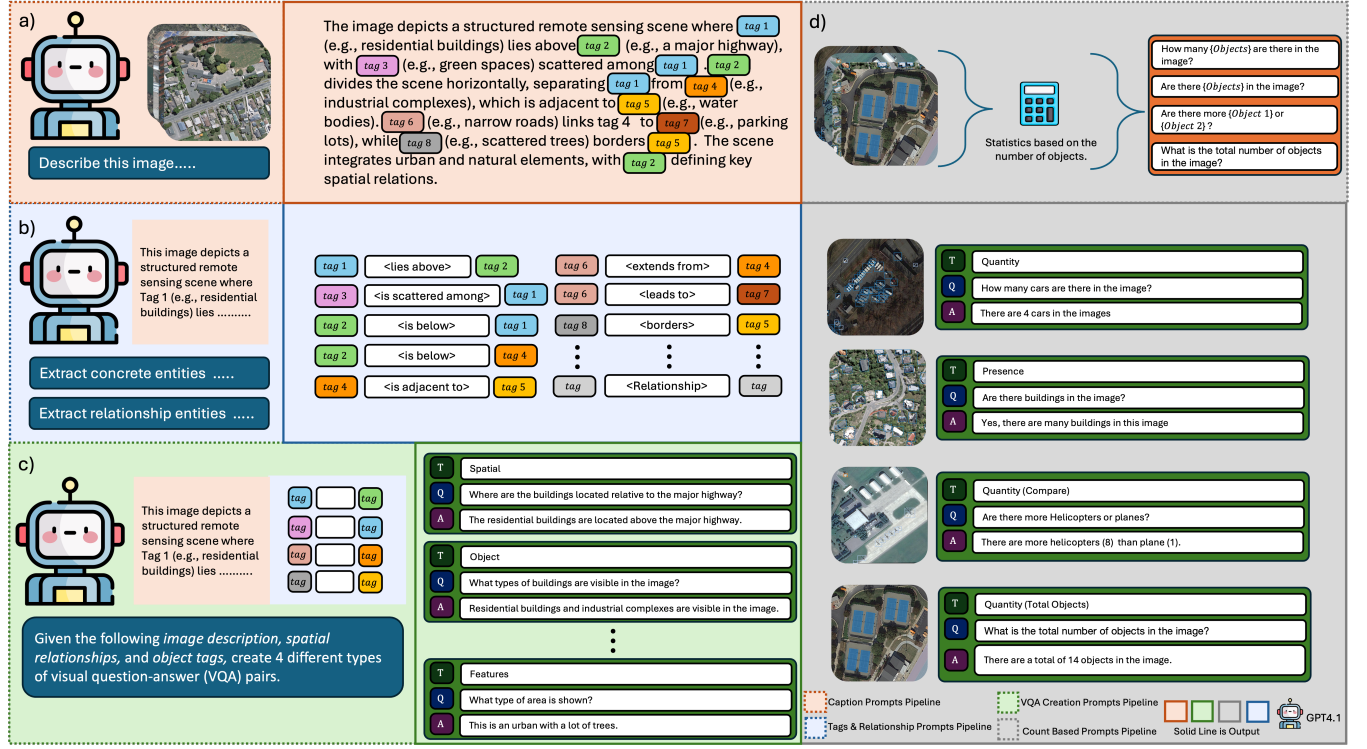


Figure 1: Illustration of the multi-stage, Large Language Model-driven (GPT-4.1) annotation and Visual Question Answering (VQA) generation workflow for the RSVLM-QA dataset. The process first, in stage (a), utilizes a Large Language Model (GPT-4.1) to process input remote sensing images, generating rich and detailed textual descriptions (Captions). Next, in stage (b), concrete entities (objects) and their spatial relationships are extracted from the textual descriptions generated in stage (a). Then, the information generated in stages (a) and (b) is jointly fed into stage (c) to construct diverse, description-based VQA pairs aimed at addressing spatial reasoning, object attributes, and feature analysis. Concurrently, in stage (d), a count-based prompts pipeline generates precise, quantitative VQA pairs related to each object’s enumeration (e.g., object counts, existence checks, quantity comparisons, and total object queries) by leveraging statistics derived from object information within four semantic segmentation or object detection source datasets. Finally, all generated VQA pairs are consolidated into a single, unified dataset.

diverse urban features and building objects, thereby supporting spatial analysis in dense cityscapes and assessments of building quantities [14]. Finally, iSAID, with its 15 distinct categories and over 655,000 instances (many of which are small objects), crucially expands object diversity. This richness enables complex quantitative tasks for diverse items, robust detection of various object types, and intricate spatial analysis in feature-rich, dense scenes. [22]

By integrating these datasets, RSVLM-QA encompasses a diverse set of images spanning broad geographical regions, varied scene types (e.g., dense urban cores, sparse rural areas, industrial zones, natural landscapes), and numerous object categories (e.g., buildings, roads, vehicles, vessels, aircraft, sports grounds, water bodies, vegetation). This diversity is essential for training and evaluating VLMs to generalize across diverse remote sensing contexts. All prompt templates are available at <https://github.com/StarZi0213/RSVLM-QA/blob/main/Prompts.md>.

2.2 LLM-Powered Rich Semantic Annotation

A key part of RSVLM-QA is creating detailed descriptions from diverse source images, as outlined in Section 2.1. This goes beyond simple object labels to deeply understand scenes. It relies on two main steps powered by LLMs, shown as stages (a) and (b) in Figure 1:

We first leverage GPT-4.1 to generate detailed, narrative captions for each image. Advanced prompt engineering directs GPT-4.1 to identify salient objects, their spatial configurations, key landscape features, and critical directional cues. This strategy requires qualitative descriptors, such as ‘a significant portion,’ instead of precise percentages, to ensure natural language. It also enforces a ‘Total-subtotal’ caption structure for consistent depth. A core principle is emphasizing visually verifiable content to minimize model hallucination.

In the second phase, we convert the rich narrative captions into a structured format suitable for downstream processing. This involves an information extraction step, where we parse the LLM-generated captions to identify key object entities and define their explicit spatial interrelationships. The resulting structured output—entities

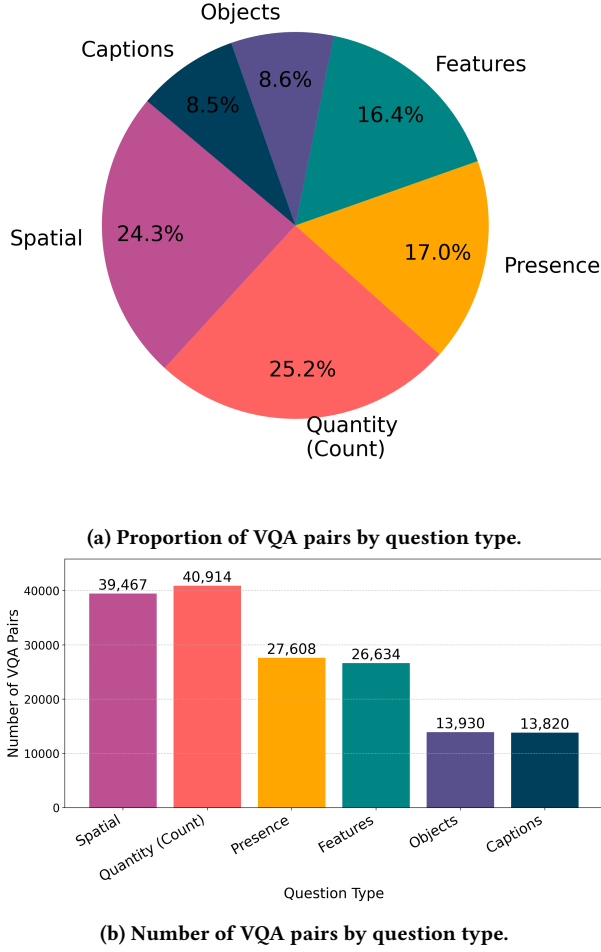


Figure 2: Distribution of VQA pairs across the 6 main question types in RSVLM-QA, illustrating both the proportional share (a) and absolute counts (b) for each category. *Quantity (Count)* and *Spatial* questions are the most prevalent.

and their relations—forms a critical layer of machine-interpretable semantic knowledge about the scene.

2.3 Dual-Track VQA Generation for Semantic Depth and Quantitative Precision

To ensure RSVLM-QA supports a broad spectrum of reasoning capabilities, we implemented a dual-track VQA generation strategy, as shown in stages (c) and (d) of Figure 1. This approach targets two goals: achieving semantic depth in qualitative understanding and ensuring high precision in quantitative assessments:

The first track focuses on Description-Driven VQA. It leverages the rich captions and structured entity-relationship data generated in the preceding annotation phases (stages a and b) to automatically formulate complex questions. These VQA pairs are engineered to probe sophisticated understanding, requiring nuanced spatial

reasoning, fine-grained attribute identification, and holistic scene feature analysis.

The second, parallel track ensures Ground-Truth Anchored Quantitative VQA. Recognizing the critical need for factual accuracy in numerical queries, this track directly utilizes ground-truth object information and statistics derived from the annotations available in the four source semantic segmentation or object detection datasets. An automated workflow systematically generates precise VQA pairs targeting various forms of object enumeration, including direct counts, existence verification, comparative quantification, and aggregate tallies.

2.4 Rigorous Data Curation and Quality Assurance

Ensuring the integrity and utility of RSVLM-QA is paramount. Thus, all generated captions and VQA pairs undergo a stringent two-stage quality assurance protocol. Initially, GPT-4.1 serves as an intelligent screening agent, following specific instructions to flag VQA pairs with potential ambiguities, factual inconsistencies with remote sensing norms, nonsensical content, or ill-posed questions (e.g., overly subjective queries or those requiring imperceptible details). Then, trained human experts perform meticulous manual verification and adjudication on flagged items and a substantial random sample of unflagged data. This iterative refinement process filtered approximately 14% of the initial VQA pairs. It enhances coherence, contextual relevance, and factual accuracy, establishing RSVLM-QA as a robust and fair benchmark for advanced VLM evaluation in Earth observation.

2.5 RSVLM-QA: Dataset Characteristics and Statistical Analysis

The RSVLM-QA dataset is built by integrating and enhancing multiple remote sensing datasets, as outlined in Section 2.1. It features a large scale, rich annotations, and a diverse range of question types. This section provides a detailed statistical analysis to highlight these qualities, demonstrating its value for robust VLM evaluation in Earth observation.

2.5.1 Overall Statistics. RSVLM-QA contains 13,820 images and 162,373 Visual Question Answering (VQA) pairs, organized into 6 main question types. Its textual components include a vocabulary of approximately 5,700 unique words. Table 1 offers a comprehensive overview, illustrating the depth of both textual and structured annotations.

2.5.2 Richness of Structured Annotations. Beyond VQA pairs and captions, RSVLM-QA provides dense structured annotations in the form of object tags (entities) and spatial relations. Table 2 details the statistics for these annotations, underscoring the dataset’s capacity to support tasks requiring fine-grained scene graph understanding. On average, each image is annotated with 5.63 spatial relations and 10.62 object tags.

2.5.3 Diversity of Question Types. A defining feature of RSVLM-QA is its diverse set of question types, designed to evaluate varied reasoning capabilities of VLMs. The dataset is divided into six broad categories. Their distribution and characteristics are outlined in

Table 1: Overall Statistics of the RSVLM-QA Dataset.

Metric	Value
Total Images	13,820
Total VQA Pairs	162,373
Question Types	6
Vocabulary Size (Unique Words)	~5,700
Avg. Relations per Image	5.63
Avg. Tags (Entities) per Image	10.62
Avg. Question Length (words)	9.23
Avg. Answer Length (words)	18.80
Total Caption Sentences	62,539
Avg. Sentences per Caption	4.67
Avg. Caption Length (words)	124.25

Table 2: Statistics of Structured Annotations (Relations and Tags) in RSVLM-QA.

Type	Total	Avg. per Image	Median	Max	Min
Relations	77,823	5.63	6	19	1
Tags (Entities)	146,814	10.62	11	29	1

Table 3: Distribution and Characteristics of Question Types in RSVLM-QA. Statistics refer to average question (Avg. Q) and answer (Avg. A) lengths in words.

Category	Total VQA Pairs	Avg. Q Length	Avg. A Length
Spatial	39,467	10.58	12.35
Quantity	40,914	9.25	10.45
Presence	27,608	7.17	5.17
Features	26,634	9.95	13.58
Objects	13,930	10.30	10.81
Captions	13,820	7.00	107.82
Total	162,373	9.23	10.58^a

^a The 'Total' for 'Avg. A Length' excludes the 'Captions' category due to its significantly different answer length characteristic, providing a more representative average for other VQA types.

Table 3. Figure 2 illustrates this distribution, showing both proportional representation and absolute counts for each type. Notably, *Quantity* (*Count*) and *Spatial* questions dominate, emphasizing the dataset’s focus on essential remote sensing reasoning skills. The ‘Captions’ category, where questions elicit detailed descriptions, features answers with a significantly higher average length, reflecting their narrative nature.

2.5.4 Textual Complexity. The textual components of RSVLM-QA, including questions, answers, and captions, exhibit notable complexity. As shown in Table 1, the average question length is 9.23 words, and the average answer(w/o caption) length is 10.58 words, indicating that the VQA pairs often require more than trivial responses. The detailed captions are substantially longer, averaging 124.25 words and approximately 4.67 sentences per caption. This linguistic richness, combined with a vocabulary of around 5,700 unique words, provides a challenging testbed for nuanced language understanding in VLMs.

In summary, the statistical profile of RSVLM-QA underscores its capacity as a large-scale, richly annotated, and diverse benchmark. It is well-suited to drive future research in developing VLMs with sophisticated reasoning and understanding capabilities for complex remote sensing imagery.

3 Experiments

To validate the utility and challenging nature of RSVLM-QA, we conduct comprehensive benchmarking experiments using several state-of-the-art Vision Language Models (VLMs). This section details the experimental setup, presents the performance results, and provides an analysis of the findings, underscoring the capabilities and current limitations of VLMs in the remote sensing domain.

3.1 Experimental Setup

3.1.1 Benchmarked VLMs. We selected six prominent VLMs for evaluation: Gemma3 [18], InternVL3 [28], LLaVA [9], BLIP-2 [4], Qwen2.5-VL [21], and Ovis2 [11]. These models represent a diverse range of contemporary VLM architectures and were chosen for their strong performance on general vision-language benchmarks and their public availability. All VLMs were evaluated in a zero-shot inference mode on RSVLM-QA. This approach rigorously assesses their intrinsic generalization capabilities to our specific remote sensing VQA and captioning tasks without any task-specific fine-tuning on our dataset, thereby providing a stringent test of their adaptability to the Earth observation domain.

3.1.2 Task Evaluation Protocol. We evaluated two tasks: Visual Question Answering (VQA) and image captioning. For VQA, we assessed five reasoning categories: Object Recognition, Feature Analysis, Spatial Reasoning, Quantitative Queries, and Presence Verification. Due to complex, sentence-based answers, we used GPT-4.1 for automated correctness judgment, comparing the model’s response to the ground-truth answer. GPT-4.1 provided a structured judgment (<judge>Correct/Wrong</judge>) with justification. VQA accuracy is the percentage of ‘Correct’ judgments per category. For **image captioning**, we compared generated captions to reference captions using BBLEU-1 to B-4 (B-1 to B-4) [15], ROUGE-L (R-L) [7], and METEOR (M) [1]. Inspired by LLaVA’s [9] evaluation methodology, we introduced a Caption Score (CS) (0-100) from GPT-4.1, evaluating accuracy, completeness, detail, and fluency, with a structured score (<score>X</score>) and rationale.

3.1.3 Implementation Details. All zero-shot evaluations were conducted using publicly available open-source weights from Hugging Face for each VLM, along with their associated preprocessing pipelines where applicable. The experiments were executed on NVIDIA RTX 4090 GPUs, utilizing PyTorch as the primary deep learning framework. Specific model parameters and runtime scripts for each VLM can be found in our publicly available at <https://github.com/StarZi0213/RSVLM-QA/tree/main/models>.

3.2 Results and Analysis

We now present and analyze the zero-shot performance of the benchmarked VLMs on RSVLM-QA across both VQA and image captioning tasks. These findings highlight the current strengths

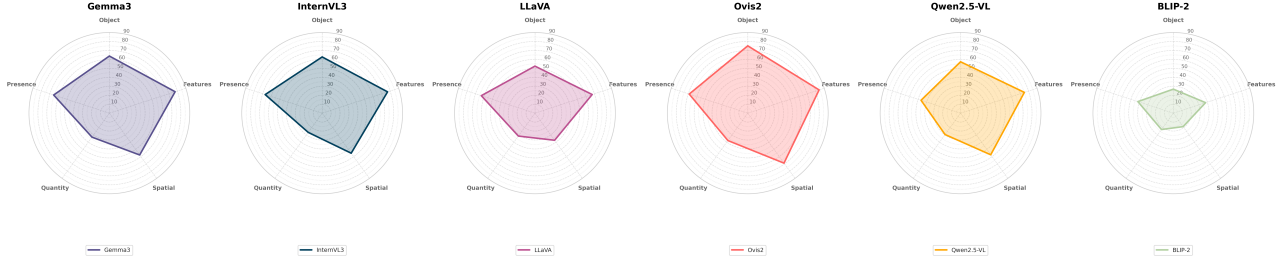


Figure 3: Zero-shot VQA performance of six leading VLMs on five core categories of RSVLM-QA: Object Recognition, Feature Analysis, Spatial Reasoning, Quantity, and Presence, evaluated by GPT-4.1. Scores represent VQA accuracy (%). Ovis2 and Gemma3 generally demonstrate stronger generalization, while the Quantity category proves to be a significant bottleneck for all models in this challenging zero-shot setting.

and limitations of general-purpose VLMs when applied to the specialized field of remote sensing.

The zero-shot VQA evaluation, depicted in Figure 3, reveals notable disparities in the generalization capabilities of current vision-language models (VLMs) within the remote sensing domain. Ovis2 leads as the top performer, achieving an average accuracy of 66.96%, with strong results in Object Recognition (75.14%), Feature Analysis (83.95%), and Spatial Reasoning (68.98%). Gemma3 (59.49%) and InternVL3 (57.71%) follow, delivering commendable yet lower overall performance. A striking challenge emerges in the *Quantity* category, where even Ovis2’s leading score of 37.80% underscores the difficulty of precise numerical and counting tasks in complex aerial scenes without prior training. This indicates a gap in robust mechanisms for fine-grained object individuation and enumeration. In contrast, *Presence* verification tasks yield higher scores, such as InternVL3’s 67.06%, likely due to the binary nature of these questions aligning with general VLM strengths. The performance of BLIP-2, averaging 29.53%, highlights the substantial leap needed for older architectures to address this diverse and challenging benchmark. These findings benchmark state-of-the-art (SOTA) capabilities and emphasize RSVLM-QA’s value in identifying key areas for future VLM research in Earth observation, including enhanced quantitative reasoning and nuanced spatial understanding. For detailed results, refer to the Model Performance Benchmark at <https://rsvlm-qa.vercel.app/>.

3.2.1 Zero-Shot Image Captioning Performance. Table 4 summarizes the zero-shot performance of the VLMs on the image captioning task, evaluated using both standard metrics and our GPT-4.1 assessed Caption Score (CS).

Zero-shot captioning results, presented in Table 4, highlight varying generalization capacities of benchmarked vision-language models (VLMs). Ovis2 consistently excels, achieving an impressive Caption Score of 87.54. This reflects its robust ability to produce captions that are linguistically fluent, semantically rich, and factually aligned with complex remote sensing imagery, even without prior exposure to the domain or caption style. InternVL3 and Qwen2.5-VL also show strong performance, with Caption Scores surpassing 80. The GPT-4.1-assessed Caption Score (CS) generally aligns with traditional metrics like BLEU and METEOR, yet it offers a broader evaluation, capturing aspects such as detail and completeness beyond n-gram-based measures. BLIP-2’s notably lower performance

Table 4: Zero-shot image captioning performance on RSVLM-QA. B-N denotes BLEU-N, R-L is ROUGE-L, M is METEOR, and Caption Score(CS) is GPT-4.1 evaluated Caption Score (0-100). Higher scores indicate better performance. Best scores per metric are highlighted in bold.

Model	B-1	B-4	R-L	M	Caption Score
Gemma3	31.09	2.75	19.61	28.84	72.94
InternVL3	33.36	3.24	20.51	29.49	83.90
LLaVA	31.90	2.91	22.76	21.91	60.43
Qwen2.5-VL	42.59	4.74	23.90	28.39	80.09
BLIP-2	13.59	0.77	8.45	3.65	25.07
Ovis2	42.90	5.17	24.31	31.65	87.54

underscores the progress of recent VLM architectures in generative tasks requiring nuanced understanding and expression. These findings reveal the challenges posed by remote sensing imagery and affirm the value of RSVLM-QA’s captioning component in assessing fine-grained descriptive capabilities.

4 Conclusion

In this paper, we introduce RSVLM-QA, a novel, large-scale dataset derived from multiple sources and enriched with detailed annotations to advance Remote Sensing Visual Question Answering (RSVQA). Our innovative methodology harnesses GPT-4.1 for scalable, precise annotations, adopts a dual-track VQA generation strategy to balance descriptive depth and quantitative accuracy, and implements a rigorous multi-stage curation process. Zero-shot benchmarking of six leading vision-language models (VLMs) on RSVLM-QA reveals its challenging nature and underscores its value in exposing current VLM limitations. While our LLM-based evaluation ensures scalability, we recognize its limitation compared to comprehensive human assessment. Future work will explore VLM adaptation through fine-tuning on RSVLM-QA, expand the dataset to include more diverse reasoning tasks, such as temporal dynamics, and develop novel architectures to address identified performance bottlenecks, thus driving innovation in vision-language understanding for remote sensing applications.

References

- [1] Satandeep Banerjee and Alon Lavie. 2005. METEOR: An automatic metric for MT evaluation with improved correlation with human judgments. In *Proceedings of the acl workshop on intrinsic and extrinsic evaluation measures for machine translation and/or summarization*. 65–72.
- [2] Yuan Hu, Jianlong Yuan, Congcong Wen, Xiaonan Lu, Yu Liu, and Xiang Li. 2025. Rsgpt: A remote sensing vision language model and benchmark. *ISPRS Journal of Photogrammetry and Remote Sensing* 224 (2025), 272–286.
- [3] Shunping Ji, Shiqing Wei, and Meng Lu. 2019. Fully Convolutional Networks for Multisource Building Extraction From an Open Aerial and Satellite Imagery Data Set. *IEEE Transactions on Geoscience and Remote Sensing* 57, 1 (2019), 574–586. doi:10.1109/TGRS.2018.2858817
- [4] Junnan Li, Dongxu Li, Silvio Savarese, and Steven Hoi. 2023. Blip-2: Bootstrapping language-image pre-training with frozen image encoders and large language models. In *International conference on machine learning*. PMLR, 19730–19742.
- [5] Xiang Li, Jian Ding, and Mohamed Elhoseiny. [n. d.]. VRSBench: A Versatile Vision-Language Benchmark Dataset for Remote Sensing Image Understanding. In *The Thirty-eight Conference on Neural Information Processing Systems Datasets and Benchmarks Track*.
- [6] Yangyang Li, Shuangkang Fang, Licheng Jiao, Ruijiao Liu, and Ronghua Shang. 2020. A multi-level attention model for remote sensing image captions. *Remote Sensing* 12, 6 (2020), 939.
- [7] Chin-Yew Lin. 2004. Rouge: A package for automatic evaluation of summaries. In *Text summarization branches out*. 74–81.
- [8] Fan Liu, Delong Chen, Zhangqingyun Guan, Xiaocong Zhou, Jiale Zhu, Qiaolin Ye, Liyong Fu, and Jun Zhou. 2024. Remotclip: A vision language foundation model for remote sensing. *IEEE Transactions on Geoscience and Remote Sensing* (2024).
- [9] Haotian Liu, Chunyuan Li, Qingyang Wu, and Yong Jae Lee. 2023. Visual instruction tuning. *Advances in neural information processing systems* 36 (2023), 34892–34916.
- [10] Sylvain Lobry, Diego Marcos, Jesse Murray, and Devis Tuia. 2020. RSVQA: Visual Question Answering for Remote Sensing Data. *IEEE Transactions on Geoscience and Remote Sensing* 58, 12 (2020), 8555–8566. doi:10.1109/TGRS.2020.2988782
- [11] Shiyin Lu, Yang Li, Qing-Guo Chen, Zhao Xu, Weihua Luo, Kaifu Zhang, and Han-Jia Ye. 2024. Ovis: Structural Embedding Alignment for Multimodal Large Language Model. arXiv:2405.20797 [cs.CV] <https://arxiv.org/abs/2405.20797>
- [12] Xiaoqiang Lu, Binqiang Wang, Xiangtao Zheng, and Xuelong Li. 2018. Exploring Models and Data for Remote Sensing Image Caption Generation. *IEEE Transactions on Geoscience and Remote Sensing* 56, 4 (2018), 2183–2195. doi:10.1109/TGRS.2017.2776321
- [13] Junwei Luo, Yingying Zhang, Xue Yang, Kang Wu, Qi Zhu, Lei Liang, Jingdong Chen, and Yansheng Li. 2025. When Large Vision-Language Model Meets Large Remote Sensing Imagery: Coarse-to-Fine Text-Guided Token Pruning. *CoRR* (2025).
- [14] Emmanuel Maggiori, Yuliya Tarabalka, Guillaume Charpiat, and Pierre Alliez. 2017. Can semantic labeling methods generalize to any city? the mria aerial image labeling benchmark. In *2017 IEEE International Geoscience and Remote Sensing Symposium (IGARSS)*. 3226–3229. doi:10.1109/IGARSS.2017.8127684
- [15] Kishore Papineni, Salim Roukos, Todd Ward, and Wei-Jing Zhu. 2002. Bleu: a method for automatic evaluation of machine translation. In *Proceedings of the 40th annual meeting of the Association for Computational Linguistics*. 311–318.
- [16] Bo Qu, Xuelong Li, Dacheng Tao, and Xiaoqiang Lu. 2016. Deep semantic understanding of high resolution remote sensing image. In *2016 International Conference on Computer, Information and Telecommunication Systems (CITS)*. 1–5. doi:10.1109/CITS.2016.7546397
- [17] Lijie Tao, Haokui Zhang, Haizhao Jing, Yu Liu, Dawei Yan, Guoting Wei, and Xizhe Xue. 2025. Advancements in Vision-Language Models for Remote Sensing: Datasets, Capabilities, and Enhancement Techniques. *Remote Sensing* 17, 1 (2025), 162.
- [18] Gemma Team, Aishwarya Kamath, Johan Ferret, Shreya Pathak, Nino Vieillard, Ramona Merhej, Sarah Perrin, Tatiana Matejovicova, Alexandre Ramé, Morgane Rivière, et al. 2025. Gemma 3 technical report. *arXiv preprint arXiv:2503.19786* (2025).
- [19] Yumin Tian, Haojie Xu, Di Wang, Ke Li, and Lin Zhao. 2024. Alignment and Multimodal Reasoning for Remote Sensing Visual Question Answering. In *IGARSS 2024-2024 IEEE International Geoscience and Remote Sensing Symposium*. IEEE, 7115–7118.
- [20] Junjie Wang, Zhuo Zheng, Ailong Ma, Xiaoyan Lu, and Yanfei Zhong. 2021. LoveDA: A Remote Sensing Land-Cover Dataset for Domain Adaptive Semantic Segmentation. In *Proceedings of the Neural Information Processing Systems Track on Datasets and Benchmarks*, J. Vanschoren and S. Yeung (Eds.), Vol. 1. Curran Associates, Inc. https://datasets-benchmarks-proceedings.neurips.cc/paper_files/paper/2021/file/4e732ced3463d06de0ca9a15b6153677-Paper-round2.pdf
- [21] Peng Wang, Shuai Bai, Sinan Tan, Shijie Wang, Zhihao Fan, Jinze Bai, Keqin Chen, Xuejing Liu, Jialin Wang, Wenbin Ge, et al. 2024. Qwen2-vl: Enhancing vision-language model's perception of the world at any resolution. *arXiv preprint arXiv:2409.12191* (2024).
- [22] Syed Waqas Zamir, Aditya Arora, Akshita Gupta, Salman Khan, Guolei Sun, Fahad Shahbaz Khan, Fan Zhu, Ling Shao, Gui-Song Xia, and Xiang Bai. 2019. isaid: A large-scale dataset for instance segmentation in aerial images. In *Proceedings of the IEEE/CVF conference on computer vision and pattern recognition workshops*. 28–37.
- [23] Zhenghang Yuan, Zhitong Xiong, Lichao Mou, and Xiao Xiang Zhu. 2024. Chatearthnet: A global-scale image-text dataset empowering vision-language geo-foundation models. *Earth System Science Data Discussions* 2024 (2024), 1–24.
- [24] Zhenghang Yuan, Zhitong Xiong, Lichao Mou, and Xiao Xiang Zhu. 2024. Chatearthnet: A global-scale image-text dataset empowering vision-language geo-foundation models. *Earth System Science Data Discussions* 2024 (2024), 1–24.
- [25] Jingyi Zhang, Jiaxing Huang, Sheng Jin, and Shijian Lu. 2024. Vision-language models for vision tasks: A survey. *IEEE Transactions on Pattern Analysis and Machine Intelligence* (2024).
- [26] Meimei Zhang, Fang Chen, and Bin Li. 2023. Multistep Question-Driven Visual Question Answering for Remote Sensing. *IEEE Transactions on Geoscience and Remote Sensing* 61 (2023), 1–12. doi:10.1109/TGRS.2023.3312479
- [27] Zilun Zhang, Tiancheng Zhao, Yulong Guo, and Jianwei Yin. 2024. RS5M and GeoRSCLIP: A Large-Scale Vision-Language Dataset and a Large Vision-Language Model for Remote Sensing. *IEEE Transactions on Geoscience and Remote Sensing* 62 (2024), 1–23. doi:10.1109/TGRS.2024.3449154
- [28] Jinguo Zhu, Weiyun Wang, Zhe Chen, Zhaoyang Liu, Shenglong Ye, Lixin Gu, Yuchen Duan, Hao Tian, Weijie Su, Jie Shao, et al. 2025. InternVL3: Exploring advanced training and test-time recipes for open-source multimodal models. *arXiv preprint arXiv:2504.10479* (2025).

Received 30 May 2025; accepted 31 July 2025