
RefAV: Towards Planning-Centric Scenario Mining

Cainan Davidson¹, Deva Ramanan¹, Neehar Peri¹

¹Carnegie Mellon University

Abstract

Autonomous Vehicles (AVs) collect and pseudo-label terabytes of multi-modal data localized to HD maps during normal fleet testing. However, identifying interesting and safety-critical scenarios from uncurated driving logs remains a significant challenge. Traditional scenario mining techniques are error-prone and prohibitively time-consuming, often relying on hand-crafted structured queries. In this work, we revisit spatio-temporal scenario mining through the lens of recent vision-language models (VLMs) to detect whether a described scenario occurs in a driving log and, if so, precisely localize it in both time and space. To address this problem, we introduce RefAV, a large-scale dataset of 10,000 diverse natural language queries that describe complex multi-agent interactions relevant to motion planning derived from 1000 driving logs in the Argoverse 2 Sensor dataset. We evaluate several referential multi-object trackers and present an empirical analysis of our baselines. Notably, we find that naively repurposing off-the-shelf VLMs yields poor performance, suggesting that scenario mining presents unique challenges. Our code and dataset are available on Github and Argoverse.

1 Introduction

Autonomous Vehicle (AV) deployment on public roads has increased significantly in recent years, with Waymo completing more than a million rides per week as of February 2025 [25]. Despite the maturity of such autonomous ride-hailing services, AVs still get into accidents [61] and often require manual intervention [24, 43]. Although data-driven simulators are an integral component in establishing a safety case [20, 17, 64, 72], validating end-to-end autonomy with real-world operational data remains a critical part of testing. However, identifying interesting and safety-critical scenarios from uncurated driving logs is akin to finding a "needle in a haystack" due to the scale of data collected during normal fleet operations. In this paper, we revisit the task of spatio-temporal scenario mining with recent vision-language models (VLMs) to identify interesting multi-agent interactions using natural language (cf. Fig. 1).

Status Quo. Although language-based 3D scene understanding has been extensively studied in the context of referential multi-object tracking (RMOT) [68, 69, 28], multi-modal visual question answering (VQA) [50, 19, 62], and VLM-based motion planning [57, 40, 55, 65], we argue that scenario mining presents unique challenges. RMOT extends referential grounding by associating referred objects over time. However, unlike RMOT, scenario mining does not guarantee that referred objects exist in a given driving log. Next, multi-modal VQA extends VQA with additional visual modalities like LiDAR. Although spatio-temporal scenario mining also leverages multi-modal input (e.g. RGB, LiDAR and HD maps), we require that methods output 3D tracks instead of text-based answers. Lastly, VLM-based motion planners directly estimate future ego-vehicle waypoints based on high-level language instructions and past sensor measurements. In contrast, scenario mining methods can reason over the full driving log to identify interactions between non-ego vehicles. Concretely, spatio-temporal scenario mining requires identifying if a described scenario occurs in a driving log from raw sensor measurements (e.g. RGB and LiDAR), and if so, precisely localizing *all* referred objects in both time and space with 3D tracks. To support this task, we propose RefAV, a large-scale

Vehicle making left turn through ego-vehicle’s path while it is raining.

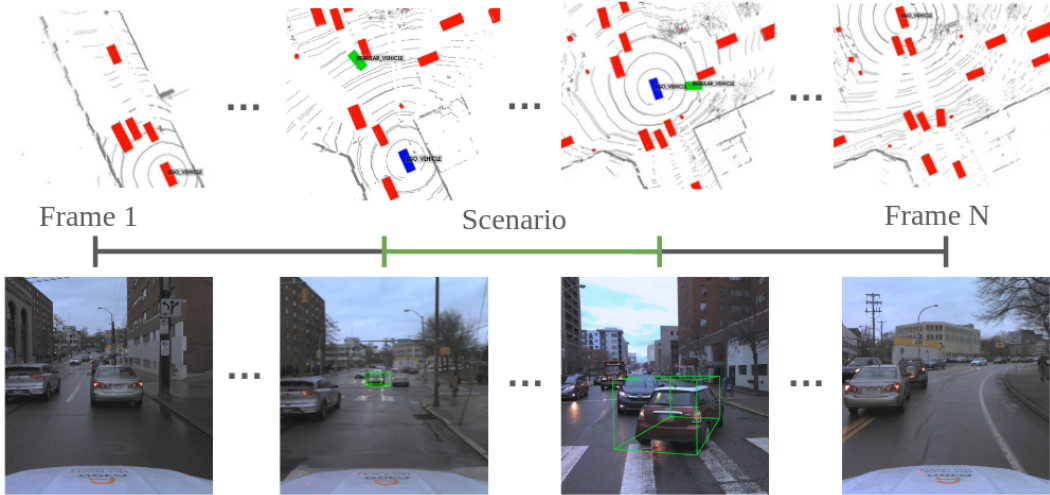


Figure 1: **Scenario Mining Problem Setup.** Given a natural language prompt such as vehicle making left turn through ego-vehicle’s path while raining, our problem setup requires models to determine whether the described scenario occurs within a 20-second driving log, and if so, precisely localize the referred object in 3D space and time from raw sensor data (LiDAR, 360° ring cameras, and HD maps). Based on the example above, a VLM should localize the start and end timestamps of the red Mini Cooper executing a “Pittsburgh left” through the ego-vehicle’s path with a 3D track. Notably, the “Pittsburgh left” is a regional driving practice where a driver quickly makes a left turn before oncoming traffic proceeds. Although common in Pittsburgh, this maneuver is technically illegal. Therefore, we argue that scenario mining is critical for validating end-to-end autonomy in order to build a comprehensive safety case. Note that referred objects are shown in blue, related objects in green, and other objects in red.

dataset of 10,000 diverse natural language queries designed to evaluate a model’s ability to find a visual “needle in a haystack”.

RefAV Scenario Mining Dataset. We repurpose the Argoverse 2 (AV2) Sensor dataset [67], which contains 1,000 driving logs with synchronized LiDAR, 360° ring cameras, HD maps, and 3D track annotations for 30 categories. We curate a set of 10,000 natural language prompts that describe interesting (and often rare) scenarios (cf. Fig. 2 and Fig. 4) using a combination of manual annotations and procedural generation using large language models (LLMs). Notably, AV2 annotates ground truth tracks at 10 Hz, which allows for fine-grained motion understanding. In contrast, prior referential multi-object tracking benchmarks (the established task most similar to spatio-temporal scenario mining) use nuScenes [4], which annotates ground truth tracks at 2 Hz (cf. Table 1). Argoverse’s higher temporal resolution uniquely allows RefAV to evaluate dynamic multi-agent interactions (unlike prior work that primarily evaluates referential expressions based on static attributes like vehicle color or relative heading). Interestingly, we find that simply repurposing VLMs for scenario mining yields poor performance.

Referential Tracking by Program Synthesis. Although prior referential trackers and VLMs achieve reasonable performance with simple referential prompts (e.g. find all cars), we find that such methods struggle with compositional reasoning and motion understanding (e.g. find all cars accelerating while changing lanes). To address this problem, we propose Referential Tracking by Program Synthesis (RefProg), a modular approach that combines off-the-shelf 3D tracks with LLMs. Inspired by recent work in program synthesis [59, 18, 42], our method uses an LLM to break down complex referential expressions into simpler compositional actions. Specifically, we define an API to describe hand-crafted atomic functions (e.g., turning, accelerating, changing lanes) and use an LLM to synthesize a program that composes these atomic actions corresponding to the natural language prompt. We then execute the generated program to filter off-the-shelf tracks to identify the subset of tracks that best align with the described scenario (cf. Fig. 3).

Contributions. We present three major contributions. First, we introduce RefAV, a large-scale dataset designed to evaluate VLMs on 3D scene understanding and spatio-temporal localization. Our extensive experiments highlight the limitations of current methods, and demonstrate the effectiveness of our proposed program synthesis-based approach. Lastly, we host a challenge at CVPR 2025 in conjunction with the Workshop on Autonomous Driving to encourage broad community involvement in addressing this challenging problem.

2 Related Works

Referential Grounding and Tracking are long-standing challenges in vision-language understanding. Early datasets like RefCOCO, RefCOCO+, and RefCOCOg [21, 73, 41] helped popularize the task, which was later adapted for autonomous driving [12, 63]. Although prior work focused on single-frame visual grounding, ReferKITTI [68] formalizes the problem of 2D referential multi-object tracking (RMOT), which extends referential object detection by associating referred objects over time. ReferKITTI-v2 [74] expands ReferKITTI’s manual annotations using large language models (LLMs) to improve prompt diversity. Further, LaMOT [31] consolidates 1,660 sequences from four tracking datasets to create a large-scale unified RMOT benchmark.

Referential tracking methods can be broadly classified into two-stage (e.g. separately track and filter predictions based on natural language cues) and end-to-end approaches. iKUN [14] proposes a plug-and-play knowledge unification module to facilitate language grounding for off-the-shelf trackers. Similarly, ReferGPT [6] presents a zero-shot method for filtering off-the-shelf 3D tracks using CLIP [51] scores and fuzzy matching. In contrast, JointNLT [76] proposes a unified visual grounding and tracking framework, and MMTrack [75] reformulates tracking as token generation. OVLm [47] introduces a memory-aware model for RMOT, while ReferFormer [70] leverages language-conditioned object queries. More recently, nuPrompt [69] extends 2D referential tracking to 3D with RGB input. Different from nuPrompt, RefAV addresses 3D *multi-modal* referential tracking and dynamic scene understanding.

Visual Question Answering with Vision-Language Models has improved significantly in recent years due to large-scale multi-modal pre-training. Vision-language models (VLMs) like LLaVA [33, 32], BLIP-2 [29], and Qwen2.5-VL [1] show strong generalization across diverse domains [16, 62, 50]. However, state-of-the-art models still struggle with spatial reasoning and grounding [39, 53]. To address this issue, SpatialRGPT [10] and SpatialVLM [7] generate large-scale monocular depth pseudo-labels to improve 3D reasoning. Despite the effectiveness of such methods, zero-shot prompting yields poor compositional reasoning performance. Instead, VisProg [18] and ViperGPT [59] use LLMs generate executable code and use tools like OwlViT [44], CLIP [51], MiDaS [52], and GLIP [30] for spatial understanding. However, existing program synthesis approaches primarily focus on single-frame reasoning. In contrast, we are interested in understanding dynamic multi-agent interactions from video sequences. We take inspiration from existing methods and apply similar program synthesis-based approaches for spatio-temporal scenario mining.

Vision-Language Models for 3D Understanding have been extensively explored in the context of representation learning, open-vocabulary 3D perception, and end-to-end driving. SLiDR [54] distills 2D features into 3D point clouds for cross-modal learning. SEAL [35] incorporates SAM [23] to produce class-agnostic 3D segments, while SA3D [5] leverages SAM and NeRFs for object segmentation. Similarly, recent work like Anything-3D [56] and 3D-Box-Segment-Anything integrate VLMs and 3D detectors (e.g., VoxelNeXt [9]) for interactive reconstruction and labeling. VLMs have been used extensively in open-vocabulary perception for autonomous driving. UP-VL [45] distills CLIP features into LiDAR data to generate amodal cuboids. Recent work uses 2D VLMs to generate 3D pseudo-labels for open-vocabulary perception, enabling zero-shot LiDAR panoptic segmentation [46, 60] and 3D object detection [22, 48, 38]. While traditional grounding methods [69] struggle with complex instructions, multi-modal LLMs [40, 55, 11] demonstrate impressive visual understanding. However, such methods [3, 65, 13] typically produce scene-level analysis for end-to-end driving rather than precise instance localization. In contrast, our framework combines language grounding with precise geometric localization from offline 3D perception methods for more accurate vision-language reasoning.

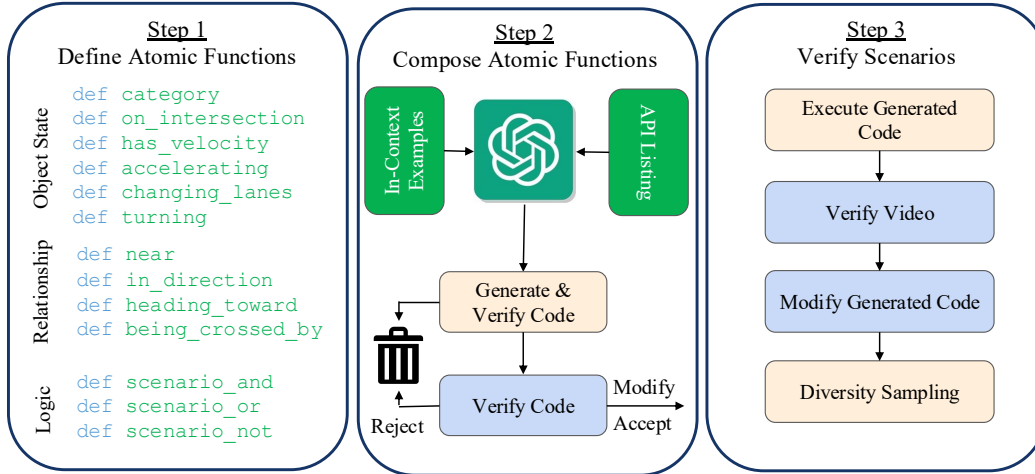


Figure 2: **RefAV Dataset Creation.** First, we define a set of 28 atomic functions that identify the state of an object track, its relationship with other objects (e.g. a scene graph), and a set of boolean logical operators to support function composition. Next, we prompt an LLM to permute these atomic functions and generate a program and corresponding natural language prompt. We prompt a separate LLM with the generated program and natural language prompt to verify the code. We additionally manually verify the code for correctness. Lastly, we execute the generated code on ground-truth tracks and visualize the referred object track to manually verify that the program output matches the natural language prompt. We sample valid programs to maximize scenario diversity in our dataset. Note that yellow boxes highlight automated processes, while blue boxes indicate steps requiring manual intervention.

3 RefAV: Scenario Mining with Natural Language Descriptions

In this section, we present our approach for curating 10,000 natural language prompts (Sec 3.1) and describe four zero-shot scenario mining baselines (Sec 3.2).

3.1 Creating RefAV

Unlike prior benchmarks that primarily evaluate referential expressions based on static attributes like vehicle color or relative heading (e.g. `find the red car to the left`), we focus on mining interesting and safety-critical scenarios relevant for motion planning (cf. Fig. 1). We take inspiration from recent planning benchmarks like nuPlan [20] to identify such planning-centric scenarios. In particular, nuPlan introduces a set of 80 scenarios considered relevant for safe motion planning. We use this as a template to identify similar scenarios within AV2.

Why Use the Argoverse 2 (AV2) Sensor Dataset? The AV2 sensor dataset contains 1000 15 – 20 second logs with synchronized sensor measurements from seven seven ring cameras and two LiDAR sensors. Moreover, the dataset includes HD maps with lane markings, crosswalk polygons, and various lane types (e.g. vehicle, bus, and bike lanes). Notably, AV2 annotates 30 object categories with track-level annotations at 10 Hz. We choose to build RefAV on top of AV2 because prior datasets like nuScenes [4] only annotate ground-truth tracks at a lower temporal resolution (e.g. 2Hz vs. 10Hz), making it more difficult to extract fine-grained motion. We ablate this in Appendix D. In addition, KITTI [15] and Waymo Open Dataset [58] only label a limited number of categories (e.g. car, pedestrian, bicycle) and do not have HD maps, making it difficult to evaluate diverse multi-agent interactions. Although AV2 annotates objects up to 150m away from the ego vehicle, we clip all object tracks at 50m. We find that current 3D perception models struggle with long-range detection and tracking [49], suggesting that the community is not ready to address spatio-temporal scenario mining at range.

LLM-based Procedural Scenario Generation. Our key insight is that many complex scenarios (e.g. find all cars accelerating while changing lanes) can be broken down into simpler atomic actions (e.g. find cars, accelerating, and changing lanes), and a large set of such atomic actions can be composed to generate new diverse scenarios. To this end, we first define 28 atomic functions based on nuPlan’s list of planning scenarios (cf. Figure 2 left). We include a full API listing in Appendix F. To generate a new scenario definition, we provide an LLM (e.g. Claude 3.5 Sonnet) with the full API listing, along with in-context examples of real compositions. We prompt the LLM to generate permutations of the atomic functions and describe the generated code with a natural language description (cf. Figure 2 middle). We execute the generated code to filter ground-truth tracks from all 1000 logs to identify true positive matches. We aggregate all true positive log-prompt matches (>50K) and sample 8,000 true positive log-prompt pairs that maximize scenario diversity. Lastly, we randomly sample 2,000 true negative log-prompt pairs.

Verifying Procedurally Generated Scenarios. Although LLM-based procedural generation allows us to generate diverse scenarios at scale, this process is not perfect and requires extensive manual validation (cf. Figure 2 right). First, we verify that the generated code aligns with the generated natural language description. We then manually review video clips of true positive log-prompt matches to ensure that the generated natural language prompt accurately describes the localized tracks. Notably, we find two common error modes. First, the LLM often reverses the relationship between objects in the code and prompt. For example, given a prompt to find bicycles in front of the car, the generated code might actually describe the scenario car in front of the bicycles. Second, we find that LLMs often generates underspecified code. For example, given the prompt bicycles traveling against traffic, the LLM correctly generates code that finds bicycles riding in the opposite direction of the ego vehicle, but it does not precisely specify that they should be on the same side of the road as the ego vehicle.

Manual Scenario Annotation. Despite the versatility of our procedural generation approach, many interesting interactions cannot be easily identified by composing atomic functions. Therefore, we manually inspect all videos in the validation and test sets to identify interesting driving behaviors (cf. Fig 4). Further, we manually annotate weather (e.g. clear, cloudy, rain, snow, and fog) and lighting conditions (e.g. daylight, dusk/dawn, and night) in the validation and test sets as these attributes are relevant for establishing a safety case [26] in all driving conditions. See Appendix B for more details about our annotation workflow.

Dataset Statistics. As shown in Table 1, our dataset uniquely addresses the task of spatio-temporal scenario mining, whereas other datasets focus on object detection, referring multi-object tracking (RMOT), or visual question answering (VQA). Further, RefAV is uniquely built on Argoverse 2 [67], whereas most existing datasets rely on nuScenes [4] or KITTI [15]. Next, RefAV provides track-level annotations at a higher frequency of 10Hz, compared to the typical 2Hz in other datasets, allowing for more fine-grained temporal analysis. While datasets like nuGrounding [28] and nuScenes-QA [50] include large numbers of expressions, RefAV emphasizes a diversity of annotation types, including referring expressions that capture dynamic multi-agent interactions, weather, and lighting conditions. Lastly, RefAV is one of only two datasets to support negative prompts.

Table 1: **Comparison to Other Benchmarks.** Language-based 3D scene understanding has been extensively studied in the context of referential multi-object tracking (RMOT) and multi-modal visual question answering (VQA). Different from prior work, we address the problem of spatio-temporal scenario mining. Specifically, RefAV is based on Argoverse 2, which provides 3D track-level annotations for 30 categories at 10 Hz. Although RefAV does not include as many referential expressions as prior work (e.g. OmniDrive [65] and nuGrounding [28]), our referential annotations focus on capturing diverse multi-agent interactions. Lastly, RefAV includes negative prompts, which allows us to more accurately measure scenario mining performance.

Dataset	Base Data	Task	View	Anno. Freq.	# Expressions	# Frames	Neg. Prompts	Human Anno.
Talk2Car [12]	nuScenes	Detection	Front	Per Video	11959	9217	✗	Referring Expression
Refer-KITTI [68]	KITTI	RMOT	Front	2Hz	818	6650	✗	Referring Expression
nuGrounding [28]	nuScenes	RMOT	360°	2Hz	2.2M	34149	✗	Object Attribute
nuPrompt [69]	nuScenes	RMOT	360°	2Hz	40776	34149	✗	Object Color
nuScenes-QA [50]	nuScenes	VQA	360°	2Hz	459941	34149	✓	None
DriveLM [57]	nuScenes	VQA	Front	2Hz	443K	4871	✗	QA Pairs
OmniDrive [65]	nuScenes	VQA	360°	2Hz	200K	34149	✗	None
RefAV (Ours)	Argoverse 2	Scenario Mining	360°	10Hz	10K	15500	✓	Referring Expression, Weather, Lighting

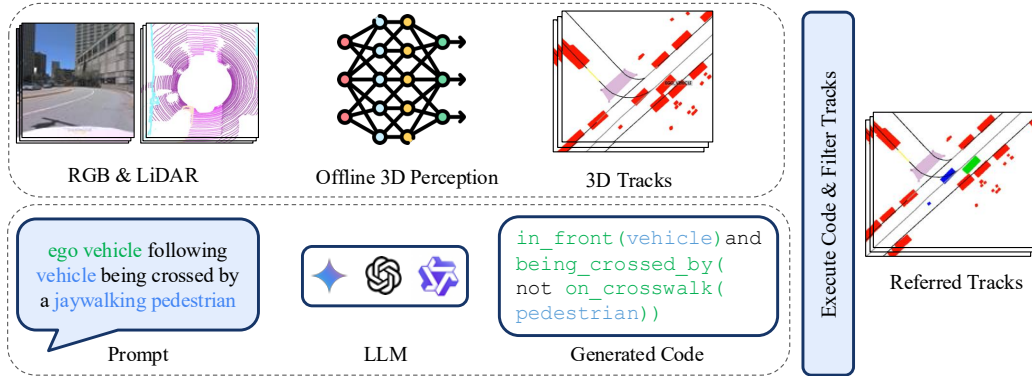


Figure 3: **Method Overview.** RefProg is a dual-path method that independently generates 3D perception outputs and Python-based programs for referential grounding. Given raw LiDAR and RGB inputs, RefProg runs a offline 3D perception model to generate high quality 3D tracks. In parallel, it prompts an LLM to generate code to identify the referred track. Finally, the generated code is executed to filter the output of the offline 3D perception model to produce a final set of referred objects (shown in green), related objects (shown in blue), and other objects (shown in red).

3.2 Scenario Mining Baselines

We present four referential tracking baselines for scenario mining, including filtering by referred class, referential track inflation, referential track classification, and referential tracking by program synthesis. We repurpose 3D trackers from winning teams in the Argoverse 2 End-to-End Forecasting Challenge.

Filtering by Referred Class (RefBlind). We propose a simple “blind” baseline that does not explicitly reason about multi-agent interactions. For a given natural language prompt, we use an LLM to parse the referred object class and only keep 3D tracks from this class. For example, for the natural language query *find all cars turning left*, we remove all predicted tracks except cars. Interestingly, RefBlind is a surprisingly strong baseline, even compared to more complex approaches, described next.

Referential Track Inflation (RefInflate). We take inspiration from CM3D [22] to create a zero-shot referential tracker using off-the-shelf 2D foundation models. First, we prompt a 2D detector with referential grounding capabilities (e.g., GroundingDINO [34]) with a natural language query (e.g., *car turning left*) to generate 2D box proposals. Next, we prompt SAM [23] with the predicted 2D bounding boxes to generate high-quality instance segmentation masks. We then generate an oriented 3D cuboid using the set of LiDAR points that project to the 2D instance mask. Lastly, we associate these referred 3D detections over time using a 3D Kalman filter [66].

Referential Track Classification (RefClassify). We take inspiration from ReferGPT [6] to classify the output of off-the-shelf 3D trackers using CLIP [51] into referred objects and other objects. For each track, we project the predicted 3D bounding box onto the 2D image plane and extract CLIP image features at each timestep. Next, we compute the cosine similarity between the per-timestep CLIP image embeddings and the CLIP text embedding of the referential prompt. We consider a track to be a referred object if the similarity score between the image embeddings and text embedding is above a fixed threshold for more than 50% of the track length.

Referential Tracking by Program Synthesis (RefProg). RefProg takes a similar approach as our LLM-based procedural scenario generator. Specifically, we prompt an LLM to generate code using an API listing of atomic actions for a given referential query. We execute the generated code on off-the-shelf 3D tracks to identify referred objects, related objects and other objects (cf. Fig 3). Despite the similarity of RefProg and our LLM-based procedural scenario generator, we highlight three key differences. First, RefProg generates code based on the referential query,

while our LLM-based procedural scenario generator synthesizes the referential query based on the generated code. We posit that the role of the scenario generator is considerably easier since there are many valid natural language prompts to describe a generated program, but significantly fewer valid programs corresponding to each natural language prompt. Second, RefProg filters predicted 3D tracks, while our scenario generator uses ground-truth 3D tracks. Lastly, code from our scenario generator is verified for correctness, while code from RefProg is used without modification.

4 Experiments

In this section, we briefly describe our evaluation metrics (Sec. 4.1), provide an empirical analysis of our baselines (Sec. 4.2), and ablate the impact of different LLMs on RefProg’s spatio-temporal scenario mining accuracy (Sec. 4.3).

4.1 Metrics

We evaluate scenario mining methods using HOTA-Temporal and HOTA-Track (variants of HOTA [37]) to measure referential tracking performance and balanced accuracy to measure information retrieval accuracy. HOTA is a unified metric that explicitly balances detection accuracy, association, and localization, making it better aligned with human visual evaluations of tracking performance. HOTA-Temporal extends the standard HOTA metric by only considering the referred timestamps within a track as true positives. HOTA-Track is similar to HOTA-Temporal, but it does not penalize methods for incorrectly predicting the start and end of a referred action. For example, given the prompt `car turning right`, HOTA-Temporal only considers the timestamps where the car is turning right in the full referred track as true positives, whereas HOTA-Track considers all timestamps in the referred track as true positives. We also include HOTA results to contextualize standard tracking performance with the referential tracking performance of all benchmarked trackers. Additionally, we use timestamp balanced accuracy as a timestamp-level classification metric and log balanced accuracy as a log-level classification metric to evaluate how well methods can identify which timestamps and logs contain objects that match the referential prompt, respectively.

For each prompt, we categorize all objects into three groups: `referred` objects, which are the primary objects specified by the prompt; `related` objects, which are objects that interact with the referred object; and `other` objects, which are neither referred to nor relevant to the prompt. We compute both HOTA-Temporal and HOTA-Track metrics exclusively for the `referred` object class in the main paper. We report the performance on `related` objects and `other` objects in Appendix C.

Table 2: **Experimental Results.** We evaluate several zero-shot referential tracking baselines. We find that RefProg significantly outperforms all other zero-shot baselines. We posit that this can be attributed to both RefGen and RefClass not effectively leveraging temporal context.

Method	HOTA \uparrow	HOTA-Temporal \uparrow	HOTA-Track \uparrow	Log Bal. Acc. \uparrow	Timestamp Bal. Acc. \uparrow
Ground Truth	100.0	13.3	20.5	50.0	50.0
Filtering by Referred Class (RefBlind)					
Ground Truth	100.0	21.4	33.9	52.9	57.2
LE3DE2E [8]	74.4	19.2	30.0	53.4	55.0
Referential Track Inflation (RefInflate)					
GroundingDINO [34]	-	4.0	6.0	49.7	49.3
Referential Track Classification (RefClassify)					
Ground Truth	100.0	24.6	28.3	54.7	57.0
Le3DE2E [8]	74.4	17.2	24.4	51.1	51.1
ReVoxelDet [27]	63.1	17.1	21.2	52.3	54.4
TransFusion [2]	63.6	16.0	18.2	52.8	55.3
Referential Tracking by Program Synthesis (RefProg)					
Ground Truth	100.0	64.8	68.7	81.1	80.7
Le3DE2E [8]	74.4	50.1	51.1	71.8	74.6
ReVoxelDet [27]	63.1	43.9	45.1	70.7	69.8
TransFusion [2]	63.6	48.1	46.6	70.7	68.7
Valeo4Cast [71]	69.2	41.7	44.1	62.7	69.1

4.2 Empirical Analysis of Results

Table 2 presents several simple baselines for addressing spatio-temporal scenario mining. We evaluate ground-truth oracles for each zero-shot referential tracker to understand how tracking accuracy and language grounding independently influence final performance. First, evaluating all ground truth tracks without considering language prompts yields a HOTA-Temporal of 13.3%. Further, evaluating RefBlind with ground truth tracks improves referential tracking accuracy by 8%. However, RefBlind with LE3DE2E tracks results in a slight performance drop. Next, we find that RefInflate performs the worst out of all four baselines, as inflating 2D detections to 3D is challenging. In contrast, RefClassify performs considerably better. Interestingly, the RefClassify oracle outperforms the RefBlind oracle, suggesting that CLIP-based filtering can capture richer semantics than class names alone. However, RefClassify underperforms RefBlind when using predicted tracks (e.g., LE3DE2E scores 17.2 vs. 19.2 HOTA-Temporal). Finally, our proposed RefProg baseline significantly outperforms all other zero-shot methods. Notably, RefProg with LE3DE2E tracks achieves a 32.8% improvement in HOTA-Temporal over RefClassify with Le3DE2E tracks.

Analysis of Failure Cases. We find that all three baselines have unique failure modes. First, we note that RefInflate often predicts bounding boxes even in cases where no referred object exists. We attribute this to GroundingDINO’s [34] referential grounding pre-training, which biases the model towards always predicting a bounding box since each training image always has at least one true positive ground-truth box. Next, we find that RefClassify performs poorly because the CLIP image embedding for each track lacks the context required to understand multi-agent interactions. Specifically, the 2D projected image only includes the tracked object, and lacks temporal context. Lastly, we find that RefProg fails in cases where the API listing cannot generate a valid program for a given prompt (e.g. prompts involving weather and lighting conditions). Although one can always add new atomic actions, this strategy is not scalable.

4.3 Ablation Study

Impact of LLMs on Code Generation. We evaluate the impact of using different LLMs on code generation quality in RefProg. We use Le3DE2E’s tracks for all experiments in this ablation. Somewhat unsurprisingly, we find that Claude 3.7 Sonnet performs the best (cf. Table 3), achieving a HOTA-Temporal of 50.1. We posit that this is because it has been explicitly tuned for code generation and instruction following. Gemini 2.0 Flash performs considerably worse despite also being tuned for coding. Interestingly, we find that Gemini and Qwen 2.5 Instruct struggle to generate valid programs, and instead try to generate full programs.

4.4 CVPR 2025 Scenario Mining Challenge

We are hosting a challenge at CVPR 2025 to encourage broad community involvement in addressing spatio-temporal scenario mining. To incentivize participation, top teams can win cash prizes. Although our competition will continue until June 8th 2025, we have already received submissions from three teams (some submissions are private).

4.5 Limitations and Future Work

Noisy Ground Truth Perception Labels. The quality of our scenario mining dataset is limited by the quality of the ground truth perception labels in AV2. For example, jittery tracks can lead to poor

Table 3: **Impact of Different LLMs on Code Synthesis Quality.** We evaluate the impact of using different LLMs for program synthesis in the RefProg pipeline. Interestingly, we find that Claude 3.5 Sonnet has the lowest program failure rate (e.g. 99.5% of Claude 3.5 Sonnet’s generated programs were valid, compared to 81.9% for Qwen 2.5B Instruct), while Claude 3.7 Sonnet achieves the highest HOTA-Temporal.

LLM	Failure Rate ↓	HOTA-Temporal ↑	HOTA-Track ↑	Log Bal. Acc. ↑	Timestamp Bal. Acc. ↑
Qwen-2.5-7B-Instruct	18.1	31.6	34.4	62.1	62.0
gemini-2.0-flash	2.6	45.2	46.6	72.1	74.6
gemini-2.5-flash-preview-04-17	15.4	47.8	47.6	71.0	73.8
claude-3.5-sonnet-20241022	0.5	46.1	47.5	71.8	71.8
claude-3.7-sonnet-20250219	2.9	50.1	51.1	71.8	74.6

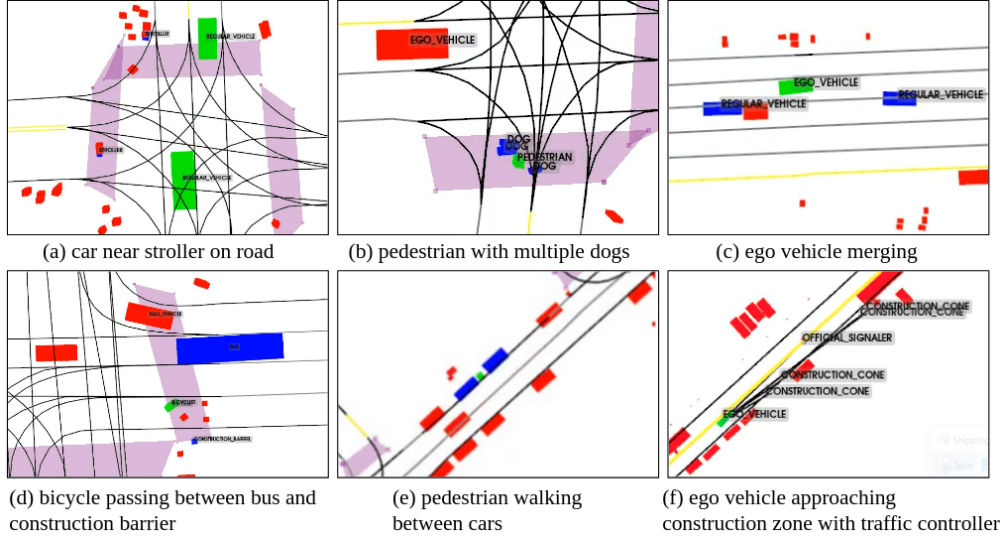


Figure 4: **Examples of Multi-Agent Interactions.** We visualize representative examples from RefAV to highlight the diversity of our dataset. In (a), we capture the interactions between vulnerable road users and vehicles at a crowded intersection. Scenario (b) presents an atypical instance of a common multi-agent interaction (e.g. pedestrian walking a dog). In (c), we show a complex ego-vehicle trajectory that involves multiple moving vehicles. Scenario (d) illustrates an example of a rare multi-object interaction. In (e), we highlight a scenario that might require evasive maneuvers from the ego-vehicle (e.g. the occluded pedestrian might cross the path of the ego-vehicle). Finally, subfigure (f) visualizes an example scene graph derived from AV2 annotations, where edges represent links between the referred object and related objects in the environment. Note that we show referred objects in green, related objects in blue, and all other objects in red.

motion classification over short horizons. We address this issue by significantly post-processing and manually verifying all generated scenarios to mitigate label noise.

Limited Diversity. Although AV2 includes many interesting scenarios (cf. Fig. 4), it is still relatively small compared to industry-scale datasets. Moreover, the AV2 sensor dataset was primarily created to train and benchmark 3D perception models, and is not intended for scenario mining. As a result, it does not include many useful annotations like traffic light state, weather information, or lighting annotations. Although our dataset is of similar size to prior work like nuPrompt, future datasets should be explicitly curated to address scenario mining.

Runtime Complexity. RefProg requires running offline perception algorithms and executing LLM-based programs, both of which are prohibitively slow. Although these components are trivially parallelizable, we posit that our approach is not sufficiently efficient for real-world applications. Future work should also consider the runtime and scalability of their method beyond 1000 logs.

5 Conclusion

In this paper, we introduce RefAV, a large-scale benchmark designed to evaluate scenario mining. Unlike prior language-based 3D scene understanding tasks, we find that scenario mining poses unique challenges in identifying complex multi-agent interactions. Notably prior referential tracking baselines struggle on this challenging benchmark, demonstrating the limitations of existing methods. Future work should develop models capable of reasoning over complex, multi-modal temporal data.

6 Acknowledgments

This work was supported in part by funding the NSF GRFP (Grant No. DGE2140739).

References

- [1] Shuai Bai, Keqin Chen, Xuejing Liu, Jialin Wang, Wenbin Ge, Sibao Song, Kai Dang, Peng Wang, Shijie Wang, Jun Tang, et al. “Qwen2. 5-vl technical report”. In: *arXiv preprint arXiv:2502.13923* (2025).
- [2] Xuyang Bai, Zeyu Hu, Xinge Zhu, Qingqiu Huang, Yilun Chen, Hongbo Fu, and Chiew-Lan Tai. “Transfusion: Robust lidar-camera fusion for 3d object detection with transformers”. In: *Proceedings of the IEEE/CVF conference on computer vision and pattern recognition*. 2022, pp. 1090–1099.
- [3] Yifan Bai, Dongming Wu, Yingfei Liu, Fan Jia, Weixin Mao, Ziheng Zhang, Yucheng Zhao, Jianbing Shen, Xing Wei, Tiancai Wang, et al. “Is a 3D-Tokenized LLM the Key to Reliable Autonomous Driving?” In: *arXiv preprint arXiv:2405.18361* (2024).
- [4] Holger Caesar, Varun Bankiti, Alex H Lang, Sourabh Vora, Venice Erin Liong, Qiang Xu, Anush Krishnan, Yu Pan, Giancarlo Baldan, and Oscar Beijbom. “nusenes: A multimodal dataset for autonomous driving”. In: *Proceedings of the IEEE/CVF conference on computer vision and pattern recognition*. 2020, pp. 11621–11631.
- [5] Jiazhong Cen, Zanwei Zhou, Jiemin Fang, Wei Shen, Lingxi Xie, Dongsheng Jiang, Xiaopeng Zhang, Qi Tian, et al. “Segment anything in 3d with nerfs”. In: *Advances in Neural Information Processing Systems* 36 (2024).
- [6] Tzoulis Chamiti, Leandro Di Bella, Adrian Munteanu, and Nikos Deligiannis. “ReferGPT: Towards Zero-Shot Referring Multi-Object Tracking”. In: *arXiv preprint arXiv:2504.09195* (2025).
- [7] Boyuan Chen, Zhuo Xu, Sean Kirmani, Brain Ichter, Dorsa Sadigh, Leonidas Guibas, and Fei Xia. “Spatialvlm: Endowing vision-language models with spatial reasoning capabilities”. In: *Proceedings of the IEEE/CVF Conference on Computer Vision and Pattern Recognition*. 2024, pp. 14455–14465.
- [8] Feng Chen, Kanokphan Lertniphonphan, Yaqing Meng, Ling Ding, Jun Xie, Kaer Huang, and Zhepeng Wang. “Le3DE2E Solution for AV2 2024 Unified Detection, Tracking, and Forecasting Challenge”. In: ().
- [9] Yukang Chen, Jianhui Liu, Xiangyu Zhang, Xiaojuan Qi, and Jiaya Jia. “Voxelnext: Fully sparse voxelnet for 3d object detection and tracking”. In: *Proceedings of the IEEE/CVF Conference on Computer Vision and Pattern Recognition*. 2023, pp. 21674–21683.
- [10] An-Chieh Cheng, Hongxu Yin, Yang Fu, Qiushan Guo, Ruihan Yang, Jan Kautz, Xiaolong Wang, and Sifei Liu. “SpatialRGPT: Grounded Spatial Reasoning in Vision Language Models”. In: *arXiv preprint arXiv:2406.01584* (2024).
- [11] Jang Hyun Cho, Boris Ivanovic, Yulong Cao, Edward Schmerling, Yue Wang, Xinshuo Weng, Boyi Li, Yurong You, Philipp Krähenbühl, Yan Wang, et al. “Language-Image Models with 3D Understanding”. In: *arXiv preprint arXiv:2405.03685* (2024).
- [12] Thierry Deruyttere, Simon Vandenhende, Dusan Grujicic, Luc Van Gool, and Marie-Francine Moens. “Talk2car: Taking control of your self-driving car”. In: *arXiv preprint arXiv:1909.10838* (2019).
- [13] Xinpeng Ding, Jianhua Han, Hang Xu, Xiaodan Liang, Wei Zhang, and Xiaomeng Li. “Holistic autonomous driving understanding by bird’s-eye-view injected multi-modal large models”. In: *Proceedings of the IEEE/CVF Conference on Computer Vision and Pattern Recognition*. 2024, pp. 13668–13677.
- [14] Yunhao Du, Cheng Lei, Zhicheng Zhao, and Fei Su. “ikun: Speak to trackers without re-training”. In: *Proceedings of the IEEE/CVF Conference on Computer Vision and Pattern Recognition*. 2024, pp. 19135–19144.
- [15] Andreas Geiger, Philip Lenz, and Raquel Urtasun. “Are we ready for autonomous driving? the kitti vision benchmark suite”. In: *2012 IEEE conference on computer vision and pattern recognition*. IEEE. 2012, pp. 3354–3361.
- [16] Yash Goyal, Tejas Khot, Douglas Summers-Stay, Dhruv Batra, and Devi Parikh. “Making the V in VQA Matter: Elevating the Role of Image Understanding in Visual Question Answering”. In: *Conference on Computer Vision and Pattern Recognition (CVPR)*. 2017.

- [17] Cole Gulino, Justin Fu, Wenjie Luo, George Tucker, Eli Bronstein, Yiren Lu, Jean Harb, Xinlei Pan, Yan Wang, Xiangyu Chen, et al. “Waymax: An accelerated, data-driven simulator for large-scale autonomous driving research”. In: *Advances in Neural Information Processing Systems* 36 (2023), pp. 7730–7742.
- [18] Tanmay Gupta and Aniruddha Kembhavi. “Visual programming: Compositional visual reasoning without training”. In: *Proceedings of the IEEE/CVF Conference on Computer Vision and Pattern Recognition*. 2023, pp. 14953–14962.
- [19] Yuichi Inoue, Yuki Yada, Kotaro Tanahashi, and Yu Yamaguchi. “NuScenes-MQA: Integrated Evaluation of Captions and QA for Autonomous Driving Datasets Using Markup Annotations”. In: *Proceedings of the IEEE/CVF Winter Conference on Applications of Computer Vision (WACV) Workshops*. Jan. 2024, pp. 930–938.
- [20] Napat Karnchanachari, Dimitris Geromichalos, Kok Seang Tan, Nanxiang Li, Christopher Eriksen, Shakiba Yaghoubi, Noushin Mehdipour, Gianmarco Bernasconi, Whye Kit Fong, Yiluan Guo, et al. “Towards learning-based planning: The nuPlan benchmark for real-world autonomous driving”. In: *2024 IEEE International Conference on Robotics and Automation (ICRA)*. IEEE. 2024, pp. 629–636.
- [21] Sahar Kazemzadeh, Vicente Ordonez, Mark Matten, and Tamara Berg. “ReferItGame: Referring to Objects in Photographs of Natural Scenes”. In: *Proceedings of the 2014 Conference on Empirical Methods in Natural Language Processing (EMNLP)*. Oct. 2014, pp. 787–798.
- [22] Mehar Khurana, Neehar Peri, Deva Ramanan, and James Hays. “Shelf-Supervised Multi-Modal Pre-Training for 3D Object Detection”. In: *arXiv preprint arXiv:2406.10115* (2024).
- [23] Alexander Kirillov, Eric Mintun, Nikhila Ravi, Hanzi Mao, Chloe Rolland, Laura Gustafson, Tete Xiao, Spencer Whitehead, Alexander C Berg, Wan-Yen Lo, et al. “Segment anything”. In: *Proceedings of the IEEE/CVF international conference on computer vision*. 2023, pp. 4015–4026.
- [24] Kirsten Korosec. *A Waymo robotaxi got trapped in Chick-fil-A drive-through*. Accessed: 2025-04-10. Apr. 2025. URL: <https://techcrunch.com/2025/04/09/a-waymo-robotaxi-got-trapped-in-chick-fil-a-drive-through/>.
- [25] Kirsten Korosec. “Waymo has doubled its weekly robotaxi rides in less than a year”. In: *TechCrunch* (2025). URL: <https://techcrunch.com/2025/02/27/waymo-has-doubled-its-weekly-robotaxi-rides-in-less-than-a-year/>.
- [26] H. Lee, M. Kang, K. Hwang, and Y. Yoon. “The typical AV accident scenarios in the urban area obtained by clustering and association rule mining of real-world accident reports”. In: *Heliyon* 10.3 (Jan. 2024), e25000. DOI: 10.1016/j.heliyon.2024.e25000.
- [27] Jae-Keun Lee, Jin-Hee Lee, Joohyun Lee, Soon Kwon, and Heechul Jung. “Re-VoxelDet: Rethinking neck and head architectures for high-performance voxel-based 3d detection”. In: *Proceedings of the IEEE/CVF Winter Conference on Applications of Computer Vision*. 2024, pp. 7503–7512.
- [28] Fuhao Li, Huan Jin, Bin Gao, Liaoyuan Fan, Lihui Jiang, and Long Zeng. “NuGrounding: A Multi-View 3D Visual Grounding Framework in Autonomous Driving”. In: *arXiv preprint arXiv:2503.22436* (2025).
- [29] Junnan Li, Dongxu Li, Silvio Savarese, and Steven Hoi. “BLIP-2: Bootstrapping Language-Image Pre-training with Frozen Image Encoders and Large Language Models”. In: *Proceedings of the 40th International Conference on Machine Learning*.
- [30] Liunian Harold Li, Pengchuan Zhang, Haotian Zhang, Jianwei Yang, Chunyuan Li, Yiwu Zhong, Lijuan Wang, Lu Yuan, Lei Zhang, Jenq-Neng Hwang, et al. “Grounded language-image pre-training”. In: *Proceedings of the IEEE/CVF conference on computer vision and pattern recognition*. 2022, pp. 10965–10975.
- [31] Yunhao Li, Xiaoqiong Liu, Luke Liu, Heng Fan, and Libo Zhang. “LaMOT: Language-Guided Multi-Object Tracking”. In: *arXiv preprint arXiv:2406.08324* (2024).
- [32] Haotian Liu, Chunyuan Li, Yuheng Li, and Yong Jae Lee. *Improved Baselines with Visual Instruction Tuning*. 2023.
- [33] Haotian Liu, Chunyuan Li, Qingyang Wu, and Yong Jae Lee. “Visual Instruction Tuning”. In: *NeurIPS*. 2023.

- [34] Shilong Liu, Zhaoyang Zeng, Tianhe Ren, Feng Li, Hao Zhang, Jie Yang, Qing Jiang, Chunyuan Li, Jianwei Yang, Hang Su, et al. “Grounding dino: Marrying dino with grounded pre-training for open-set object detection”. In: *European Conference on Computer Vision*. Springer. 2024, pp. 38–55.
- [35] Youquan Liu, Lingdong Kong, Jun Cen, Runnan Chen, Wenwei Zhang, Liang Pan, Kai Chen, and Ziwei Liu. “Segment any point cloud sequences by distilling vision foundation models”. In: *Advances in Neural Information Processing Systems* 36 (2023), pp. 37193–37229.
- [36] Zhijian Liu, Haotian Tang, Alexander Amini, Xingyu Yang, Huizi Mao, Daniela Rus, and Song Han. “BEVFusion: Multi-Task Multi-Sensor Fusion with Unified Bird’s-Eye View Representation”. In: *IEEE International Conference on Robotics and Automation (ICRA)*. 2023.
- [37] Jonathon Luiten, Aljosa Osep, Patrick Dendorfer, Philip Torr, Andreas Geiger, Laura Leal-Taixé, and Bastian Leibe. “Hota: A higher order metric for evaluating multi-object tracking”. In: *International journal of computer vision* 129 (2021), pp. 548–578.
- [38] Yechi Ma, Neehar Peri, Shuoquan Wei, Wei Hua, Deva Ramanan, Yanan Li, and Shu Kong. “Long-Tailed 3D Detection via 2D Late Fusion”. In: *arXiv preprint arXiv:2312.10986* (2023).
- [39] Anish Madan, Neehar Peri, Shu Kong, and Deva Ramanan. “Revisiting few-shot object detection with vision-language models”. In: *Advances in Neural Information Processing Systems* 37 (2024), pp. 19547–19560.
- [40] Jiageng Mao, Yuxi Qian, Junjie Ye, Hang Zhao, and Yue Wang. “Gpt-driver: Learning to drive with gpt”. In: *arXiv preprint arXiv:2310.01415* (2023).
- [41] Junhua Mao, Jonathan Huang, Alexander Toshev, Oana Camburu, Alan L Yuille, and Kevin Murphy. “Generation and comprehension of unambiguous object descriptions”. In: *Proceedings of the IEEE conference on computer vision and pattern recognition*. 2016, pp. 11–20.
- [42] Damiano Marsili, Rohun Agrawal, Yisong Yue, and Georgia Gkioxari. “Visual Agentic AI for Spatial Reasoning with a Dynamic API”. In: *arXiv preprint arXiv:2502.06787* (2025).
- [43] Dan Mihalascu. *Cruise AV Robotaxi Gets Stuck In Wet Concrete In San Francisco*. Accessed: 2025-04-10. Aug. 2023. URL: <https://insideevs.com/news/682106/cruise-av-robotaxi-gets-stuck-wet-concrete-san-francisco/>.
- [44] Matthias Minderer, Alexey Gritsenko, Austin Stone, Maxim Neumann, Dirk Weissenborn, Alexey Dosovitskiy, Aravindh Mahendran, Anurag Arnab, Mostafa Dehghani, Zhuoran Shen, et al. “Simple open-vocabulary object detection”. In: *European conference on computer vision*. Springer. 2022, pp. 728–755.
- [45] Mahyar Najibi, Jingwei Ji, Yin Zhou, Charles R. Qi, Xincheng Yan, Scott Ettinger, and Dragomir Anguelov. “Unsupervised 3D Perception with 2D Vision-Language Distillation for Autonomous Driving”. In: *Proceedings of the IEEE/CVF International Conference on Computer Vision (ICCV)*. Oct. 2023, pp. 8602–8612.
- [46] Aljosa Osep, Tim Meinhardt, Francesco Ferroni, Neehar Peri, Deva Ramanan, and Laura Leal-Taixé. “Better Call SAL: Towards Learning to Segment Anything in Lidar”. In: *ECCV*. 2024.
- [47] Bastian Pätzold, Jan Nogga, and Sven Behnke. “Leveraging Vision-Language Models for Open-Vocabulary Instance Segmentation and Tracking”. In: *arXiv preprint arXiv:2503.16538* (2025).
- [48] Neehar Peri, Achal Dave, Deva Ramanan, and Shu Kong. “Towards Long Tailed 3D Detection”. In: *CoRL* (2022).
- [49] Neehar Peri, Mengtian Li, Benjamin Wilson, Yu-Xiong Wang, James Hays, and Deva Ramanan. “An Empirical Analysis of Range for 3D Object Detection”. In: *arXiv preprint arXiv:2308.04054* (2023).
- [50] Tianwen Qian, Jingjing Chen, Linhai Zhuo, Yang Jiao, and Yu-Gang Jiang. “Nuscenes-qa: A multi-modal visual question answering benchmark for autonomous driving scenario”. In: *Proceedings of the AAAI Conference on Artificial Intelligence*. Vol. 38. 5. 2024, pp. 4542–4550.
- [51] Alec Radford, Jong Wook Kim, Chris Hallacy, Aditya Ramesh, Gabriel Goh, Sandhini Agarwal, Girish Sastry, Amanda Askell, Pamela Mishkin, Jack Clark, Gretchen Krueger, and Ilya Sutskever. “Learning Transferable Visual Models From Natural Language Supervision”. In: *Proceedings of the 38th International Conference on Machine Learning*.

- [52] René Ranftl, Katrin Lasinger, David Hafner, Konrad Schindler, and Vladlen Koltun. “Towards robust monocular depth estimation: Mixing datasets for zero-shot cross-dataset transfer”. In: *IEEE transactions on pattern analysis and machine intelligence* 44.3 (2020), pp. 1623–1637.
- [53] Peter Robiccheaux, Matvei Popov, Anish Madan, Isaac Robinson, Joseph Nelson, Deva Ramanan, and Neehar Peri. *Roboflow100-vl: A multi-domain object detection benchmark for vision-language models*. 2025.
- [54] Corentin Sautier, Gilles Puy, Spyros Gidaris, Alexandre Boulch, Andrei Bursuc, and Renaud Marlet. “Image-to-lidar self-supervised distillation for autonomous driving data”. In: *Proceedings of the IEEE/CVF Conference on Computer Vision and Pattern Recognition*. 2022, pp. 9891–9901.
- [55] Hao Shao, Yuxuan Hu, Letian Wang, Guanglu Song, Steven L Waslander, Yu Liu, and Hongsheng Li. “Lmdrive: Closed-loop end-to-end driving with large language models”. In: *Proceedings of the IEEE/CVF Conference on Computer Vision and Pattern Recognition*. 2024, pp. 15120–15130.
- [56] Qihong Shen, Xingyi Yang, and Xinchao Wang. “Anything-3d: Towards single-view anything reconstruction in the wild”. In: *arXiv preprint arXiv:2304.10261* (2023).
- [57] Chonghao Sima, Katrin Renz, Kashyap Chitta, Li Chen, Hanxue Zhang, Chengen Xie, Jens Beißwenger, Ping Luo, Andreas Geiger, and Hongyang Li. “Drivelm: Driving with graph visual question answering”. In: *European Conference on Computer Vision*. Springer. 2024, pp. 256–274.
- [58] Pei Sun, Henrik Kretzschmar, Xerxes Dotiwalla, Aurelien Chouard, Vijiysai Patnaik, Paul Tsui, James Guo, Yin Zhou, Yuning Chai, Benjamin Caine, et al. “Scalability in perception for autonomous driving: Waymo open dataset”. In: *Proceedings of the IEEE/CVF conference on computer vision and pattern recognition*. 2020, pp. 2446–2454.
- [59] Didac Suris, Sachit Menon, and Carl Vondrick. “ViperGPT: Visual Inference via Python Execution for Reasoning”. In: *Proceedings of IEEE International Conference on Computer Vision (ICCV)* (2023).
- [60] Ayca Takmaz, Cristiano Saltori, Neehar Peri, Tim Meinhardt, Riccardo de Lutio, Laura Leal-Taixe, and Aljosa Osep. “Towards Learning to Complete Anything in Lidar”. In: *ArXiv abs/2504.12264* (2025).
- [61] Trisha Thadani. *Woman stuck under Cruise self-driving car after getting hit by a driver*. Accessed: 2025-04-10. Oct. 2023. URL: <https://www.washingtonpost.com/technology/2023/10/03/cruise-self-driving-car-san-francisco/>.
- [62] Kexin Tian, Jingrui Mao, Yunlong Zhang, Jiwan Jiang, Yang Zhou, and Zhengzhong Tu. “NuScenes-SpatialQA: A Spatial Understanding and Reasoning Benchmark for Vision-Language Models in Autonomous Driving”. In: *arXiv preprint arXiv:2504.03164* (2025).
- [63] Arun Balajee Vasudevan, Dengxin Dai, and Luc Van Gool. “Object Referring in Videos With Language and Human Gaze”. In: *Proceedings of the IEEE Conference on Computer Vision and Pattern Recognition (CVPR)*. June 2018.
- [64] Arun Balajee Vasudevan, Neehar Peri, Jeff Schneider, and Deva Ramanan. “Planning with adaptive world models for autonomous driving”. In: *arXiv preprint arXiv:2406.10714* (2024).
- [65] Shihao Wang, Zhiding Yu, Xiaohui Jiang, Shiyi Lan, Min Shi, Nadine Chang, Jan Kautz, Ying Li, and Jose M. Alvarez. “OmniDrive: A Holistic LLM-Agent Framework for Autonomous Driving with 3D Perception, Reasoning and Planning”. In: *arXiv:2405.01533* (2024).
- [66] Xinshuo Weng, Jianren Wang, David Held, and Kris Kitani. “3d multi-object tracking: A baseline and new evaluation metrics”. In: *2020 IEEE/RSJ International Conference on Intelligent Robots and Systems (IROS)*. IEEE. 2020, pp. 10359–10366.
- [67] Benjamin Wilson, William Qi, Tanmay Agarwal, John Lambert, Jagjeet Singh, Siddhesh Khandelwal, Bowen Pan, Ratnesh Kumar, Andrew Hartnett, Jhony Kaesemodel Pontes, et al. “Argoverse 2: Next generation datasets for self-driving perception and forecasting”. In: *arXiv preprint arXiv:2301.00493* (2023).
- [68] Dongming Wu, Wencheng Han, Tiancai Wang, Xingping Dong, Xiangyu Zhang, and Jianbing Shen. “Referring multi-object tracking”. In: *Proceedings of the IEEE/CVF conference on computer vision and pattern recognition*. 2023, pp. 14633–14642.
- [69] Dongming Wu, Wencheng Han, Tiancai Wang, Yingfei Liu, Xiangyu Zhang, and Jianbing Shen. “Language Prompt for Autonomous Driving”. In: *AAAI 2025* (2025).

- [70] Jiannan Wu, Yi Jiang, Peize Sun, Zehuan Yuan, and Ping Luo. “Language as queries for referring video object segmentation”. In: *Proceedings of the IEEE/CVF Conference on Computer Vision and Pattern Recognition*. 2022, pp. 4974–4984.
- [71] Yihong Xu, Éloi Zablocki, Alexandre Boulch, Gilles Puy, Mickael Chen, Florent Bartoccioni, Nermin Samet, Oriane Siméoni, Spyros Gidaris, Tuan-Hung Vu, et al. “Valeo4Cast: A Modular Approach to End-to-End Forecasting”. In: *arXiv preprint arXiv:2406.08113* (2024).
- [72] Ze Yang, Yun Chen, Jingkang Wang, Sivabalan Manivasagam, Wei-Chiu Ma, Anqi Joyce Yang, and Raquel Urtasun. “UniSim: A Neural Closed-Loop Sensor Simulator”. In: *CVPR*. 2023.
- [73] Licheng Yu, Patrick Poirson, Shan Yang, Alexander C Berg, and Tamara L Berg. “Modeling context in referring expressions”. In: *Computer Vision–ECCV 2016: 14th European Conference, Amsterdam, The Netherlands, October 11–14, 2016, Proceedings, Part II 14*. Springer. 2016, pp. 69–85.
- [74] Yani Zhang, Dongming Wu, Wencheng Han, and Xingping Dong. “Bootstrapping Referring Multi-Object Tracking”. In: *arXiv preprint arXiv:2406.05039* (2024).
- [75] Yaozong Zheng, Bineng Zhong, Qihua Liang, Guorong Li, Rongrong Ji, and Xianxian Li. “Toward Unified Token Learning for Vision-Language Tracking”. In: *IEEE Transactions on Circuits and Systems for Video Technology* 34.4 (2024), pp. 2125–2135. DOI: 10.1109/TCSVT.2023.3301933.
- [76] Li Zhou, Zikun Zhou, Kaige Mao, and Zhenyu He. *Joint Visual Grounding and Tracking with Natural Language Specification*. 2023. arXiv: 2303.12027 [cs.CV].

A Implementation Details

We present additional implementation details to reproduce our baseline experiments below. Our code is available on GitHub. We primarily consider two-stage baselines that first track all objects, then classify them into `referred` objects, `related` objects, or `other` objects. We repurpose 3D trackers from winning teams in the Argoverse 2 End-to-End Forecasting Challenge, and include a link to the base tracker outputs on Google Drive. All models are trained to output tracks for 26 annotated categories within Argoverse 2. We include an example prediction below:

```

1  {
2      "timestamp_ns": int,
3      "track_id": int,
4      "confidence": float,
5      "class_name": str,
6      "translation_m": np.array,
7      "size": np.array,
8      "yaw": np.array,
9  }
```

We append a track for the ego vehicle with a consistent `track_id`, confidence of 1.00, class name of `EGO_VEHICLE`, yaw of 0 radians, size (`<length, width height>` in meters) of `<4.877, 2, 1.473>`, and translation (`<x, y, z>` in meters) of `<1.422, 0, 0.25>`. This translation represents the offset from the centroid of the ego-vehicle to the ego-vehicle reference coordinate located near the center of its rear axle.

All Tracks Oracle. Our naive baseline labels all ground truth tracks as `referred` objects. This means that all logs and timestamps are labeled as “positive”, giving a balanced accuracy of 50%.

Filtering by Referred Class (RefBlind). RefBlind filters all tracks except those corresponding to the referred class. To get the referred class, we prompt Claude 3.7 Sonnet as follows:

Categories: {AV2 Categories}
Please select the one category that most corresponds to the object of focus in the description: {Natural Language Description}. As an example, for the description "vehicle turning at intersection with nearby pedestrians" your output would be VEHICLE. For the description "ego vehicle near construction barrel" your output would be EGO_VEHICLE. Your only output should be the category name, in all capital letters and including underscores if necessary.

We define two super-categories for VEHICLE and ANY_OBJECT. The VEHICLE category is manually defined to contain the classes ARTICULATED_BUS, BOX_TRUCK, BUS, EGO_VEHICLE, LARGE_VEHICLE, MOTORCYCLE, RAILED_VEHICLE, REGULAR_VEHICLE, SCHOOL BUS, TRUCK, and TRUCK_CAB.

Referential Track Classification (RefClassify). RefClassify filters tracks by computing prompt-track CLIP similarity over time. At each timestep, we project the eight vertices of each object’s bounding box onto the image plane of all seven cameras. We then cull any objects that do not partially fall within the frustum of each camera. For each projected bounding box, if three or more vertices fall within the image plane, we take a crop using the minimum and maximum uv image coordinates. We pad this crop by 30 pixels on each side and feed the resulting image into a CLIP ViT-L/14 model to obtain CLIP image embeddings. We also use CLIP ViT-L/14 to compute text embeddings for all prompts in the dataset. Next, we calculate cosine similarity scores between each track’s image crops and the text prompt. Since individual similarity scores tend to be noisy, we follow ReferGPT [6] in applying a dynamic threshold and majority voting strategy to identify the `referred` object tracks. Since the dataset includes both positive and negative examples for each prompt, we group similarity scores by prompt and threshold the top 10% of scores. If more than half of the scores of a track fall within the top 10% threshold, we label the entire track as a `referred` object. To reduce the number of length one tracks (i.e., tracks spanning only one timestamp), we apply a similarity score modifier: $s_{\text{modified}} = s_{\text{cosine}} - \frac{0.05}{\text{len}(\text{track})}$.

Referential Track Inflation (RefInflate). RefInflate leverages off-the-shelf foundational models to enable zero-shot 3D referential tracking. We implement a GroundingSAM-like pipeline [34, 23],

where GroundingDino generates bounding boxes based on a given prompt, and SAM2 segments objects within those bounding boxes. We extend this process to predict 3D bounding boxes using multi-view video and LiDAR data [22]. For each camera, we prompt GroundingDino with the input image and referential prompt, and extract bounding boxes that we then use to prompt SAM2 for object segmentation. We perform all operations at the native image resolution.

Next, we project all LiDAR points within each camera’s frustum onto the corresponding image plane and retain only the points that fall within the SAM2 segmentation mask. From the retained points, we compute the medoid. We then apply DBSCAN to cluster these LiDAR points, using parameters $\epsilon = 0.5$ and $\text{min_samples} = 5$. We further filter the points to include only those in the same cluster as the medoid. If DBSCAN identifies the medoid as noise, we instead select the largest cluster. We then draw a tight-fitting oriented bounding box around the filtered set of LiDAR points. To simplify orientation estimation, we align the front of the bounding box with the front of the ego vehicle.

To associate bounding boxes across time, we use a greedy tracker that applies Hungarian Matching to match boxes from timestep t to tracks from $t - 1$ using world-coordinate distance. We set the maximum matching distance to 5 meters.

Referential Tracking by Program Synthesis (RefProg). RefProg filters off-the-shelf tracks using Python programs synthesized by a large language model (LLM), without explicitly relying on any information from LiDAR or cameras. To reduce the time required to run these synthesized programs, we first filter the input tracks based on confidence. We compute each track’s confidence score by summing its confidence values across all timestamps. For the classes REGULAR_VEHICLE, PEDESTRIAN, BOLLARD, CONSTRUCTION_CONE, and CONSTRUCTION_BARREL, we retain the top 200 tracks per class. For all other classes, we retain the top 100 tracks per category. We prompt the LLM with the following prompt:

Please use the following functions to find instances of a referred object in an autonomous driving dataset. Be precise to the description, try to avoid returning false positives.
API Listing: {API Listing}
Categories: {AV2 Categories}
Define a single scenario for the description:{Natural Language Description}
Here is a list of examples: {Prediction Examples}. Only output code and comments as part of a Python block. Feel free to use a liberal amount of comments. Do not define any additional functions, or filepaths. Do not include imports. Assume the log_dir and output_dir variables are given. Wrap all code in one python block and do not provide alternatives. Output code even if the given functions are not expressive enough to find the scenario.

We include the API listing in Appendix F. We found this prompt consistently produces reasonable code across all tested LLMs. After running the synthesized programs, we post-process the output tracks in accordance with dataset practices. We remove all length one tracks as noise and discard object relationships where the spatial distance exceeds 50 meters.

For the remaining tracks, we apply timestamp dilation to reduce flickering of the referred object labels. We symmetrically dilate time segments to a minimum of 1.5 seconds. For example, if the base tracker tracks an object with ID 1 from 1.0 to 15.0 seconds at 2 Hz, and the synthesized code marks it as referred at timestamps 4.5 and 5.0, we update the final output to label the track as referred from 4.0 to 5.5 seconds. Finally, we downsample all output tracks to 2 Hz for evaluation.

B Scenario Mining Annotation Tool

In order to manually annotate interesting scenarios, we build a custom web app with Claude 3.7 (cf. Fig 5). To construct a scenario, the user selects an object by clicking on a point within the image frame, writes a natural language description, and selects the start and end frames of the referred objects correspond to the prompt. We project a ray originating from the 2D point and find the ground truth 3D bounding box centroid closest to the ray. This tool allows us to quickly generate multi-object and multi-camera referential tracks.

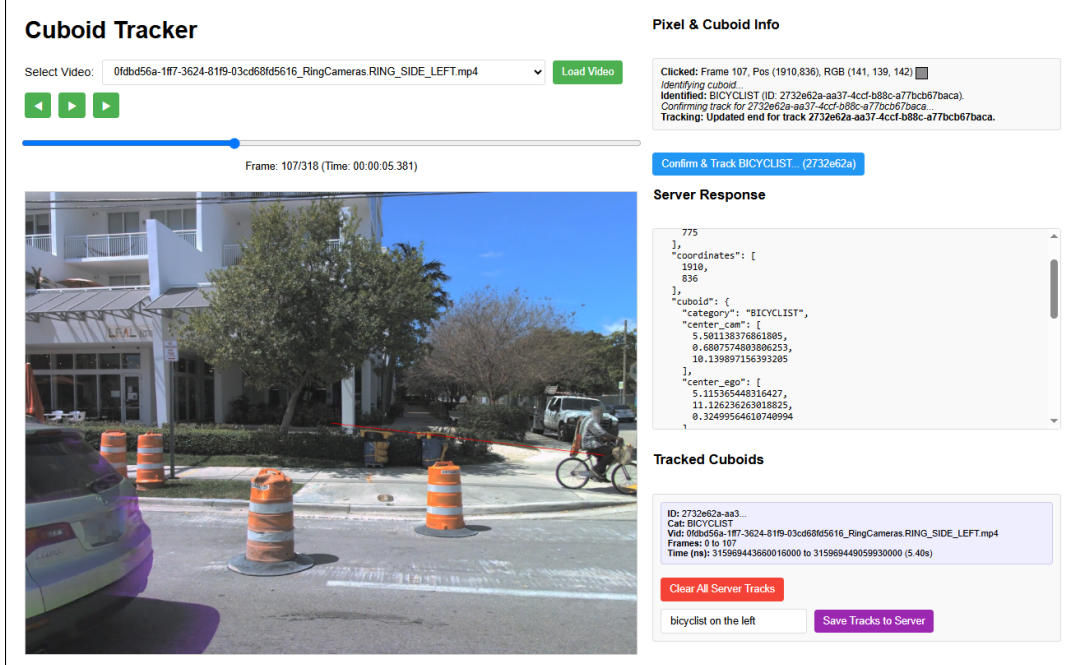


Figure 5: **Manual Annotation Tool.** We create an annotation tool to assist with labeling manually defined scenarios. Our tool allows us to quickly annotate multi-object referential tracks in AV2.

C Referential Tracking Evaluation of Related and Other Objects

RefProg creates a scene graph for each natural language prompt that not only identifies referred objects, but also classifies tracks as `related` objects and `other` objects. For example, given the prompt `vehicle near a pedestrian`, the vehicle would be the `referred` object, the pedestrian would be the `related` object, and everything else in the scene would be considered `other` objects. We benchmark the base tracker with HOTA and evaluate HOTA-Temporal of `related` objects and `other` objects in Table 4. Since most objects are not related to the prompt, HOTA and HOTA-Temporal `Other` are similar.

Table 4: **Referential Tracking Accuracy for Related and Other Objects.** We present RefProg’s referential tracking accuracy for `related` objects and `other` objects. We find that HOTA (for the base tracker) is similar to HOTA-Temporal (`Other`) because most objects are not relevant to the referential prompt.

Method	HOTA \uparrow	HOTA-Temporal (Related) \uparrow	HOTA-Temporal (Other) \uparrow
Referential Tracking by Program Synthesis			
Ground Truth	100.0	57.2	97.9
Le3DE2E [8]	78.9	35.6	74.2
ReVoxelDet [27]	69.4	28.2	63.4
TransFusion [2]	69.5	28.6	63.8
Valeo4Cast [71]	75.1	30.8	69.2

D Impact of Sampling Rate on RefProg

We evaluate the impact of sampling rate on RefProg. First, we subsample three detectors (Le3DE2E [8], Valeo4Cast [71], and BEVFusion [36]) at 2Hz and 10 Hz. Next, we associate all detections with AB3DMOT [66] to generate 2Hz and 10Hz tracks respectively. Lastly, we evaluate RefProg on all trackers at 2Hz. We find that standard tracking performance drops by 5% when subsampling due to the difficulty of associating sparse detections. We see a similar drop in HOTA-Track, Log Balanced Accuracy and Timestamp Balanced Accuracy. Interestingly, we do not see a similar drop in performance with HOTA-Temporal. This suggests that RefProg might be robust to temporally sparse inputs and ID switches.

Table 5: **Impact of Sampling Rate.** We evaluate RefProg’s performance with subsampled inputs to measure the relative impact on referential tracking accuracy. We find that standard tracking performance drops by 5% when subsampling due to the difficulty of associating sparse detections.

Method	Hz	HOTA \uparrow	HOTA-Temporal \uparrow	HOTA-Track \uparrow	Log Bal. Acc. \uparrow	Timestamp Bal. Acc. \uparrow
Ground Truth	10	100.0	64.7	68.7	81.1	80.7
Ground Truth	2	100.0	64.2	68.8	80.6	80.1
Le3DE2E Det. [8] + AB3DMOT [66]	10	78.0	48.3	49.2	73.1	73.6
Le3DE2E Det. [8] + AB3DMOT [66]	2	73.0	45.2	44.1	69.3	69.5
Valeo4Cast Det. [71] + AB3DMOT [66]	10	74.8	42.8	45.5	71.6	71.8
Valeo4Cast Det. [36] + AB3DMOT [66]	2	69.9	45.2	44.1	69.3	69.5
BEVFusion Det. [36] + AB3DMOT [66]	10	76.0	46.4	47.8	73.7	72.3
BEVFusion Det. [36] + AB3DMOT [66]	2	70.9	46.4	45.2	72.1	72.9

E More Dataset Statistics

We present additional dataset statistics in Figure 6 and 7.

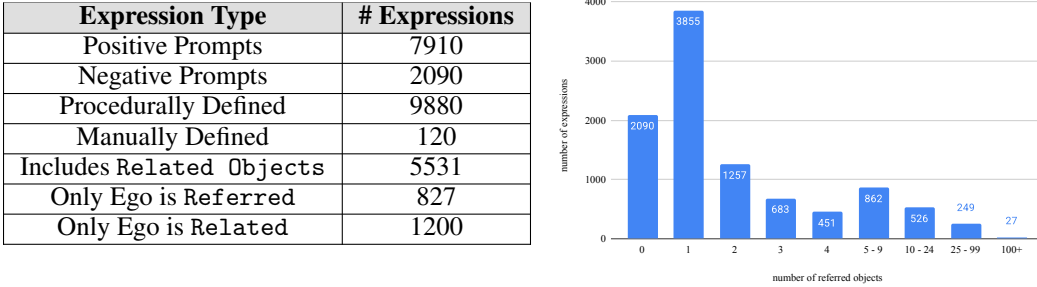


Figure 6: **RefAV Expression Statistics.** We compute the number of referring expressions categorized by expression type, count the number of the expressions that are positive or negative, and whether they are procedurally generated or manually constructed. We also highlight the number of positive expressions that include `related` object annotations and explicit references to the ego vehicle. The bar chart on the right shows the number of objects referred to by each expression. Most expressions in RefAV refer to zero (e.g. negative prompt) or one object. On average, each expression refers to 3.92 objects.

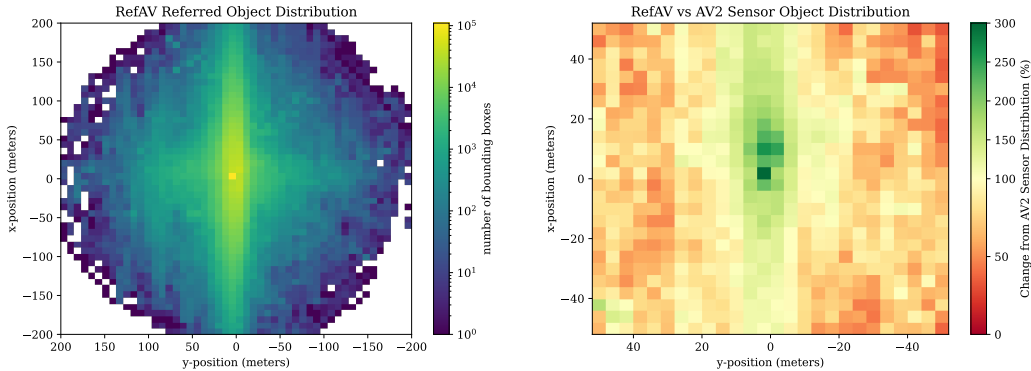


Figure 7: **RefAV Object Distribution.** RefAV includes referred objects in all directions up to 150m away from the ego vehicle. RefAV places a special focus on the ego vehicle and objects that interact with the ego vehicle. Therefore, referred objects are disproportionately located on the road in front of the ego vehicle. Both referred object heatmaps are in the ego vehicle coordinate frame.

F API Listing

We present our full Python API listing below.

```
1 def has_objects_in_relative_direction(  
2     track_candidates:dict,  
3     related_candidates:dict,  
4     log_dir:Path,  
5     direction:Literal["forward", "backward", "left", "right"],  
6     min_number:int=1,  
7     max_number:int=np.inf,  
8     within_distance:float=50,  
9     lateral_thresh:float=np.inf) -> dict:  
10     """  
11     Identifies tracked objects with at least the minimum number of  
12     related  
13     candidates in the specified direction. If the minimum number is  
14     met,  
15     will create relationships equal to the max_number of closest  
16     objects.  
17  
18     Args:  
19         track_candidates: Tracks to analyze (scenario dictionary).  
20         related_candidates: Candidates to check for in direction  
21         (scenario dictionary).  
22         log_dir: Path to scenario logs.  
23         direction: Direction to analyze from the track's point of view  
24         ('forward', 'backward', 'left', 'right').  
25         min_number: Minimum number of objects to identify in the  
26         direction per timestamp. Defaults to 1.  
27         max_number: Maximum number of objects to identify in the  
28         direction per timestamp. Defaults to infinity.  
29         within_distance: Maximum distance for considering an object in  
30         the direction. Defaults to infinity.  
31         lateral_thresh: Maximum lateral distance the related object  
32         can be from the sides of the tracked object. Defaults to  
33         infinity.  
34  
35     Returns:  
36         dict:  
37             A scenario dictionary where keys are track UUIDs and  
38             values are dictionaries containing related candidate  
39             UUIDs and lists of timestamps when the condition is  
40             met for that relative direction.  
41  
42     Example:  
43         vehicles_with_peds_in_front =  
44         has_objects_in_relative_direction(vehicles, pedestrians,  
45         log_dir, direction='forward', min_number=2)  
46     """  
47  
48  
49 def get_objects_in_relative_direction(  
50     track_candidates:dict,  
51     related_candidates:dict,  
52     log_dir:Path,  
53     direction:Literal["forward", "backward", "left", "right"],  
54     min_number:int=0,  
55     max_number:int=np.inf,  
56     within_distance:float=50,  
57     lateral_thresh:float=np.inf)->dict:  
58     """  
59     Returns a scenario dictionary of the related candidates that are  
60     in the relative direction of the track candidates.  
61
```

```

62
63     Args:
64         track_candidates: Tracks (scenario dictionary).
65         related_candidates: Candidates to check for in direction
66         (scenario dictionary).
67         log_dir: Path to scenario logs.
68         direction: Direction to analyze from the track's point of view
69         ('forward', 'backward', 'left', 'right').
70         min_number: Minimum number of objects to identify in the
71         direction per timestamp. Defaults to 0.
72         max_number: Maximum number of objects to identify in the
73         direction
74         per timestamp. Defaults to infinity.
75         within_distance: Maximum distance for considering an object in
76         the direction. Defaults to infinity.
77         lateral_thresh: Maximum lateral distance the related object
78         can be from the sides of the tracked object. Lateral distance
79         is distance is the distance from the sides of the object that
80         are parallel to the specified direction. Defaults to infinity.
81
82     Returns:
83         dict:
84             A scenario dictionary where keys are track UUIDs and
85             values are dictionaries containing related candidate UUIDs
86             and lists of timestamps when the condition is met for that
87             relative direction.
88
89     Example:
90         peds_in_front_of_vehicles =
91             get_objects_in_relative_direction(vehicles, pedestrians,
92             log_dir, direction='forward', min_number=2)
93     """
94
95
96 def get_objects_of_category(log_dir, category)->dict:
97     """
98     Returns all objects from a given category from the log
99     annotations. This method accepts the super-categories "ANY" and "
100     VEHICLE".
101
102     Args:
103         log_dir: Path to the directory containing scenario logs and
104         data.
105         category: the category of objects to return
106
107     Returns:
108         dict: A scenario dict that where keys are the unique id (uuid)
109         of the object and values are the list of timestamps the object
110         is in view of the ego-vehicle.
111
112     Example:
113         trucks = get_objects_of_category(log_dir, category='TRUCK')
114     """
115
116 def is_category(track_candidates:dict, log_dir:Path, category:str):
117     """
118     Returns all objects from a given category from track_candidates
119     dict. This method accepts the super-categories "ANY" and "VEHICLE
120     ".
121
122     Args:
123         track_candidates: The scenario dict containing the objects to
124         filter down
125         log_dir: Path to the directory containing scenario logs and

```

```

125         data.
126         category: the category of objects to return
127
128     Returns:
129         dict: A scenario dict that where keys are the unique id of the
130               object of the given category and values are the list of
131               timestamps the object is in view of the ego-vehicle.
132
133     Example:
134         box_trucks = is_category(vehicles, log_dir,
135                                 category='BOX_TRUCK')
136     """
137
138
139 def turning(
140     track_candidates: dict,
141     log_dir: Path,
142     direction: Literal["left", "right", None]=None) -> dict:
143     """
144     Returns objects that are turning in the given direction.
145
146     Args:
147         track_candidates: The objects you want to filter from
148                           (scenario dictionary).
149         log_dir: Path to scenario logs.
150         direction: The direction of the turn, from the track's point
151                   of view ('left', 'right', None).
152
153     Returns:
154         dict:
155             A filtered scenario dictionary where:
156             - Keys are track UUIDs that meet the turning criteria.
157             - Values are nested dictionaries containing timestamps.
158
159     Example:
160         turning_left = turning(vehicles, log_dir, direction='left')
161     """
162
163
164 def changing_lanes(
165     track_candidates: dict,
166     log_dir: Path,
167     direction: Literal["left", "right", None]=None) -> dict:
168     """
169     Identifies lane change events for tracked objects in a scenario.
170
171     Args:
172         track_candidates: The tracks to analyze (scenario dictionary).
173         log_dir: Path to scenario logs.
174         direction: The direction of the lane change. None indicates
175                   tracking either left or right lane changes
176                   ('left', 'right', None).
177
178     Returns:
179         dict:
180             A filtered scenario dictionary where:
181             Keys are track UUIDs that meet the lane change criteria.
182             Values are nested dictionaries containing timestamps and
183             related data.
184
185     Example:
186         left_lane_changes = changing_lanes(vehicles, log_dir,
187                                           direction='left')
188     """
189

```

```

190
191 def has_lateral_acceleration(
192     track_candidates:dict,
193     log_dir:Path,
194     min_accel=-np.inf,
195     max_accel=np.inf) -> dict:
196     """
197     Objects with a lateral acceleartion between the minimum and
198     maximum thresholds. Most objects with a high lateral acceleration
199     are turning. Postive values indicate accelaration to the left
200     while negative values indicate acceleration to the right.
201
202     Args:
203         track_candidates: The tracks to analyze (scenario dictionary).
204         log_dir: Path to scenario logs.
205         direction: The direction of the lane change. None indicates
206         tracking either left or right lane changes
207         ('left', 'right', None).
208
209     Returns:
210         dict:
211             A filtered scenario dictionary where:
212             Keys are track UUIDs that meet the lane change criteria.
213             Values are nested dictionaries containing timestamps and
214             related data.
215
216     Example:
217         jerking_left = has_lateral_acceleration(non_turning_vehicles,
218         log_dir, min_accel=2)
219     """
220
221
222 def facing_toward(
223     track_candidates:dict,
224     related_candidates:dict,
225     log_dir:Path,
226     within_angle:float=22.5,
227     max_distance:float=50)->dict:
228     """
229     Identifies objects in track_candidates that are facing toward
230     objects in related candidates. The related candidate must lie
231     within a region lying within within_angle degrees on either
232     side the track-candidate's forward axis.
233
234     Args:
235         track_candidates: The tracks that could be heading toward
236         another tracks
237         related_candidates: The objects to analyze to see if the
238         track_candidates are heading toward
239         log_dir: Path to the directory containing scenario logs
240         and data.
241         fov: The field of view of the track_candidates. The related
242         candidate must lie within a region lying within fov/2 degrees
243         on either side the track-candidate's forward axis.
244         max_distance: The maximum distance a related_candidate can
245         be away to be considered by
246
247     Returns:
248         A filtered scenario dict that contains the subset of track
249         candidates heading toward at least one of the related
250         candidates.
251
252     Example:
253         pedestrian_facing_away = scenario_not(facing_toward)
254         (pedestrian, ego_vehicle, log_dir, within_angle=180)

```



```

255     """
256
257
258 def heading_toward(
259     track_candidates:dict,
260     related_candidates:dict,
261     log_dir:Path,
262     angle_threshold:float=22.5,
263     minimum_speed:float=.5,
264     max_distance:float=np.inf)->dict:
265     """
266     Identifies objects in track_candidates that are heading toward
267     objects in related candidates. The track candidates acceleration
268     vector must be within the given angle threshold of the relative
269     position vector. The track candidates must have a component of
270     velocity toward the related candidate greater than the
271     minimum_accel.
272
273     Args:
274         track_candidates: The tracks that could be heading toward
275         another tracks
276         related_candidates: The objects to analyze to see if the
277         track_candidates are heading toward
278         log_dir: Path to the directory containing scenario logs
279         and data.
280         angle_threshold: The maximum angular difference between
281         the velocity vector and relative position vector between
282         the track candidate and related candidate.
283         min_vel: The minimum magnitude of the component of velocity
284         toward the related candidate
285         max_distance: Distance in meters the related candidates can
286         be away from the track candidate to be considered
287
288     Returns:
289         A filtered scenario dict that contains the subset of track
290         candidates heading toward at least one of the related
291         candidates.
292
293
294     Example:
295         heading_toward_traffic_cone = heading_toward(vehicles,
296         traffic_cone, log_dir)
297     """
298
299
300 def accelerating(
301     track_candidates:dict,
302     log_dir:Path,
303     min_accel:float=.65,
304     max_accel:float=np.inf)->dict:
305     """
306     Identifies objects in track_candidates that have a forward
307     acceleration above a threshold. Values under -1 reliably
308     indicates braking. Values over 1.0 reliably indicates
309     accelerating.
310
311     Args:
312         track_candidates: The tracks to analyze for acceleration
313         (scenario dictionary)
314         log_dir: Path to the directory containing scenario logs
315         and data.
316         min_accel: The lower bound of acceleration considered
317         max_accel: The upper bound of acceleration considered
318
319     Returns:

```

```

320         A filtered scenario dictionary containing the objects
321         with an acceleration between the lower and upper bounds.
322
323     Example:
324         accelerating_motorcycles = accelerating(motorcycles, log_dir)
325     """
326
327
328 def has_velocity(
329     track_candidates: dict,
330     log_dir: Path,
331     min_velocity: float = .5,
332     max_velocity: float = np.inf) -> dict:
333     """
334     Identifies objects with a velocity between the given maximum
335     and minimum velocities in m/s. Stationary objects may have a
336     velocity up to 0.5 m/s due to annotation jitter.
337
338     Args:
339         track_candidates: Tracks to analyze (scenario dictionary).
340         log_dir: Path to scenario logs.
341         min_velocity: Minimum velocity (m/s). Defaults to 0.5.
342         max_velocity: Maximum velocity (m/s)
343
344     Returns:
345         Filtered scenario dictionary of objects meeting the
346         velocity criteria.
347
348     Example:
349         fast_vehicles = has_min_velocity(vehicles, log_dir,
350         min_velocity=5)
351     """
352
353
354 def at_pedestrian_crossing(
355     track_candidates: dict,
356     log_dir: Path,
357     within_distance: float = 1) -> dict:
358     """
359     Identifies objects that within a certain distance from a
360     pedestrian crossing.
361     A distance of zero indicates that the object is within the
362     boundaries of the pedestrian crossing.
363
364     Args:
365         track_candidates: Tracks to analyze (scenario dictionary).
366         log_dir: Path to scenario logs.
367         within_distance: Distance in meters the track candidate must
368         be from the pedestrian crossing. A distance of zero means
369         that the object must be within the boundaries of the
370         pedestrian crossing.
371
372     Returns:
373         Filtered scenario dictionary where keys are track UUIDs
374         and values are lists of timestamps.
375
376     Example:
377         vehicles_at_ped_crossing = at_pedestrian_crossing(vehicles,
378         log_dir)
379     """
380
381
382 def on_lane_type(
383     track_uuid: dict,
384     log_dir,

```

```

385 lane_type:Literal["BUS", "VEHICLE", "BIKE"])->dict:
386 """
387 Identifies objects on a specific lane type.
388
389 Args:
390     track_candidates: Tracks to analyze (scenario dictionary).
391     log_dir: Path to scenario logs.
392     lane_type: Type of lane to check ('BUS', 'VEHICLE', or 'BIKE')
393
394 Returns:
395     Filtered scenario dictionary where keys are track UUIDs
396     and values are lists of timestamps.
397
398 Example:
399     vehicles_on_bus_lane = on_lane_type(vehicles, log_dir,
400     lane_type="BUS")
401 """
402
403
404 def near_intersection(
405     track_uuid:dict,
406     log_dir:Path,
407     threshold:float=5)->dict:
408     """
409     Identifies objects within a specified threshold of an intersection
410     in meters.
411
412     Args:
413         track_candidates: Tracks to analyze (scenario dictionary).
414         log_dir: Path to scenario logs.
415         threshold: Distance threshold (in meters) to define "near"
416         an intersection.
417
418     Returns:
419         Filtered scenario dictionary where keys are track UUIDs
420         and values are lists of timestamps.
421
422     Example:
423         bicycles_near_intersection = near_intersection(bicycles,
424         log_dir, threshold=10.0)
425     """
426
427
428 def on_intersection(track_candidates:dict, log_dir:Path):
429     """
430     Identifies objects located on top of an road intersection.
431
432     Args:
433         track_candidates: Tracks to analyze (scenario dictionary).
434         log_dir: Path to scenario logs.
435
436     Returns:
437         Filtered scenario dictionary where keys are track UUIDs
438         and values are lists of timestamps.
439
440     Example:
441         strollers_on_intersection = on_intersection(strollers,
442         log_dir)
443     """
444
445
446 def being_crossed_by(
447     track_candidates:dict,
448     related_candidates:dict,

```

```

449 log_dir:Path,
450 direction:Literal["forward", "backward", "left",
451 "right"]="forward",
452 in_direction:Literal['clockwise','counterclockwise',
453 'either']='either',
454 forward_thresh:float=10,
455 lateral_thresh:float=5)->dict:
456 """
457 Identifies objects that are being crossed by one of the
458 related candidate objects. A crossing is defined as the
459 related candidate's centroid crossing the half-midplane
460 of a tracked candidate. The direction of the half-midplane
461 is specified with the direction.
462
463 Args:
464     track_candidates: Tracks to analyze .
465     related_candidates: Candidates (e.g., pedestrians
466     or vehicles) to check for crossings.
467     log_dir: Path to scenario logs.
468     direction: specifies the axis and direction the
469     half midplane extends from
470     in_direction: which direction the related candidate has
471     to cross the midplane for it to be considered a crossing
472     forward_thresh: how far the midplane extends from the edge of
473     the tracked object
474     lateral_thresh: the two planes offset from the midplane. If an
475     related candidate crosses the midplane, it will continue being
476     considered crossing until it goes past the lateral_thresh.
477
478 Returns:
479     A filtered scenario dictionary containing all of the track
480     candidates that were crossed by the related candidates given
481     the specified constraints.
482
483 Example:
484     overtaking_on_left = being_crossed_by(moving_cars,
485     moving_cars, log_dir, direction="left", in_direction=
486     "clockwise", forward_thresh=4)
487     vehicles_crossed_by_peds = being_crossed_by(vehicles,
488     pedestrians, log_dir)
489 """
490
491
492 def near_objects(
493     track_uuid:dict,
494     candidate_uuids:dict,
495     log_dir:Path,
496     distance_thresh:float=10,
497     min_objects:int=1,
498     include_self:bool=False)->dict:
499     """
500     Identifies timestamps when a tracked object is near a specified
501     set of related objects.
502
503     Args:
504         track_candidates: Tracks to analyze (scenario dictionary).
505         related_candidates: Candidates to check for proximity
506         (scenario dictionary).
507         log_dir: Path to scenario logs.
508         distance_thresh: Maximum distance in meters a related
509         candidate can be away to be considered "near".
510         min_objects: Minimum number of related objects required to be
511         near the tracked object.
512
513     Returns:

```

```

514         dict:
515             A scenario dictionary where:
516             Keys are timestamps when the tracked object is near the
517             required number of related objects.
518             Values are lists of related candidate UUIDs present at
519             those timestamps.
520
521         Example:
522         vehicles_near_ped_group = near_objects(vehicles, pedestrians,
523         log_dir, min_objects=3)
524         """
525
526
527     def following(
528         track_uuid:dict,
529         candidate_uuids:dict,
530         log_dir:Path) -> dict:
531         """
532         Returns timestamps when the tracked object is following a lead
533         object
534         Following is defined simultaneously moving in the same direction
535         and lane.
536         """
537
538
539     def heading_in_relative_direction_to(track_candidates,
540     related_candidates, log_dir, direction:Literal['same',
541     'opposite', 'perpendicular']):
542         """
543         Returns the subset of track candidates that are traveling
544         in the given direction compared to the related candidates.
545
546         Arguments:
547             track_candidates: The set of objects that could be traveling
548             in the given direction
549             related_candidates: The set of objects that the direction is
550             relative to
551             log_dir: The path to the log data
552             direction: The direction that the positive tracks are
553             traveling in relative to the related candidates
554                 "opposite" indicates the track candidates are traveling in
555                 a direction
556                 135-180 degrees from the direction the related candidates
557                 are heading toward.
558                 "same" indicates the track candidates that are traveling
559                 in a direction
560                 0-45 degrees from the direction the related candidates
561                 are heading toward.
562                 "same" indicates the track candidates that are traveling
563                 in a direction
564                 45-135 degrees from the direction the related candidates
565                 are heading toward.
566
567         Returns:
568             the subset of track candidates that are traveling in the
569             given direction compared to the related candidates.
570
571         Example:
572         oncoming_traffic = heading_in_relative_direction_to(vehicles,
573         ego_vehicle, log_dir, direction='opposite')
574         """
575
576
577     def stationary(track_candidates:dict, log_dir:Path):
578         """

```

```

579 Returns objects that moved less than 2m over their length of
580 observation in the scenario. This object is only intended to
581 separate parked from active vehicles. Use has_velocity() with
582 thresholding if you want to indicate vehicles that are
583 temporarily stopped.
584
585 Args:
586     track_candidates: Tracks to analyze (scenario dictionary).
587     log_dir: Path to scenario logs.
588
589 Returns:
590     dict:
591         A filtered scenario dictionary where keys are track UUIDs
592         and values are lists of timestamps when the object is
593         stationary.
594
595 Example:
596     parked_vehicles = stationary(vehicles, log_dir)
597     """
598
599
600 def at_stop_sign(track_candidates:dict, log_dir:Path, forward_thresh:
float=10):
601     """
602     Identifies timestamps when a tracked object is in a lane
603     corresponding to a stop sign. The tracked object must be
604     within 15m of the stop sign. This may highlight vehicles
605     using street parking near a stopped sign.
606
607     Args:
608         track_candidates: Tracks to analyze (scenario dictionary).
609         log_dir: Path to scenario logs.
610         forward_thresh: Distance in meters the vehicle is from
611         the stop sign in the stop sign's front direction
612
613     Returns:
614         dict:
615             A filtered scenario dictionary where keys are track UUIDs
616             and values are lists of timestamps when the object is at
617             a stop sign.
618
619     Example:
620         vehicles_at_stop_sign = at_stop_sign(vehicles, log_dir)
621     """
622
623
624 def in_drivable_area(track_candidates:dict, log_dir:Path)->dict:
625     """
626     Identifies objects within track_candidates that are within a
627     drivable area.
628
629     Args:
630         track_candidates: Tracks to analyze (scenario dictionary).
631         log_dir: Path to scenario logs.
632
633     Returns:
634         dict:
635             A filtered scenario dictionary where keys are track UUIDs
636             and values are lists of timestamps when the object is in
637             a drivable area.
638
639     Example:
640         buses_in_drivable_area = in_drivable_area(buses, log_dir)
641     """
642

```

```

643
644 def on_road(
645     track_candidates:dict,
646     log_dir:Path)->dict:
647     """
648     Identifies objects that are on a road or bike lane.
649     This function should be used in place of in_driveable_area() when
650     referencing objects that are on a road. The road does not include
651     parking lots or other driveable areas connecting the road to
652     parking lots.
653
654     Args:
655         track_candidates: Tracks to filter (scenario dictionary).
656         log_dir: Path to scenario logs.
657
658     Returns:
659         The subset of the track candidates that are currently on a road.
660
661     Example:
662         animals_on_road = on_road(animals, log_dir)
663     """
664
665
666 def in_same_lane(
667     track_candidates:dict,
668     related_candidates:dict,
669     log_dir:Path) -> dict:
670     """
671     "
672     Identifies tracks that are in the same road lane as a related
673     candidate.
674
675     Args:
676         track_candidates: Tracks to filter (scenario dictionary)
677         related_candidates: Potential objects that could be in
678         the same lane as the track (scenario dictionary)
679         log_dir: Path to scenario logs.
680
681     Returns:
682         dict:
683             A filtered scenario dictionary where keys are track
684             UUIDs and values are lists of timestamps when the
685             object is on a road lane.
686
687     Example:
688         bicycle_in_same_lane_as_vehicle = in_same_lane(bicycle,
689         regular_vehicle, log_dir)
690     """
691
692
693 def on_relative_side_of_road(
694     track_candidates:dict,
695     related_candidates:dict,
696     log_dir:Path,
697     side=Literal['same', 'opposite']) -> dict:
698     """
699     "
700     Identifies tracks that are in the same road lane as a related
701     candidate.
702
703     Args:
704         track_candidates: Tracks to filter (scenario dictionary)
705         related_candidates: Potential objects that could be in
706         the same lane as the track (scenario dictionary)
707         log_dir: Path to scenario logs.

```



```

708
709     Returns:
710         dict:
711             A filtered scenario dictionary where keys are track UUIDs
712             and values are lists of timestamps when the object is on
713             a road lane.
714
715     Example:
716         bicycle_in_same_lane_as_vehicle = in_same_lane(bicycle,
717         regular_vehicle, log_dir)
718     """
719
720
721 def scenario_and(scenario_dicts: list[dict]) -> dict:
722     """
723     Returns a composed scenario where the track objects are the
724     intersection of all of the track objects with the same uuid
725     and timestamps.
726
727     Args:
728         scenario_dicts: the scenarios to combine
729
730     Returns:
731         dict:
732             a filtered scenario dictionary that contains tracked
733             objects found in all given scenario dictionaries
734
735     Example:
736         jaywalking_peds = scenario_and([peds_on_road,
737         peds_not_on_pedestrian_crossing])
738     """
739
740
741 def scenario_or(scenario_dicts: list[dict]):
742     """
743     Returns a composed scenario where that tracks all objects and
744     relationships in all of the input scenario dicts.
745
746     Args:
747         scenario_dicts: the scenarios to combine
748
749     Returns:
750         dict:
751             an expanded scenario dictionary that contains every
752             tracked object in the given scenario dictionaries
753
754     Example:
755         be_cautious_around = scenario_or([animal_on_road,
756         stroller_on_road])
757     """
758
759
760 def reverse_relationship(func):
761     """
762     Wraps relational functions to switch the top level tracked objects
763     and relationships formed by the function.
764
765     Args:
766         relational_func: Any function that takes track_candidates and
767         related_candidates as its first and second arguments
768
769     Returns:
770         dict:
771             scenario dict with swapped top-level tracks and related
772             candidates

```

```

773
774     Example:
775         group_of_peds_near_vehicle =
776             reverse_relationship(near_objects)(vehicles, peds,
777                                     log_dir, min_objects=3)
778     """
779
780
781 def scenario_not(func):
782     """
783     Wraps composable functions to return the difference of the input
784     track dict and output scenario dict. Using scenario_not with a
785     composable relational function will not return any relationships.
786
787     Args:
788         composable_func: Any function that takes track_candidates as
789                         its first input
790
791     Returns:
792
793     Example:
794         active_vehicles = scenario_not(stationary)(vehicles, log_dir)
795     """
796
797
798 def output_scenario(
799     scenario:dict,
800     description:str,
801     log_dir:Path,
802     output_dir:Path,
803     visualize:bool=False,
804     **visualization_kwargs):
805     """
806     Outputs a file containing the predictions in an evaluation-ready
807     format. Do not provide any visualization kwargs.
808     """

```