

ChatBEV: A Visual Language Model that Understands BEV Maps

Qingyao Xu^{1,4} Siheng Chen^{1,4} Guang Chen³ Yanfeng Wang^{1,2} Ya Zhang^{1,2}
¹Shanghai Jiao Tong University ²Shanghai AI Laboratory ³Tongji University
⁴Multi-Agent Governance & Intelligence Crew (MAGIC)

{xuqingyao, sihengc, ya_zhang, wangyanfeng}@sjtu.edu.cn, guangchen@tongji.edu.cn

Abstract

Traffic scene understanding is essential for intelligent transportation systems and autonomous driving, ensuring safe and efficient vehicle operation. While recent advancements in VLMs have shown promise for holistic scene understanding, the application of VLMs to traffic scenarios, particularly using BEV maps, remains under explored. Existing methods often suffer from limited task design and narrow data amount, hindering comprehensive scene understanding. To address these challenges, we introduce ChatBEV-QA, a novel BEV VQA benchmark contains over 137k questions, designed to encompass a wide range of scene understanding tasks, including global scene understanding, vehicle-lane interactions, and vehicle-vehicle interactions. This benchmark is constructed using an novel data collection pipeline that generates scalable and informative VQA data for BEV maps. We further fine-tune a specialized vision-language model ChatBEV, enabling it to interpret diverse question prompts and extract relevant context-aware information from BEV maps. Additionally, we propose a language-driven traffic scene generation pipeline, where ChatBEV facilitates map understanding and text-aligned navigation guidance, significantly enhancing the generation of realistic and consistent traffic scenarios. The dataset, code and the fine-tuned model is available at <https://github.com/xuqingyao/ChatBEV>.

1. Introduction

Traffic scene understanding [18, 21, 31] is a fundamental task aims perceiving and interpreting the surrounding environment in a traffic scene. It plays a crucial role in intelligent transportation systems and autonomous driving, serving as the foundation for downstream tasks by enabling informed decision-making and ensuring safe and efficient vehicle operation in real-world conditions. For instance, in intelligent transportation systems, traffic scene understanding optimizes traffic flow and prevents accidents by analyzing lane structures, traffic conditions, and vehicle interac-

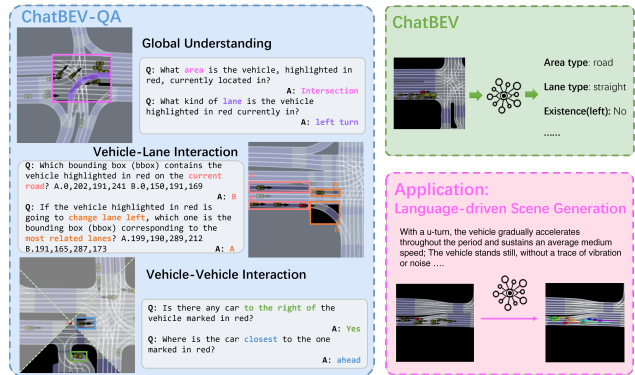


Figure 1. We propose ChatBEV-QA, a scalable BEV VQA benchmark that encompasses comprehensive scene understanding tasks. Based on ChatBEV-QA, our fine-tuned ChatBEV model excels in scene understanding tasks and provides high-level guidance for subsequent applications like scene generation.

tions. In autonomous driving, it enhances real-time motion planning for safer navigation and improves scene simulation through context-aware guidance, ensuring more precise and controllable results.

With the development of Vision-Language Models (VLMs), recent research [9, 12, 13, 43, 45, 46] has explored their application to traffic scene understanding. Leveraging their exceptional reasoning and generalization capabilities, VLMs enable more comprehensive scene understanding than traditional, task-specific methods [8, 26, 36], which often lack a holistic approach. However, this area of research is still in its early stages, and fully harnessing VLMs for scene understanding requires further investigation.

To better utilize the capabilities of VLMs and seamlessly incorporate them into various tasks, this work focuses on traffic scene understanding using Bird’s-Eye View (BEV) maps, which offer two key advantages: First, BEV images are widely used in intelligent transportation systems or autonomous driving as they provide clear, intuitive environmental representations and can be easily derived from multimodal perceptual inputs, ensuring smooth integration with downstream applications. Second, the direct use of BEV allows VLMs to leverage their strengths in reasoning while

mitigating their weaknesses in complex perceptual processing, as BEV maps can be obtained independently from raw sensor data. This not only boosts computational efficiency but also enhances accuracy in complex traffic environments, making VLMs more effective for real-world applications.

However, research in BEV map understanding has been limited, primarily due to the lack of high-quality annotated data of BEV maps. Talk2BEV [12] uses language-enhanced BEV maps to enable holistic scene understanding and reasoning, introducing Talk2BEV-Bench for evaluating VLMs in autonomous driving applications. However, the benchmark is quite small and focuses mainly on tasks about vehicle relationships and attributes, neglecting the surrounding lane context understanding. In contrast, MAPLM [9] addressing road condition recognition tasks, but lacks an in-depth understanding of vehicle-road and vehicle-vehicle interactions, which are crucial for effective scene reasoning and decision-making. The limited task scope of both approaches restricts their ability to fully capture the complexities of real-world driving scenarios.

To address the limitations of these methods, which suffer from both insufficient datasets and narrow task design, in this paper we propose a new benchmark called ChatBEV-QA. This benchmark is a novel scene understanding VQA dataset based on BEV maps, designed to encompass a wide range of scene understanding tasks. To construct the dataset, we introduce an innovative data collection pipeline that automatically generates VQA data for BEV maps, ensuring the dataset is both informative and scalable. Furthermore, we define six different question types to assess scene understanding from three key aspects. First, global scene understanding, such as scenario type, as it can significantly influence vehicle behavior. Second, vehicle-lane interactions, which are crucial for safe and efficient navigation, enabling the vehicle to respond to road features, traffic rules, and environmental changes. Lastly, vehicle-vehicle interactions, as spatial relationships affect the correlation between their behaviors. The answers are generated using carefully designed rule-based functions to ensure accuracy. The total dataset contains 137K+ questions with 116k+ for training and 21K+ for testing.

Building on this benchmark, we further fine-tune a specialized vision-language model named ChatBEV. Using our dataset, we perform visual instruction tuning on the LLaVA pre-trained model, resulting in a BEV scene understanding model that capable of accurately interpreting diverse question prompts and extracting relevant information from BEV maps to make well-reasoned inferences and provide informed answers. By delivering precise and comprehensive scene understanding insights, ChatBEV is well-equipped to support a wide range of downstream tasks.

Additionally, to demonstrate the effectiveness of ChatBEV, we integrate it into language-driven traffic scene

generation tasks. We introduce a novel scene generation pipeline in which ChatBEV serves as a modular component for map understanding extraction. By integrating global understanding and text-aligned navigation guidance derived from ChatBEV, our model significantly improves the generation of realistic and textually consistent traffic scenes.

To summarise, our paper has the following contributions:

- We propose ChatBEV-QA, a novel BEV scene understanding VQA benchmark, which covers a wide range of tasks to provide a more comprehensive understanding of BEV map. It is constructed by an innovative data construction pipeline that can automatically generate VQA data for diverse scene understanding tasks.
- We fine-tune a vision-language model ChatBEV on our ChatBEV-QA, which is able to accurately interpreting diverse questions and extracting holistic information from BEV maps to make informed inferences.
- We propose an innovative language-driven scene generation pipeline that integrates ChatBEV for map understanding, enabling language-driven generation of contextually accurate and logically consistent traffic scenarios.

2. Related Works

2.1. Vision Language Models

Multimodal visual language models are a key area of research in both computer vision and natural language processing. These models aim to enhance understanding and generation capabilities by combining visual and textual information. Early approaches primarily relied on single-task supervised learning, focusing on specific tasks such as image captioning [4, 44, 49, 50] and image description generation [5, 23, 30]. In recent years, research has turned to broader multi-task frameworks, such as CLIP [35], ALIGN [22], which aim to unify vision and language tasks within a single model. Nowadays, with the rapid development of large language models (LLM) [1, 6, 33, 34], visual language models have been significantly promoted and transformed. LLM’s powerful semantic understanding capabilities, extensive pre-training data, and self-supervised learning methods provide new ideas for the progress of VLM such as Flamingo [2], BLIP [24, 25], and LLaVA [27].

2.2. Vision-Language Methods for Scene Understanding

Recent advancements in large language models (LLMs) and vision-language models (VLMs) have driven the integration of vision-language frameworks into autonomous driving scene understanding tasks, with a wide variety of methods [9, 12, 13, 43, 45, 46] developed to address different objectives. For example, NuScenes-QA [12] introduces a visual question answering (VQA) benchmark, aiming to

evaluate model’s ability to understand and reason with complex visual data in traffic scenes. Talk2BEV [12] proposes a novel approach that leverages LLMs to augment BEV maps for object referral and understanding tasks. MAPLM [9] proposes a new vision-language benchmark for autonomous driving and HD map systems, addressing the lack of multi-modal point cloud, image, and language pairs in existing datasets. However, there are limited work focus on the BEV maps which can provide a more direct representation of spatial layouts. Some recent work focusing on BEV understanding also limited by the relatively simple task designs, overlooking the interaction between vehicles and the map lanes that are essential for path planning and navigation. In this paper, we propose a BEV understanding VQA dataset and a corresponding vision language model that take consider of a comprehensive scene understanding especially the vehicle-lane interaction.

2.3. Language-driven Scene Generation

Traffic scene generation plays a critical role in intelligent transportation systems, simulating agent trajectory in a scene based on maps or initial states. While traditional rule-based methods [10, 16, 17, 19, 28, 29, 32] effective in encoding traffic rules but lack diversity and realism, learning-based methods [37, 38, 40, 48] propose to improve realism by learning driving patterns from real-world data. To make more specific generation results, there is also increasing interest in controllable scene generation [20, 41, 47, 53, 54]. Recently, With the development of LLMs, there has been a notable rise in language-driven scene generation methods. For instance, CTG++ [53] uses large language models to interpret user commands into a loss function for guided generation. LCTGen [41] utilizes LLMs to convert text descriptions into structured representations to facilitate scene generation. By modeling detailed agent-to-agent interactions, InteractTraj [47] generates trajectories that not only reflect individual vehicle behaviors but also account for dynamic relationships within the scene. However, all these methods overlook the crucial aspect of map understanding and interaction, we therefore propose to leverage the map understanding extracted by ChatBEV as an assistive component, enhancing the model’s ability to generate more accurate and contextually relevant scenarios.

3. ChatBEV-QA

3.1. Automated Data Construction Pipeline

We propose a three-step automated pipeline to generate ChatBEV-QA data from the nuPlan [7] dataset, as shown in Fig. 2a. First, we design diverse questions to cover comprehensive understanding tasks. Then, we extract necessary annotations and generate informative BEV maps. Finally, a VQA generator creates VQA data based on the questions,

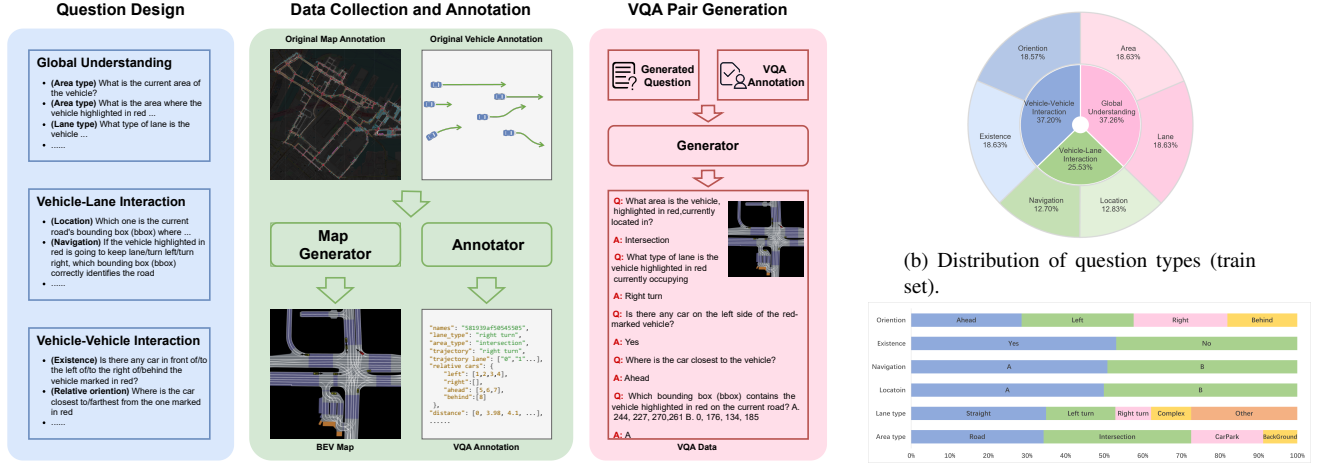
annotations, and BEV maps.

Step1: Question Design. We propose to get a comprehensive understanding from three aspects and further develop six distinct types of questions accordingly:

- **Global Understanding:** Recognizing the broader environmental context is fundamental for anticipating vehicle behavior. Different scenarios impose distinct movement patterns such as vehicles at intersections are more likely to turn, whereas those in parking lots tend to remain stationary. To capture this contextual information, we introduce two key questions: `area_type`, which categorizes the surrounding environment (e.g., intersection, parking lot), and `lane_type`, which specifies the lane classification (e.g., straight, left-turn), thereby facilitating more precise predictions of vehicle’s behavior.
- **Vehicle-Lane Interaction:** Recent studies often overlook vehicle-lane interactions, which are essential for adaptive navigation in response to road features, traffic rules, and environmental factors. To enhance reasoning in this domain, we introduce two key aspects: `location`, which identifies the precise lane occupied by the vehicle, and `navigation`, which determines the most relevant lanes based on specific guidance like turning left or going straight. These considerations enable more informed trajectory predictions and robust scene understanding.
- **Vehicle-Vehicle Interaction:** Vehicle-vehicle interactions are critical for modeling spatial relationships, directly influencing behavior coordination. To assess these interactions, we introduce two key aspects: `existence`, which determines the presence of nearby vehicles in specific directions, and `relative orientation`, which evaluates the orientation of the closest and farthest vehicles. These considerations enhance the understanding of traffic dynamics and improve predictive modeling.

These questions provide a structured framework for understanding various dimensions of vehicle behavior and interactions in a scene. To increase the diversity, we further design multiple templates for each question type.

Step2: Data Collection and Annotation. The original annotations of nuPlan cover basic information such as vehicle positions, speeds, and lane details. We enhance the dataset and design an annotator with a wide range of rule-based functions that extract high-level semantic information and suitable for the designed questions. We rigorously refine the design of our functions through an iterative human-involved review process, ensuring their outputs closely align with human judgment. For each vehicle in a scene at each timestep, we generate a JSON-formatted output utilize the designed functions containing the following fields: 1). `area_type`, indicating the current area type the vehicle is in; 2). `lane_type`, specifying the type of the lane the vehicle is currently in; 3). `trajectory`, describing the categories corresponding to the vehicle’s trajectory



(a) Automated Data Construction Pipeline, which consists of three steps: question design, data collection and annotation, and VQA pair generation.

Figure 2. Illustration of the dataset construction pipeline and statistics.

over the next 50 timesteps; 4). `trajectory lane`, capturing all lane IDs corresponding to the trajectory for the next 50 frames. 5). `relative cars`, storing the IDs of other vehicles located in the four directions around the vehicle; 6). `distance`, calculating the distances between the current vehicle and all other vehicles in the scene, as illustrated in the second part of Fig. 2a.

We then generated BEV maps for every vehicle in each scene from the original map and trajectory annotation of nuPlan, with the coordinate origin placed at the ego vehicle’s position. The vehicle of interest is highlighted in red to draw attention, with arrows indicating its direction if in motion. Our generated BEV map clearly marks lane boundaries and area divisions, providing the essential information for vehicle-lane interactions and global understanding.

Step3: VQA Pair Generation. With the question templates and the annotation, we can then generate question-answer pairs by the VQA generator. For lane type and area type questions, the generator randomly select a template and use corresponding annotation text as the answer. For location and navigation questions, we simplify the question by providing multiple-choice options. Specifically, we provide two bounding boxes: one correct and one distractor from non-overlapping lanes. The correct answer for location questions is the ground truth bounding box of the current lane while for navigation questions, we use the ground truth trajectory type as the question prompt, and the correct answer corresponds to the bounding box of the lanes related to the ground truth trajectory. For existence and relative orientation questions, the generator first select a direction and derive the answer from spatial relationship annotations.

The original nuPlan dataset exhibits a long-tail distribution, for example, a great number of vehicles in straight lanes and comparatively fewer in turn lanes, resulting in an imbalance in the distribution of answer categories that may bias model performance towards more common sce-

narios. To mitigate this issue, we employ a random under-sampling technique, selectively removing a proportion of samples from the majority class during dataset construction, thereby promoting a more balanced distribution.

3.2. Dataset Statistics and Metrics.

Since the whole nuPlan dataset is very large, we construct the data from the nuPlan-mini split, which provides a smaller, more manageable subset. In total, our ChatBEV-QA contains 137818 question-answer pairs for 25331 BEV images, with 116112 questions across 21634 BEV images for training and 21706 questions across 3697 BEV images for testing, averaging approximately 5.44 questions per image. Fig. 2b and Fig. 2c show the distribution of the question type and answer for each question on training set respectively, highlighting the balanced composition of ChatBEV-QA. Additionally, the automated data creation pipeline we designed allows for seamless extension to the full nuPlan dataset, facilitating the acquisition of more data for future experiments. To the best of our knowledge, this is the first VQA dataset that focuses solely on BEV maps, aiming to capture a comprehensive understanding of the scene and the interactions between various elements in it.

Since the answers to our designed questions fall within a specific set, we use top-1 accuracy as the evaluation metric, in alignment with common practices in previous VQA works. We also evaluate the performance of different question types individually, enabling a more detailed understanding of how well the model handles various aspects of scene comprehension.

3.3. ChatBEV Series Models

Along with the proposed dataset, we now provide our baseline model. Due to the inherent compactness of BEV representations, which consist of contain specific structural and task-relevant semantic information distinct from natu-

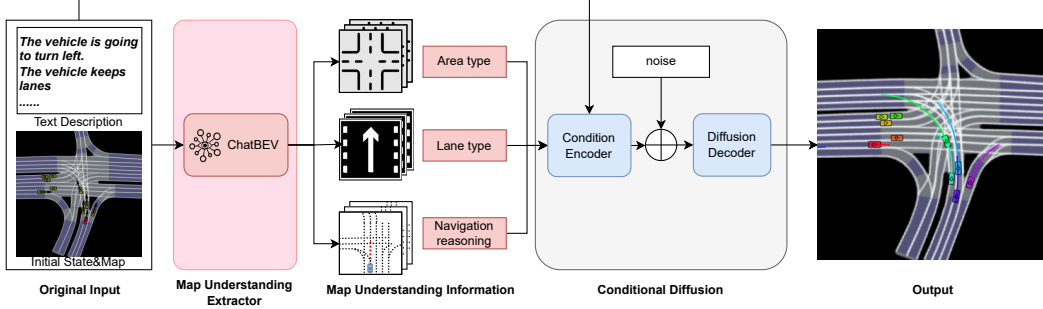


Figure 3. The inference pipeline of our language-driven scene generation model.

ral images, the direct application of existing VLMs to this task proves inadequate. To address this, we fine-tune several advanced VLMs [15, 24, 27, 27] through visual instruction tuning with LoRA and tailor them to the unique demands of BEV map understanding. The fine-tuned models, denoted as ChatBEV-LLaVA-1.5-7b, ChatBEV-LLaVA-1.5-13b, ChatBEV-BLIP, and ChatBEV-InternLM-XComposer2 according to different base VLMs, demonstrate varying levels of performance in capturing spatial relationships and contextual reasoning within BEV maps, with ChatBEV-LLaVA-1.5-13b outperforming others.

4. Language-driven Scene Generation

In this section, we propose a novel diffusion-based architecture in which ChatBEV serves as a map understanding extractor, delivering comprehensive scene understanding that facilitates the generation of more precise and contextually informed outputs. The inference process is shown in Fig. 3.

4.1. Problem Formulation

We formulate the scene generation task as an imitation learning problem following [53, 54]. Mathematically, given a scene with N vehicles, we define the states of all vehicle over T timesteps as $\mathbb{S} = [\mathbf{S}_1, \mathbf{S}_2, \dots, \mathbf{S}_N] \in \mathbb{R}^{N \times T \times 4}$, where $\mathbf{S}_i = [s_i^1, s_i^1, \dots, s_i^T] \in \mathbb{R}^{T \times 4}$ and $s_i^t = (x_i^t, y_i^t, v_i^t, \theta_i^t)$ denotes the current state (2D location, speed, and yaw) of vehicle i at the t -th timestep. Similarly, we can define the corresponding actions $\mathbb{A} \in \mathbb{R}^{N \times T \times 2}$, here $\mathbf{A}_i = [a_i^0, a_i^1, \dots, a_i^{T-1}]$ and each $a_i^t = (\dot{v}_i^t, \dot{\theta}_i^t) \in \mathbb{R}^2$ is the action (acceleration and yaw rate) of vehicle i at the t -th timestep. The state s_i^{t+1} can be calculated by the unicycle dynamics model f with $s_i^{t+1} = f(s_i^t, a_i^t)$. The overall trajectory is represented as $\tau = [\mathbb{A}, \mathbb{S}]$. We denote $C = (I, D, \mathbb{S}^h, M)$ to be decision-relevant context, where I is the local semantic maps, D is the text description, $\mathbb{S}^h = [\mathbf{S}^{-H}, \dots, \mathbf{S}^0]$ represents the H previous states of vehicle, M is the additional BEV map understanding information. Our goal is to generate realistic and text-consistent traffic trajectory given the decision-relevant context.

4.2. Map Understanding Extractor

Given the initial state of the vehicles in the scene and the corresponding textual description, we first extract map understanding information M and integrate it with the original input to form the final input for the next module.

Here we consider two kinds of map understanding information that assist in the subsequent scene generation, including the global understanding information \mathbf{V} and the scene reasoning information \mathcal{P} . Considering that the vehicle’s overall understanding of the scene, such as the area and lane it is current in, can influence its specific movement patterns, we introduced global understanding information $\mathbf{V} = [\mathbf{R}, \mathbf{L}] \in \mathbb{R}^{N \times 9}$, which is a concatenation of the area type one-hot vector $\mathbf{R} \in \mathbb{R}^{N \times 4}$ and lane type one-hot vector $\mathbf{L} \in \mathbb{R}^{N \times 5}$. To deliver more precise and text-aligned navigation guidance, we introduced navigation reasoning information, denoted as $\mathcal{P} \in \mathbb{R}^{N \times N_s \times N_p \times d}$. This represents the centerline data of the most probable lanes that the vehicle might select based on the trajectory type described in the text. Here N_s means the number of related lanes, N_p is the points number of each lane’s centerline, and d is the dimension of each point.

During training, we derive global understanding by converting the vehicle’s initial position into one-hot vectors for area and lane type. Navigation reasoning is based on roads near the ground truth trajectory. During inference, we generate a BEV image and a question from the text description. Our fine-tuned ChatBEV then retrieves the area, lane type, and a bounding box for plausible lanes. Navigation reasoning is finalized by collecting all lanes within this box.

4.3. Conditional Diffusion

Condition Encoder.

Our condition encoder is designed to effectively integrate various conditional inputs and provide an informative conditional embedding, facilitating the subsequent decoding process. After the extractor, the condition encoder accepts three types of input for each scene: the initial state \mathbb{S}^h , the text description D and the map understanding information $M = ([\mathbf{R}, \mathbf{L}], \mathcal{P})$. For each input, a corresponding feed-forward encoding module is employed to extract embedding, and then broadcast along the temporal dimension,

Method Type	Methods	Global Understanding		Vehicle-Lane Interaction		Vehicle-Vehicle Interaction		Overall
		Area	Lane	Location	Navigation	Existence	Orientation	
Traditional Model	MCAN [51]	0.359	0.316	0.505	0.492	0.568	0.267	0.410
	MMNasnet[52]	0.358	0.311	0.501	0.522	0.615	0.252	0.418
	BUTD[3]	0.360	0.310	0.511	0.725	0.602	0.269	0.448
Pretrained Model	LXMERT [39]	0.793	0.703	0.499	0.478	0.728	0.335	0.599
	UNITER [11]	0.748	0.672	0.499	0.478	0.790	0.373	0.604
Zero-shot VLM	BLIP-2 [25]	0.392	0.090	0.498	0.540	0.009	0.030	0.233
	GPT4[1]	0.441	0.407	0.372	0.438	0.476	0.239	0.395
	LLaVA-1.5-13b[27]	0.393	0.406	0.543	0.549	0.514	0.240	0.431
	Gemini[42]	0.465	0.452	0.572	0.686	0.532	0.234	0.477
Ours	ChatBEV	0.908	0.706	0.800	0.805	0.866	0.469	0.754

Table 1. Experiment results of different models on ChatBEV-QA. The best results are shown in **bold**. Our ChatBEV achieves the best results and shows significant improvements across all aspects.

Model	Global Understanding		Vehicle-Lane Interaction		Vehicle-Vehicle Interaction		Overall
	Area	Lane	Location	Navigation	Existence	Orientation	
ChatBEV-InternLM-xcomposer2	0.903	0.300	0.920	<u>0.795</u>	0.710	0.261	0.629
ChatBEV-BLIP	0.880	0.754	0.501	0.522	0.789	0.425	0.658
ChatBEV-LLaVA-1.5-7b	<u>0.906</u>	0.619	0.728	0.784	<u>0.863</u>	<u>0.460</u>	<u>0.724</u>
ChatBEV-LLaVA-1.5-13b	0.908	<u>0.706</u>	<u>0.800</u>	0.805	0.866	0.469	0.754

Table 2. Ablation study on different base VLMs. The best results are shown in **bold** and second best in underline. Using LLaVA-1.5-13b as the base model yields the best overall results.

after which they are concatenated to form the final condition embedding $\mathbb{E} \in \mathbb{R}^{N \times H \times d_h}$.

Diffusion Decoder Given the condition inputs, the diffusion decoder generates the predicted trajectory at each time step by iterative refining the noisy data. Here we adopt CTG++ [53] as our diffusion decoder module. The process begins by concatenating the condition embedding from the condition encoder with the predicted future trajectory embedding from a feed-forward module along the temporal dimension. Sinusoidal positional encoding is applied to incorporate temporal dynamics. Sinusoidal positional encoding of the denoising step k is applied to incorporate temporal dynamics. The encoded trajectory passes through a temporal attention block to capture agent relationships, followed by a spatial attention block for geometric relationships. A map attention layer then transforms lane points into a lane vector, enabling map awareness via multi-head attention. Finally, the encoded trajectory is projected back to the input dimension, producing a predicted action trajectory, followed by dynamic function to obtain the result.

5. Experiment

5.1. Evaluation on ChatBEV-QA

Baselines. We evaluate our model against several prior approaches, including traditional deep learning-based VQA models [3, 51, 52], methods leveraging pre-trained models [11, 39], and existing VLMs [1, 25, 27, 42]. Both tra-

ditional and pre-trained methods rely on extracted image features rather than raw images as input. To ensure a fair comparison, we adopt the same processing pipeline to extract image features from our generated BEV images. Furthermore, as the most relevant work, Talk2BEV [12], relies solely on VLM inference, and MAPLM [9] employs a two-stage fine-tuning approach without releasing its code or model, we focus on evaluating the zero-shot performance of VLMs and the fine-tuned results of different base models.

Quantitative Results. We report the experimental results on the ChatBEV-QA in Tab. 1. The results demonstrate that traditional methods, even with careful training, struggle to accurately interpret BEV maps and generate precise, reasonable answers. While LXMERT[39] and UNITER [11] achieve notable improvements over traditional approaches, highlighting the benefits of leveraging prior knowledge and the generalization capabilities of pre-trained vision-language models, their performance remains suboptimal, particularly in lane interaction reasoning, underscoring their limitations in adapting to BEV map understanding. Zero-shot VLMs perform comparably to trained traditional methods, suggesting that the domain gap significantly affects VLM performance. In contrast, our ChatBEV, after fine-tuning on the dataset, significantly surpasses existing methods, demonstrating the effectiveness of both our dataset and the fine-tuned model for scene understanding tasks.

Impact of Various Base VLMs. We first evaluate the impact of different base VLMs by fine-tuning several

	Global Understanding		Vehicle-Lane Interaction		Vehicle-Vehicle Interaction		Overall
	Area	Lane	Location	Navigation	Existence	Orientation	
Vehicle Disruption Noise	0.901	0.678	0.799	0.803	0.844	0.453	0.741
Lane Disruption Noise	0.901	0.676	0.800	0.803	0.845	0.458	0.742
Combined Noise	0.900	0.675	0.799	0.804	0.842	0.453	0.740
w/o Noise	0.908	0.706	0.800	0.805	0.866	0.469	0.754

Table 3. Ablation study on noisy BEV input. Our model maintains acceptable performance despite the noise.

	Global Understanding		Vehicle-Lane Interaction		Vehicle-Vehicle Interaction		Overall
	Area	Lane	Location	Navigation	Existence	Orientation	
w/o Balanced	0.890	0.572	0.764	0.748	0.841	0.468	0.710
w/ Balanced	0.908	0.706	0.800	0.805	0.866	0.469	0.754

Table 4. Ablation study on data balance. The best results are shown in **bold**. Imbalanced dataset hinders comprehensive understanding, particularly in lane type tasks

state-of-the-art models, including LLaVA[27], BLIP[25], and InternLM-Xcomposer2[14]. The results, presented in Tab. 2, reveal the following: 1) ChatBEV-InternLM-Xcomposer2 exhibits task-specific strengths, excelling in navigation but performing relatively poorly in lane type and relative orientation reasoning. 2) ChatBEV-BLIP achieves better overall performance but struggles with lane interaction reasoning. 3) ChatBEV-LLaVA demonstrates the most balanced performance across tasks, with ChatBEV-LLaVA-1.5-13b yielding the best overall results. Therefore, we choose ChatBEV-LLaVA-1.5-13b as our baseline.

Impact of Noisy BEV Input. We also assess the impact of noisy BEV input on model performance, recognizing that BEV maps generated online via multi-view cameras or Lidar inevitably contain noise. To simulate perception challenges such as occlusion and localization errors, we introduce three noise types: 1) Vehicle Disruption Noise: random removal of a vehicle or perturbation of its position by up to approximately 20 cm. 2) Lane Disruption Noise: random erasure of a lane marking or alteration of road sign. 3) Combined Noise: a combination of the previous two noise, affecting both vehicles and road elements. We introduce about 10% noise into the BEV input, with results presented in Tab. 3. While the noise does have some impact on the performance, our model maintains overall acceptable results. Refer to Appendix for the noisy sample.

Impact of Dataset Balance. To assess the impact of dataset balance on model performance, we compare models trained on a severely imbalanced long-tail distribution dataset with those trained on a balanced dataset. Tab. 4 represents the results which indicate that dataset imbalance will affect the model’s ability to comprehensively understand and respond to diverse question types, especially in the lane type task, likely due to the dominance of straight-lane scenarios.

5.2. Language-Driven Traffic Scene Generation

Dataset and Metrics. We train and evaluate our scene generation model on nuPlan mini dataset. Since the original

	mADE	minADE	mFDE	minFDE	SCR
CTG++ w/ D	1.582	0.867	3.689	1.922	0.029
CTG++ w/ $D \& M_{GT}$	1.143	0.679	2.505	1.315	0.015
CTG++ w/ $D \& M_I$	<u>1.293</u>	<u>0.810</u>	<u>2.943</u>	<u>1.705</u>	<u>0.018</u>

Table 5. Generation results with CTG++ decoder under different input. Best results are shown in **bold** and second best in underline. The inferred map understanding also enhances performance a lot.

	mADE	minADE	mFDE	minFDE	SCR
CTG w/ D	1.246	0.752	3.247	1.898	<u>0.022</u>
CTG w/ $D \& M_{GT}$	0.871	0.634	2.139	1.492	0.020
CTG w/ $D \& M_I$	<u>0.985</u>	<u>0.747</u>	<u>2.456</u>	<u>1.810</u>	0.020

Table 6. Generation results with CTG decoder. Best results are shown in **bold** and second best in underline. The similar performance trend confirms ChatBEV’s generalizability.

dataset do not contain the trajectory-languages pairs, we first employ a rule-based function to extract the type, average speed, and acceleration sequences for each trajectory, and then generate text instructions that encompass descriptions of these three aspects. We evaluate the realism of generated trajectories against ground-truth trajectories using five metrics. For open-loop evaluation, we use the following metrics: Minimum Average Displacement Error (minADE), Mean Average Displacement Error (mADE), Minimum Final Displacement Error (minFDE), and Mean Final Displacement Error (mFDE). For close-loop evaluation, we use the Scenario Collision Rate (SCR) metric to reflect the proportion of scenarios involving vehicle collisions.

Quantitative Results. To assess the impact of scene understanding on scene generation and evaluate the contribution of ChatBEV, we compare the model’s generation performance under various input conditions. Given the current frame and necessary textual inputs, we generate trajectories for the next 50 timesteps. The original CTG++ relies solely on historical trajectories, using a loss function aligned with textual input for scene generation during inference. For a fair comparison, we modified CTG++ to incorporate both the initial state and textual inputs as a baseline,

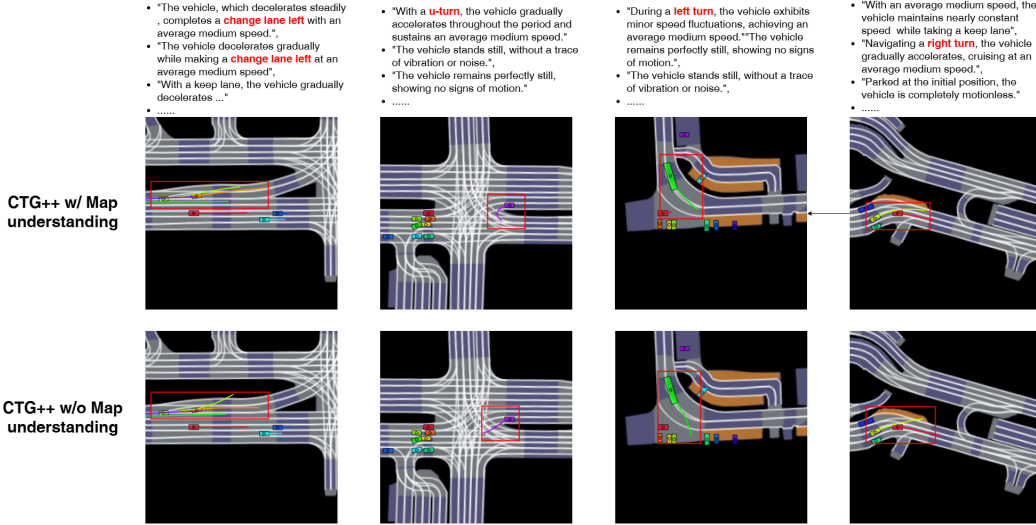


Figure 4. Visualization results. Map understanding information helps to enhance generation accuracy and corner case handling.

Map Understanding	mADE	minADE	mFDE	minFDE
w/o Global Understanding	1.241	0.695	2.643	1.357
w/o Navigation Reasoning	1.569	0.829	3.596	1.741
Ours	1.143	0.679	2.505	1.315

Table 7. Impact of map understanding information. Best results are shown in **bold**. Global understanding and navigation reasoning both improve performance, with the combination performs best.

Fusion Method	mADE	minADE	mFDE	minFDE
Addition	1.178	0.715	2.583	1.478
Concatenation	1.143	0.679	2.505	1.315

Table 8. Impact of fusion operation. Best results are shown in **bold**. Using concatenation to fuse input yields better result.

denoted as CTG++ w/ D . Additionally, we integrated scene understanding from ground truth data and ChatBEV’s inferred understanding as supplementary inputs, denoted as CTG++ w/ $D \& M_{GT}$ and CTG++ w/ $D \& M_I$, respectively. The results are shown in Tab. 5. It can be observed that providing only textual input has limited guidance for the accurate scene generation. Adding GT map understanding significantly improves reconstruction ability. While ChatBEV may introduce some errors in scene understanding, its inclusion still enhances performance.

Furthermore, to validate the generalizability of scene understanding information, we incorporate different base diffusion models, such as CTG [54]. To align with the original architecture, we adapt the framework to generate the next 52 timesteps of trajectories based on the current state and textual input, focusing only on the ego vehicle. As shown in Tab. 6, the trend in model performance improvement is consistent with that of CTG++. This confirms that ChatBEV is a versatile module, and the proposed scene understanding can be effectively applied across different methods.

Qualitative Results. We present a qualitative comparison between the method that incorporates map understanding

information and that does not based on CTG++ diffusion decoder. Fig. 4 shows several examples demonstrating the differences in performance. As observed, after incorporating map understanding information, the model exhibits a better and more intuitive understanding of the lane map and reduces instances of running out off the lane as shown in the first and third column of Fig. 4. It can also generate trajectories that align more closely with the textual requirements. For example, without map understanding, vehicles in the second column of Fig. 4 struggles to properly respond to the U-turn command since it’s a corner case that hard to learn while our model successfully performs the U-turn as instructed. More results can be found in Appendix.

Impact of Scene Understanding Information. To assess the importance of the scene understanding information and the role of each component, we conduct corresponding ablation experiments. The results are shown in Tab. 7. We can conclude that both global understanding and navigation reasoning information contribute to performance improvements, with navigation reasoning information having a more pronounced impact. The combination of both types of information yields the most optimal performance

Impact of Input Fusion Operation. In terms of input fusion methods within the condition encoder, we conduct experiments to compare the addition and concatenation operations. As shown in Tab. 8, the concatenation method outperforms the addition method, as it preserves the original features of both inputs, enabling the model to retain crucial information from each modality.

6. Conclusion

In this paper, we introduce ChatBEV-QA, a scalable BEV VQA benchmark that covers a wide range of scene understanding tasks. Building on this, our ChatBEV model excels in comprehensive scene understanding and can provide

advanced guidance for more controllable scene generation.

Limitation. Our benchmark currently only focuses on static scenes and vehicle-related tasks, lacking the ability to understand dynamic scenarios and pedestrian activities. Our future work will extend to more complex environments, incorporating multi-agent interactions, temporal reasoning to enhance generalizability.

References

- [1] Josh Achiam, Steven Adler, Sandhini Agarwal, Lama Ahmad, Ilge Akkaya, Florencia Leoni Aleman, Diogo Almeida, Janko Altenschmidt, Sam Altman, Shyamal Anadkat, et al. Gpt-4 technical report. *arXiv preprint arXiv:2303.08774*, 2023. 2, 6
- [2] Jean-Baptiste Alayrac, Jeff Donahue, Pauline Luc, Antoine Miech, Iain Barr, Yana Hasson, Karel Lenc, Arthur Mensch, Katherine Millican, Malcolm Reynolds, et al. Flamingo: a visual language model for few-shot learning. *Advances in neural information processing systems*, 35:23716–23736, 2022. 2
- [3] Peter Anderson, Xiaodong He, Chris Buehler, Damien Teney, Mark Johnson, Stephen Gould, and Lei Zhang. Bottom-up and top-down attention for image captioning and visual question answering, 2018. 6
- [4] Jyoti Aneja, Aditya Deshpande, and Alexander G Schwing. Convolutional image captioning. In *Proceedings of the IEEE conference on computer vision and pattern recognition*, pages 5561–5570, 2018. 2
- [5] Raffaella Bernardi, Ruket Cakici, Desmond Elliott, Aykut Erdem, Erkut Erdem, Nazli Ikişler-Cinbis, Frank Keller, Adrian Muscat, and Barbara Plank. Automatic description generation from images: A survey of models, datasets, and evaluation measures. *Journal of Artificial Intelligence Research*, 55:409–442, 2016. 2
- [6] Tom Brown, Benjamin Mann, Nick Ryder, Melanie Subbiah, Jared D Kaplan, Prafulla Dhariwal, Arvind Neelakantan, Pranav Shyam, Girish Sastry, Amanda Askell, et al. Language models are few-shot learners. *Advances in neural information processing systems*, 33:1877–1901, 2020. 2
- [7] Holger Caesar, Juraj Kabzan, Kok Seang Tan, Whye Kit Fong, Eric Wolff, Alex Lang, Luke Fletcher, Oscar Beijbom, and Sammy Omari. nuplan: A closed-loop ml-based planning benchmark for autonomous vehicles. *arXiv preprint arXiv:2106.11810*, 2021. 3
- [8] Yigit Baran Can, Alexander Liniger, Ozan Unal, Danda Paudel, and Luc Van Gool. Understanding bird’s-eye view of road semantics using an onboard camera. *IEEE Robotics and Automation Letters*, 7(2):3302–3309, 2022. 1
- [9] Xu Cao, Tong Zhou, Yunsheng Ma, Wenqian Ye, Can Cui, Kun Tang, Zhipeng Cao, Kaizhao Liang, Ziran Wang, James M Rehg, et al. Maplm: A real-world large-scale vision-language benchmark for map and traffic scene understanding. In *Proceedings of the IEEE/CVF Conference on Computer Vision and Pattern Recognition*, pages 21819–21830, 2024. 1, 2, 3, 6
- [10] Jordi Casas, Jaime L Ferrer, David Garcia, Josep Perarnau, and Alex Torday. Traffic simulation with aimsun. *Fundamentals of traffic simulation*, pages 173–232, 2010. 3
- [11] Yen-Chun Chen, Linjie Li, Licheng Yu, Ahmed El Kholy, Faisal Ahmed, Zhe Gan, Yu Cheng, and Jingjing Liu. Uniter: Universal image-text representation learning. In *European conference on computer vision*, pages 104–120. Springer, 2020. 6
- [12] Tushar Choudhary, Vikrant Dewangan, Shivam Chandhok, Shubham Priyadarshan, Anushka Jain, Arun K Singh, Siddharth Srivastava, Krishna Murthy Jatavallabhula, and K Madhava Krishna. Talk2bev: Language-enhanced bird’s-eye view maps for autonomous driving. *arXiv preprint arXiv:2310.02251*, 2023. 1, 2, 3, 6
- [13] Thierry Deruyttere, Simon Vandenhende, Dusan Grujicic, Luc Van Gool, and Marie-Francine Moens. Talk2car: Taking control of your self-driving car. *arXiv preprint arXiv:1909.10838*, 2019. 1, 2
- [14] Xiaoyi Dong, Pan Zhang, Yuhang Zang, Yuhang Cao, Bin Wang, Linke Ouyang, Xilin Wei, Songyang Zhang, Haodong Duan, Maosong Cao, Wenwei Zhang, Yining Li, Hang Yan, Yang Gao, Xinyue Zhang, Wei Li, Jingwen Li, Kai Chen, Conghui He, Xingcheng Zhang, Yu Qiao, Dahua Lin, and Ji-qi Wang. Internlm-xcomposer2: Mastering free-form text-image composition and comprehension in vision-language large model. *arXiv preprint arXiv:2401.16420*, 2024. 7
- [15] Xiaoyi Dong, Pan Zhang, Yuhang Zang, Yuhang Cao, Bin Wang, Linke Ouyang, Xilin Wei, Songyang Zhang, Haodong Duan, Maosong Cao, et al. Internlm-xcomposer2: Mastering free-form text-image composition and comprehension in vision-language large model. *arXiv preprint arXiv:2401.16420*, 2024. 5
- [16] Alexey Dosovitskiy, German Ros, Felipe Codevilla, Antonio Lopez, and Vladlen Koltun. Carla: An open urban driving simulator. In *Conference on robot learning*, pages 1–16. PMLR, 2017. 3
- [17] Jakob Erdmann. Sumo’s lane-changing model. In *Modeling Mobility with Open Data: 2nd SUMO Conference 2014 Berlin, Germany, May 15-16, 2014*, pages 105–123. Springer, 2015. 3
- [18] Andreas Ess, Tobias Mueller, Helmut Grabner, and Luc Van Gool. Segmentation-based urban traffic scene understanding. In *BMVC*, page 2. Citeseer, 2009. 1
- [19] Martin Fellendorf and Peter Vortisch. Microscopic traffic flow simulator vissim. *Fundamentals of traffic simulation*, pages 63–93, 2010. 3
- [20] Lan Feng, Quanyi Li, Zhenghao Peng, Shuhan Tan, and Bolei Zhou. Trafficgen: Learning to generate diverse and realistic traffic scenarios. In *2023 IEEE International Conference on Robotics and Automation (ICRA)*, pages 3567–3575. IEEE, 2023. 3
- [21] Andreas Geiger, Martin Lauer, Christian Wojek, Christoph Stiller, and Raquel Urtasun. 3d traffic scene understanding from movable platforms. *IEEE transactions on pattern analysis and machine intelligence*, 36(5):1012–1025, 2013. 1
- [22] Chao Jia, Yinfei Yang, Ye Xia, Yi-Ting Chen, Zarana Parekh, Hieu Pham, Quoc Le, Yun-Hsuan Sung, Zhen Li, and Tom

- Duerig. Scaling up visual and vision-language representation learning with noisy text supervision. In *International conference on machine learning*, pages 4904–4916. PMLR, 2021. 2
- [23] Philip Kinghorn, Li Zhang, and Ling Shao. A hierarchical and regional deep learning architecture for image description generation. *Pattern Recognition Letters*, 119:77–85, 2019. 2
- [24] Junnan Li, Dongxu Li, Caiming Xiong, and Steven Hoi. Blip: Bootstrapping language-image pre-training for unified vision-language understanding and generation. In *International Conference on Machine Learning*, pages 12888–12900. PMLR, 2022. 2, 5
- [25] Junnan Li, Dongxu Li, Silvio Savarese, and Steven Hoi. Blip-2: Bootstrapping language-image pre-training with frozen image encoders and large language models. *arXiv preprint arXiv:2301.12597*, 2023. 2, 6, 7
- [26] Lingyun Luke Li, Bin Yang, Ming Liang, Wenyuan Zeng, Mengye Ren, Sean Segal, and Raquel Urtasun. End-to-end contextual perception and prediction with interaction transformer. In *2020 IEEE/RSJ International Conference on Intelligent Robots and Systems (IROS)*, pages 5784–5791. IEEE, 2020. 1
- [27] Haotian Liu, Chunyuan Li, Qingyang Wu, and Yong Jae Lee. Visual instruction tuning. *Advances in neural information processing systems*, 36, 2024. 2, 5, 6, 7
- [28] Pablo Alvarez Lopez, Michael Behrisch, Laura Bieker-Walz, Jakob Erdmann, Yun-Pang Flötteröd, Robert Hilbrich, Leonhard Lücken, Johannes Rummel, Peter Wagner, and Evarmarie Wießner. Microscopic traffic simulation using sumo. In *2018 21st international conference on intelligent transportation systems (ITSC)*, pages 2575–2582. IEEE, 2018. 3
- [29] Joaquin Maroto, Eduardo Delso, Jess Felez, and Jose Ma Cabanellas. Real-time traffic simulation with a microscopic model. *IEEE Transactions on Intelligent Transportation Systems*, 7(4):513–527, 2006. 3
- [30] Vicente Ordonez, Xufeng Han, Polina Kuznetsova, Girish Kulkarni, Margaret Mitchell, Kota Yamaguchi, Karl Stratos, Amit Goyal, Jesse Dodge, Alyssa Mensch, et al. Large scale retrieval and generation of image descriptions. *International Journal of Computer Vision*, 119:46–59, 2016. 2
- [31] Xingang Pan, Jianping Shi, Ping Luo, Xiaogang Wang, and Xiaoou Tang. Spatial as deep: Spatial cnn for traffic scene understanding. In *Proceedings of the AAAI conference on artificial intelligence*, 2018. 1
- [32] Leontios G Papaleondiou and Marios D Dikaiakos. Trafficmodeler: A graphical tool for programming microscopic traffic simulators through high-level abstractions. In *VTC Spring 2009-IEEE 69th Vehicular Technology Conference*, pages 1–5. IEEE, 2009. 3
- [33] Alec Radford, Karthik Narasimhan, Tim Salimans, Ilya Sutskever, et al. Improving language understanding by generative pre-training. 2018. 2
- [34] Alec Radford, Jeffrey Wu, Rewon Child, David Luan, Dario Amodei, Ilya Sutskever, et al. Language models are unsupervised multitask learners. *OpenAI blog*, 1(8):9, 2019. 2
- [35] Alec Radford, Jong Wook Kim, Chris Hallacy, Aditya Ramesh, Gabriel Goh, Sandhini Agarwal, Girish Sastry, Amanda Askell, Pamela Mishkin, Jack Clark, et al. Learning transferable visual models from natural language supervision. In *International conference on machine learning*, pages 8748–8763. PMLR, 2021. 2
- [36] Thomas Roddick and Roberto Cipolla. Predicting semantic map representations from images using pyramid occupancy networks. In *Proceedings of the IEEE/CVF Conference on Computer Vision and Pattern Recognition*, pages 11138–11147, 2020. 1
- [37] Qiao Sun, Xin Huang, Brian C Williams, and Hang Zhao. Intersim: Interactive traffic simulation via explicit relation modeling. In *2022 IEEE/RSJ International Conference on Intelligent Robots and Systems (IROS)*, pages 11416–11423. IEEE, 2022. 3
- [38] Simon Suo, Sebastian Regalado, Sergio Casas, and Raquel Urtasun. Trafficsim: Learning to simulate realistic multi-agent behaviors. In *Proceedings of the IEEE/CVF Conference on Computer Vision and Pattern Recognition*, pages 10400–10409, 2021. 3
- [39] Hao Tan and Mohit Bansal. Lxmert: Learning cross-modality encoder representations from transformers. In *Proceedings of the 2019 Conference on Empirical Methods in Natural Language Processing*, 2019. 6
- [40] Shuhan Tan, Kelvin Wong, Shenlong Wang, Sivabalan Manivasagam, Mengye Ren, and Raquel Urtasun. Scenegen: Learning to generate realistic traffic scenes. In *Proceedings of the IEEE/CVF Conference on Computer Vision and Pattern Recognition*, pages 892–901, 2021. 3
- [41] Shuhan Tan, Boris Ivanovic, Xinshuo Weng, Marco Pavone, and Philipp Kraehenbuehl. Language conditioned traffic generation. *arXiv preprint arXiv:2307.07947*, 2023. 3
- [42] Gemini Team, Rohan Anil, Sebastian Borgeaud, Jean-Baptiste Alayrac, Jiahui Yu, Radu Soricut, Johan Schalkwyk, Andrew M Dai, Anja Hauth, Katie Millican, et al. Gemini: a family of highly capable multimodal models. *arXiv preprint arXiv:2312.11805*, 2023. 6
- [43] Arun Balajee Vasudevan, Dengxin Dai, and Luc Van Gool. Object referring in videos with language and human gaze. In *Proceedings of the IEEE Conference on Computer Vision and Pattern Recognition*, pages 4129–4138, 2018. 1, 2
- [44] Oriol Vinyals, Alexander Toshev, Samy Bengio, and Dumitru Erhan. Show and tell: Lessons learned from the 2015 mscoco image captioning challenge. *IEEE transactions on pattern analysis and machine intelligence*, 39(4):652–663, 2016. 2
- [45] Dongming Wu, Wencheng Han, Tiancai Wang, Xingping Dong, Xiangyu Zhang, and Jianbing Shen. Referring multi-object tracking. In *Proceedings of the IEEE/CVF conference on computer vision and pattern recognition*, pages 14633–14642, 2023. 1, 2
- [46] Dongming Wu, Wencheng Han, Tiancai Wang, Yingfei Liu, Xiangyu Zhang, and Jianbing Shen. Language prompt for autonomous driving. *arXiv preprint arXiv:2309.04379*, 2023. 1, 2
- [47] Junkai Xia, Chenxin Xu, Qingyao Xu, Chen Xie, Yanfeng Wang, and Siheng Chen. Language-driven interactive traffic trajectory generation. *arXiv preprint arXiv:2405.15388*, 2024. 3

- [48] Danfei Xu, Yuxiao Chen, Boris Ivanovic, and Marco Pavone. Bits: Bi-level imitation for traffic simulation. In *2023 IEEE International Conference on Robotics and Automation (ICRA)*, pages 2929–2936. IEEE, 2023. [3](#)
- [49] Ting Yao, Yingwei Pan, Yehao Li, Zhaofan Qiu, and Tao Mei. Boosting image captioning with attributes. In *Proceedings of the IEEE international conference on computer vision*, pages 4894–4902, 2017. [2](#)
- [50] Quanzeng You, Hailin Jin, Zhaowen Wang, Chen Fang, and Jiebo Luo. Image captioning with semantic attention. In *Proceedings of the IEEE conference on computer vision and pattern recognition*, pages 4651–4659, 2016. [2](#)
- [51] Zhou Yu, Jun Yu, Yuhao Cui, Dacheng Tao, and Qi Tian. Deep modular co-attention networks for visual question answering, 2019. [6](#)
- [52] Zhou Yu, Yuhao Cui, Jun Yu, Meng Wang, Dacheng Tao, and Qi Tian. Deep multimodal neural architecture search. In *Proceedings of the 28th ACM International Conference on Multimedia*, pages 3743–3752, 2020. [6](#)
- [53] Ziyuan Zhong, Davis Rempe, Yuxiao Chen, Boris Ivanovic, Yulong Cao, Danfei Xu, Marco Pavone, and Baishakhi Ray. Language-guided traffic simulation via scene-level diffusion. *arXiv preprint arXiv:2306.06344*, 2023. [3](#), [5](#), [6](#)
- [54] Ziyuan Zhong, Davis Rempe, Danfei Xu, Yuxiao Chen, Sushant Veer, Tong Che, Baishakhi Ray, and Marco Pavone. Guided conditional diffusion for controllable traffic simulation. In *2023 IEEE International Conference on Robotics and Automation (ICRA)*, pages 3560–3566. IEEE, 2023. [3](#), [5](#), [8](#)