

HetSwarm: Cooperative Navigation of Heterogeneous Swarm in Dynamic and Dense Environments through Impedance-based Guidance

Malaika Zafar¹, Roohan Ahmed Khan¹, Aleksey Fedoseev¹, Kumar Katyayan Jaiswal², and Dzmitry Tsetserukou¹

Abstract—With the growing demand for efficient logistics and warehouse management, unmanned aerial vehicles (UAVs) are emerging as a valuable complement to automated guided vehicles (AGVs). UAVs enhance efficiency by navigating dense environments and operating at varying altitudes. However, their limited flight time, battery life, and payload capacity necessitate a supporting ground station. To address these challenges, we propose HetSwarm, a heterogeneous multi-robot system that combines a UAV and a mobile ground robot for collaborative navigation in cluttered and dynamic conditions. Our approach employs an artificial potential field (APF)-based path planner for the UAV, allowing it to dynamically adjust its trajectory in real time. The ground robot follows this path while maintaining connectivity through impedance links, ensuring stable coordination. Additionally, the ground robot establishes temporal impedance links with low-height ground obstacles to avoid local collisions, as these obstacles do not interfere with the UAV’s flight.

Experimental validation of HetSwarm in diverse environmental conditions demonstrated a 90% success rate across 30 test cases. The ground robot exhibited an average deviation of 45 cm near obstacles, confirming effective collision avoidance. Compared to the Conflict-Based Search (CBS) algorithm, our approach enables agents to navigate within 25 cm of obstacles, whereas CBS maintains a minimum clearance of 73 cm, highlighting our method’s efficiency in utilizing space in real-time. Extensive simulations in the Gym PyBullet environment further validated the robustness of our system for real-world applications, demonstrating its potential for dynamic, real-time task execution in cluttered environments.

Keywords: Heterogeneous Robots, Leader-Follower Connectivity, Dynamic Environments, Path Planning, Artificial Potential Fields, Adaptive Systems, Impedance Control, Formation Control

I. INTRODUCTION

With the development of automation and artificial intelligence, the logistics and warehouse management sectors have experienced a significant shift toward more efficient and automated solutions capable of decreasing the detection errors during inventory [1]. The tasks of indoor and last-mile delivery commonly relied on AGVs and mobile robots, for example, systems proposed by Paolanti et al. [2] and Motroni et al. [3], due to their high payload capacity and localization precision.

¹The authors are with the Intelligent Space Robotics Laboratory, Center for Digital Engineering, Skolkovo Institute of Science and Technology, Moscow, Russia. {malaika.zafar, roohan.khan, aleksey.fedoseev, d.tsetserukou}@skoltech.ru

²The author is with the Multi-Robot Autonomy Laboratory, Center for Digital Engineering, IISER Bhopal, Bhopal, India. kumar20@iiserb.ac.in

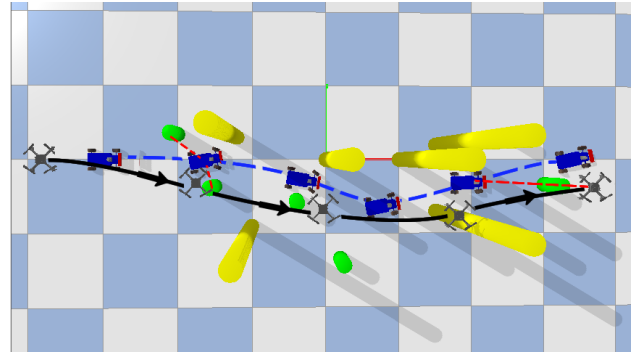


Fig. 1: HetSwarm generates paths in a dense environment where the UAV (black line) navigates towards the goal and the mobile robot (blue dashed line) follows the UAV by maintaining an impedance link connection (red dashed line).

However, UAVs have received wide attention in logistics due to their advantages of fast speed and efficient vertical navigation. For example, an inventory management system incorporating a swarm of mini-drones proposed by Cristiani et al. [4] with a generic architecture for UAV-based inventory management. The segmentation model for precise position estimation of objects in inventory was proposed by Yoon et al. [5]. More recently, heterogeneous systems were proposed to leverage the benefits of UAV mobility and the precise positioning of ground robots. For example, a team of mobile and aerial robots was proposed by Kalinov et al. [6] for real-time barcode detection and scanning using Convolutional Neural Networks (CNN). The designed approach improved the UAV’s localization using scanned barcodes and ground stations as landmarks in a real warehouse with low-light conditions.

While heterogeneous may improve both the precision and time of logistics, their navigation suffers from the additional density of the swarm morphology. This paper introduces a HetSwarm setup that combines a drone and a ground robot in a leader-follower configuration, with the drone acting as the leader while the ground robot follows them through impedance link [7] connectivity.

In HetSwarm, the drone uses an APF path planner to navigate to target positions while avoiding obstacles in a highly dense environment. Moreover, the ground robot maintains its connection with the drone using impedance linkages. Additionally, the ground robot makes additional impedance links with low-height obstacles that are out of the range of

the drone in order to work effectively in an obstacle-dense environment. The custom PID Path Follower was made for the ground robot so that it can follow the intended path with fewer deviations. This collaborative system is also capable of functioning in dynamic environments.

Furthermore, the heterogeneous setup significantly enhances efficiency for logistics tasks. A drone has the ability to carry only a limited payload due to its size and battery constraints whereas the ground robot can carry heavier payloads, thereby improving overall performance. Additionally, if the drone's battery is depleted, it can land on the ground robot for recharging, ensuring uninterrupted operation.

II. RELATED WORKS

Logistics and warehouse management have become crucial components of the supply chain, with businesses demanding more efficient delivery solutions. In recent years, swarms of heterogeneous and homogeneous agents have been employed for this purpose.

Batinovic et al. [8] utilized the APF method to address the path planning challenge for aerial robots operating in an unknown environment, focusing on ensuring safe trajectory execution and avoiding intricate obstacles using a LiDAR sensor. In a similar vein, Yu et al. [9] proposed an innovative distributed control algorithm that integrates the APF technique within a virtual leader formation scheme, coupled with a switching communication network. Malopolski et al. [10] presented an autonomous mobile robot for transport tasks in warehouses; a drive mechanism was proposed for surface and rail navigation and an elevator for vertical movement. However, the lack of aerial capabilities limits its ability to access hard-to-reach areas and navigate dense environments, reducing adaptability in multi-level spaces. Zhura et al. [11] investigated the impact of UAV in heterogeneous mapping and the navigation of a quadrupled robot. Sales et al. [12] developed a highly-scalable and low-cost multirobot system for inventory management composed of pairs with a micro-UAV and a ground mobile robot. Castro et al. [13] proposed the strategy to assist the cooperation of a heterogeneous robot team that involves two UGVs and one UAV. The robots operate in a partially known dynamic environment where they exchange information among themselves and perform their task of aerial and ground inspections.

Khan et al. [14] proposed a leader-follower approach using an APF path planner and impedance controller for a multi-drone homogeneous system, allowing agents to plan the path and navigate to the target in an unknown yet static environment. However, this approach could not work in dynamic environment scenarios. Additionally, this research lacks the ability to operate over extended periods due to the limited battery life and flight time of the drones. To overcome the individual limitations of aerial and ground robots, heterogeneous swarm systems have been used. Chen et al. [15] target search and navigation and design a heterogeneous robot system consisting of a UAV and a UGV for search and rescue missions in unknown environments.

The HetSwarm system, inspired by the previous work of SwarmPath [14] and SwarmGear [16], introduces a new agile and safe path for heterogeneous systems in dynamic and cluttered environments.

III. HETEROGENEOUS SWARM TECHNOLOGY

A. System Overview

The HetSwarm system in Fig. 2 consists of a drone and a ground robot working together in a dynamic environment. The drone generates and continuously updates its path using an APF planner, while the ground robot follows the drone's path via impedance links. Additionally, these links also help the ground robot to navigate around smaller obstacles since these obstacles are not in the range of a drone. The drone handles navigation while globally avoiding obstacles, while the robot ensures obstacle-free movement while providing a landing platform to the drone in case of reloading or recharging. States of both the agents are controlled by their custom PID controller for accurate path following. This approach enables efficient collaboration in real-time, especially in densely packed dynamic environments.

B. Artificial Potential Fields for Global Path Generation

In order for the leader drone to navigate efficiently around the obstacles while setting the path toward the goal, we applied the APF planning algorithm [17]. The algorithm generates a virtual force that attracts the drone towards the target and a repulsive force that pushes it away from obstacles. An optimized trajectory is generated using the combination of these two forces. The equations for APF planner are as follows [14]:

$$F_{\text{total}} = F_{\text{attraction}} + F_{\text{repulsion}} \quad (1)$$

where

$$F_{\text{attraction}}(d_g) = k_{\text{att}} \cdot d_g, \\ F_{\text{repulsion}}(d_o) = \begin{cases} 0 & \text{if } d_o > d_{\text{safe}} \\ k_{\text{rep}} \cdot \left(\frac{1}{d_o} - \frac{1}{d_{\text{safe}}} \right) & \text{if } d_o \leq d_{\text{safe}} \end{cases}$$

where d_g and d_o are the distances from drone to goal and to obstacle, respectively, k_{att} and k_{rep} are the attraction and repulsion coefficients, respectively.

C. Impedance Controller

Once the path of the drone was planned, to ensure a smooth connecting mechanism, its connection with the ground robot was established using an impedance controller. These impedance links help the ground robot to stay connected with the leader drone and follow its path toward the target location.

1) *Connectivity of Mobile Robot with Drone:* In this configuration, the follower ground robot position is coupled with the leader-drone APF trajectory, which serves as the leading trajectory, through a mass-spring-damper system. Thereby, creating virtual impedance links among the drone and the ground robot. These impedance links provide a smooth connection among the agents. The links are established using

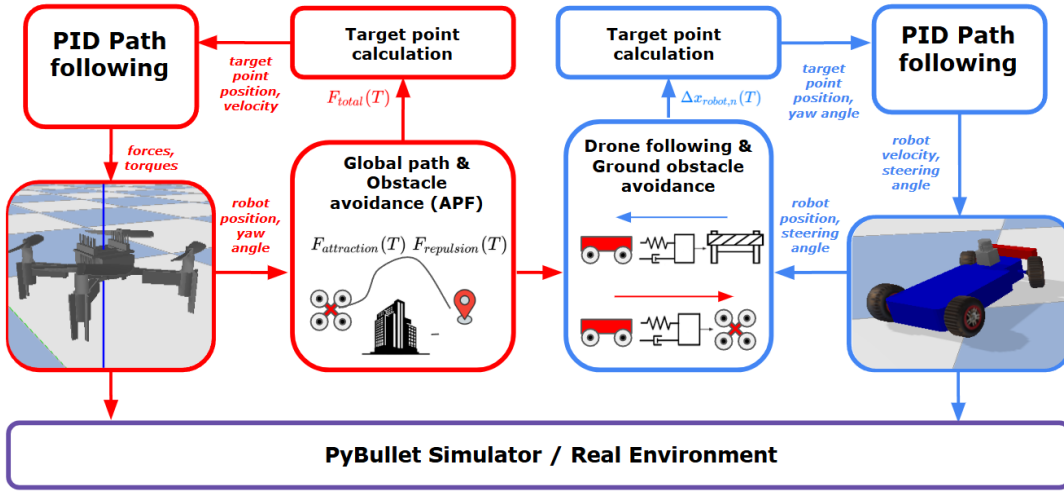


Fig. 2: Figure shows the overall system architecture and the pipeline of HetSwarm.

a second-order differential equation of mass-spring-damper, which is given as:

$$m\Delta\ddot{x} + d\Delta\dot{x} + k\Delta x = F_{\text{ext}}(t) \quad (2)$$

where Δx is the difference between the current and desired mobile robot position and $F_{\text{ext}}(t)$ is the virtual external force applied as an input from the leader drone. m is the virtual mass of a link, d is the damping coefficient of the virtual damper, and k is the virtual spring constant.

2) *Connectivity of Mobile Robot with Ground Obstacles:* The APF trajectory generated by the leader drone does not account for smaller obstacles. To avoid collisions between the mobile robot and obstacles, we enabled the ground robot to establish additional links with the obstacles while simultaneously disconnecting from the drone, ensuring a collision-free path:

$$\Delta x_{\text{robot},n} = k_{\text{imp}F} \cdot r_{\text{imp}} \quad (3)$$

where r_{imp} is the radius of the local deflection region around the obstacle, $k_{\text{imp}F}$ is the force coefficient adjusted to the ground robot's average velocity, and n is the number of mobile robots.

D. Dynamic Environment

HetSwarm introduces a novel approach to path planning and coordination using a heterogeneous robot team with a UAV and a mobile robot. The system adjusts dynamically by continuously updating the drone's APF path based on real-time environmental changes. As obstacles shift, the drone adjusts its trajectory, and the setup allows the mobile robot to adapt to the changes. Additionally, the mobile robot can also dynamically react to obstacles in its path, ensuring it can navigate through unpredictable or cluttered spaces. This adaptability allows HetSwarm to operate efficiently in dynamic environments, ensuring both agents can respond to new challenges as they arise.

IV. EXPERIMENTAL EVALUATION

A. Experimental Setup in GymPybullet Environment

A custom simulation environment has been developed in the Gym PyBullet environment 3, incorporating the dynamics of both a drone and a mobile robot. The environment allows the visualization of multiple obstacles, and the obstacles can be moved dynamically. A custom PID controller has been implemented for the mobile robot that helps it to follow the path by adjusting its velocity and steering angles, while the drone's PID controller ensures stable and controlled drone flight. This setup creates realistic interactions among the drone and mobile robot in dynamic environments, making it suitable for testing heterogeneous robots in real-world-like conditions. The drone utilizes the APF planner to generate and adjust its path in real-time; simultaneously, the mobile robot maintains the connectivity with the drone and ground obstacles using impedance links. To evaluate the adaptability and robustness of the system, experiments were performed on multiple cases. In a dynamic environment, three cases were performed from sparse to dense scenarios; cases were run thirty times to check the algorithm's robustness and repeatability of performance. Similarly, in static environments, experiments were run under varying conditions to do a detailed analysis.

B. Results

1) *Results in static environment:* As the leader, the drone generates its path using the APF planner, while the mobile robot follows this path by maintaining impedance links, resulting in a distinct trajectory shown in Fig. 4.

Furthermore, the mobile robot avoids obstacles encountered along its path, leading to impedance deflections that are also illustrated in the figure. The green circles represent ground-level obstacles, and the graph demonstrates that the drone's trajectory remains straight, passing over these obstacles while the mobile robot effectively navigates around them. Fig. 4a, Fig. 4b, and Fig. 4c represent three cases

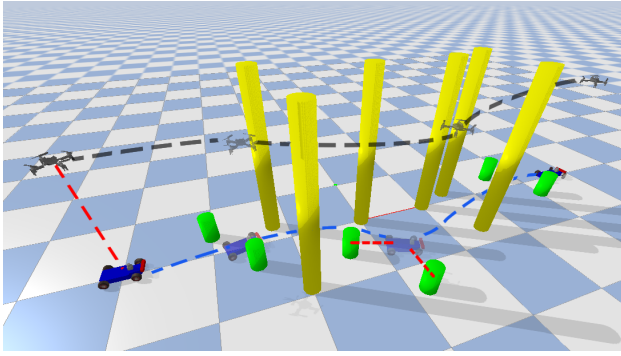


Fig. 3: Experimental setup in Gym Pybullet environment showing the trajectory of drone and mobile robot under dense environment.

with the same starting and goal positions of the agent, demonstrating how the algorithm effectively handles both sparse and dense scenarios. Furthermore, by changing the initial and target positions, different path planning scenarios can be tested, as shown in Fig. 4d.

2) *Results in dynamic environment*: Real-time simulation was also performed on dynamic environments involving the continuous movement of one ground obstacle and one obstacle that was deflected by both the drone and mobile robot. Fig. 5 shows the tests that were performed in two main cases with sparse (Fig. 5a) and dense (Fig. 5b) environments. The change of path can be observed in the region where the movement of the obstacle takes place. The same behavior is observed in a cluttered environment, shown in Fig.5c and Fig.5d. The results revealed the deficient adaptable behavior of heterogeneous swarm under multiple environmental conditions.

3) *Error between path planning and ground truth in simulation environment*: Since the planning is conducted in a real-time environment, the drone’s position exhibits negligible errors. However, deviations are observed in the mobile robot’s impedance path due to its additional responsibility of avoiding ground-level obstacles. These deviations are particularly noticeable in regions where ground obstacles are present, as the mobile robot must adjust its trajectory to navigate around them. This behavior is consistent with the system’s design, where the mobile robot prioritizes obstacle avoidance while maintaining connectivity with the drone. Table I shows the deviations of actual mobile robot positions from the planned positions.

TABLE I: Error between Path Planning and Actual Performance in Simulation Environment

CASE NO.:	I	II	III	IV
Ground Robot Deviations (m)	0.45	0.45	0.45	0.43

Fig. 4 shows that mobile robot deviations are higher around the ground obstacles; however, they are still maintained in the safe operating region, which shows the reliability of the path planning system and the robot’s ability to handle environmental challenges, despite the presence of

densely packed obstacles.

4) *Velocity Distribution along the trajectory*: Fig. 6 shows the distribution of velocities along the trajectory path for drone Fig. 6a, and ground robot Fig. 6b. The plot shows how significantly the velocities of each of the agents change over time, providing insights into their acceleration and deceleration corresponding to changing applied forces. Simulation shows that agents move faster with greater velocity near the region of obstacles. This behavior could be indicative of a strategy where the agent adjusts its velocity due to applied repulsive and impedance forces within the obstacle’s close proximity to avoid collisions while maintaining a shortest and time-optimal trajectory.

5) *Time efficiency in task completion for multiple agents*: To check the robustness and system adaptability under varying conditions, we conducted experiments on two different environments, shown in Fig. 4c, and Fig. 4d, with varying starting and goal positions, both in a static and dynamic environment. Table II shows how the trajectory lengths and mission time change under varying environmental conditions.

TABLE II: Swarm Behavior in Varying Conditions

Time Efficiency along with length of trajectories of Leader-Drone				
Case	Static Environment		Dynamic Environment	
	Trajectory length (m)	Completion time (s)	Trajectory length (m)	Completion time (s)
1	8.18	25.05	8.02	25.03
2	9.11	25.42	9.25	25.87

The trajectory length along with completion time may increase or decrease depending on whether the agents encounter the obstacles. These results demonstrate the system’s ability to handle real-time tasks and quickly and effectively adapt to environmental changes, making it suitable for real-world applications in logistics and warehouse management.

6) *Success Rate*: Simulations on the heterogeneous swarm were conducted under multiple environmental conditions. A total of 30 experiments were performed, out of which 27 were successful. Failures occurred when either of the two agents collided with an obstacle in the dynamic environment, particularly when the obstacle’s speed exceeded that of the agents, causing it to suddenly block the agent’s planned path. Therefore, the success rate, calculated as:

$$\text{Success Rate} = \left(\frac{\text{Successful Experiments}}{\text{Total Experiments}} \right) \times 100 \quad (4)$$

was computed to be 90%. The success rate shows that the system is relatively robust, with a strong ability to navigate and adapt to different dynamic conditions.

C. Comparison with Conflict-Based Search (CBS) Algorithm

The CBS path planning algorithm can operate in both 2D and 3D environments. The drone trajectory generated by APF was compared with the 3D setup of the CBS algorithm, while the mobile robot trajectory was compared with the 2D setup of the CBS algorithm (Table III).

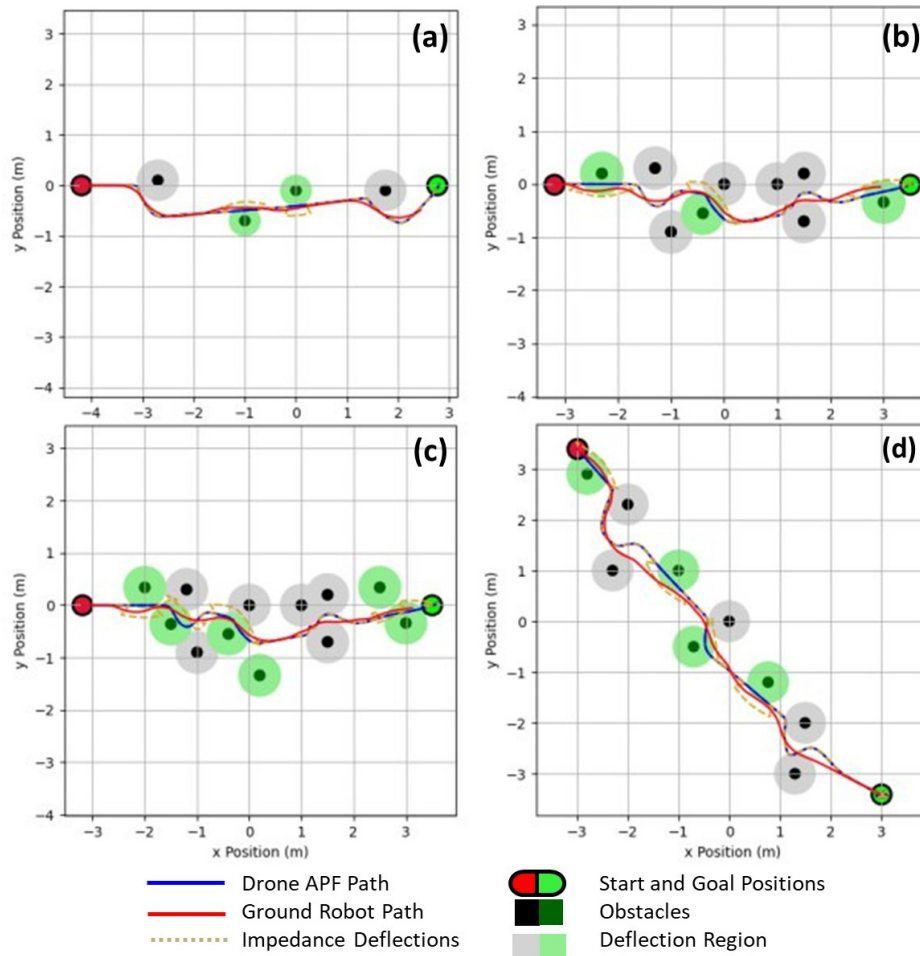


Fig. 4: Simulation results of two different cases: sparse (a,b) to dense (c,d). Each case is formed with two different initial and target positions. Black dots are the obstacles for both drones and mobile robots, green dots are the ground obstacles deflected only by the mobile robot. Gray and light green-colored circles show the safe deflection regions for both agents.

TABLE III: Trajectory Length and Minimum Obstacle Distance Comparison with Classic CBS Algorithm

Trajectory Length				
Case	2D Environment		3D Environment	
	CBS	mobile robot	CBS	Drone
1	10.39	9.02	7.5	7.86
2	10.39	12.36	7.5	8.18
Minimum Obstacle Distance				
Case	2D Environment		3D Environment	
	CBS	mobile robot	CBS	Drone
1	0.73	0.25	0.75	0.38
2	0.72	0.25	0.75	0.37

With similar environmental configurations, the CBS trajectory in Case 1, where there are fewer obstacles, shows that agents tend to move around obstacles, resulting in a longer path. In contrast, APF agents navigate within obstacles, leading to more efficient paths. However, in Case 2, where the environment is more densely packed with obstacles, CBS agents ignore the inner regions and move around obstacles to complete the trajectory. On the other hand, APF agents

move between obstacles, encountering multiple deflections, which increase their path length. Despite this, APF excels in terms of minimum obstacle distance; agents maintain a very close distance to obstacles while still avoiding collisions. In comparison, CBS agents maintain a minimum distance of 72 cm, reflecting a more cautious but less flexible path.

D. Conclusion and Future Work

The research presents a heterogeneous swarm system comprising of a drone and the mobile robot, designed to collaborate in dynamic environments for logistics and warehouse management tasks. This research works on a leader-follower approach where a drone, being a leader, uses an APF path planner to navigate to goal positions while avoiding obstacles. Additionally, the mobile robot follows the drone using impedance links that connect the drone with the mobile robot. Moreover, the mobile robot develops additional impedance links with the ground obstacles to ensure smooth navigation toward the goal.

The system also provides efficient navigation of the swarm in dynamic and cluttered environments, thereby enhancing the adaptability and performance of the system in real-time

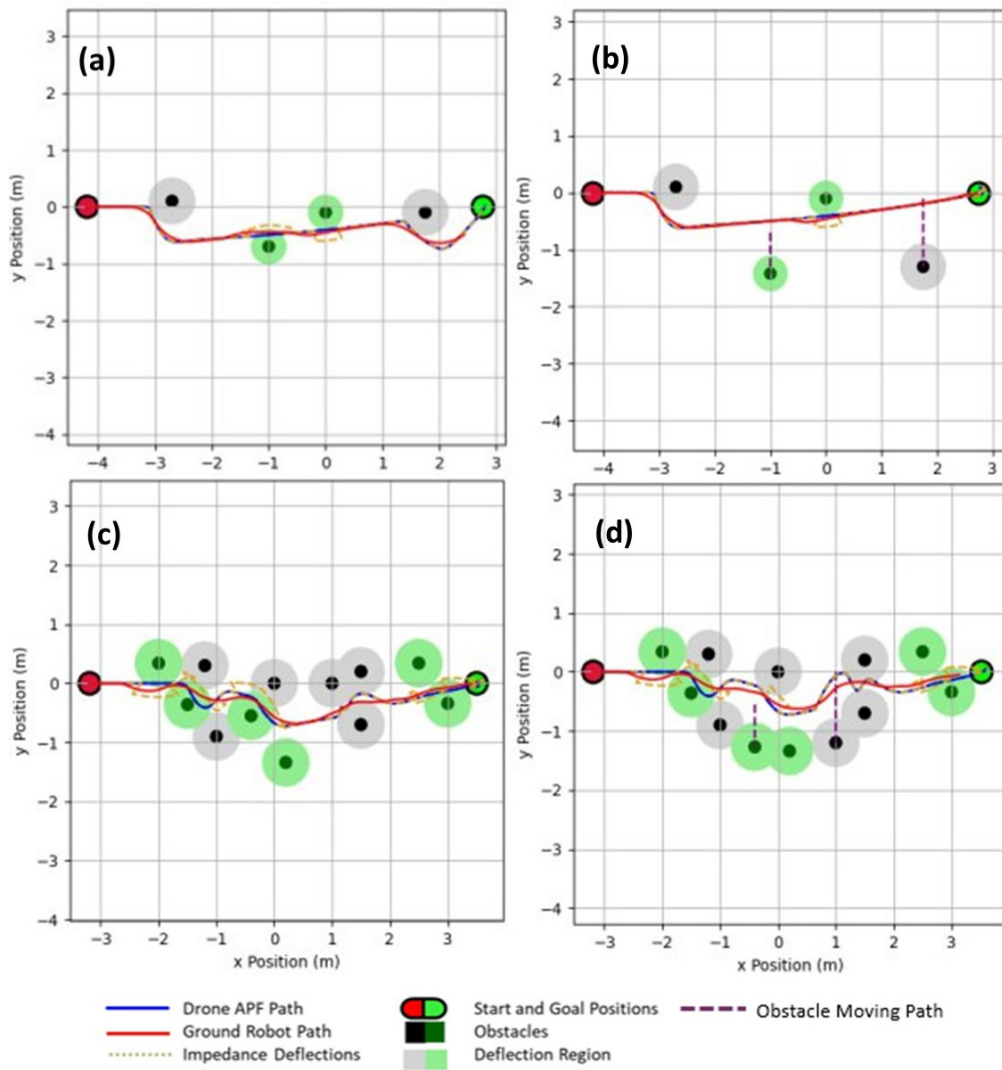


Fig. 5: Simulation examples of dynamic obstacle avoidance in sparse (a,b) and dense (c,d) environments. Dashed purple lines are the obstacle trajectories. Black dots are the obstacles for both robots, green dots are the ground obstacles deflected only by the mobile robot. Gray and light green-colored circles show the safe deflection regions for both agents.

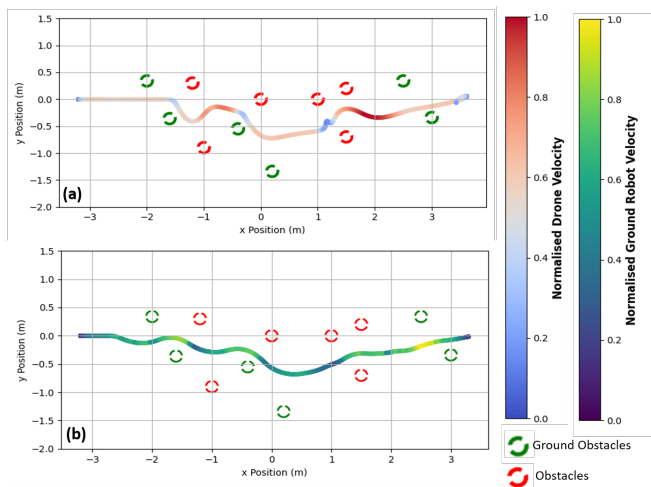


Fig. 6: Visualization of Velocity Variations along the Agents Trajectory

scenarios. By combining the two agents, the system proves to have the complementary strengths of both a drone and a mobile robot. Multiple experiments were performed on this system, achieving a success rate of 90%. Additionally, a small deviation of about 45 cm was observed in the mobile robot's path, particularly near the ground obstacles region, indicating the robot is effectively avoiding them.

The current approach was later compared with the Conflict-Based Search (CBS) algorithm, which reveals that our approach enables agents to safely yet optimally navigate within 25 cm of obstacles, whereas CBS maintains a minimum distance of 73 cm.

In the future, we plan to expand this system to include multiple drones and mobile robots working together in more complex environments. We also aim to test the system in real-world settings, ensuring its feasibility in practical logistics and warehouse operations.

REFERENCES

- [1] S. López-Soriano and Rafael Pous, "Inventory robots: Performance evaluation of an rfid-based navigation strategy," *IEEE Sensors Journal*, vol. 23, no. 14, pp. 16210–16218, 2023.
- [2] Marina Paolanti, Mirco Sturari, Adriano Mancini, Primo Zingaretti, and Emanuele Frontoni, "Mobile robot for retail surveying and inventory using visual and textual analysis of monocular pictures based on deep learning," in *2017 European Conference on Mobile Robots (ECMR)*, 2017, pp. 1–6.
- [3] Andrea Motroni, Salvatore D'Avella, Alice Buffi, Paolo Tripicchio, Matteo Unetti, Glauco Cecchi, and Paolo Nepa, "Advanced rfid-robot with rotating antennas for smart inventory in high-density shelving systems," *IEEE Journal of Radio Frequency Identification*, vol. 8, pp. 559–570, 2024.
- [4] Davide Cristiani, Filippo Bottonelli, Angelo Trotta, and Marco Di Felice, "Inventory management through mini-drones: Architecture and proof-of-concept implementation," in *2020 IEEE 21st International Symposium on "A World of Wireless, Mobile and Multimedia Networks" (WoWMoM)*, 2020, pp. 317–322.
- [5] Bohan Yoon, Hyeonha Kim, Geonsik Youn, and Jongtae Rhee, "3d position estimation of objects for inventory management automation using drones," *Applied Sciences*, vol. 13, no. 19, 2023.
- [6] Ivan Kalinov, Alexander Petrovsky, Valeriy Ilin, Egor Pristanskiy, Mikhail Kurenkov, Vladimir Ramzhaev, Ildar Idrisov, and Dzmity Tsetserukou, "Warevision: Cnn barcode detection-based uav trajectory optimization for autonomous warehouse stocktaking," *IEEE Robotics and Automation Letters*, vol. 5, no. 4, pp. 6647–6653, 2020.
- [7] Neville Hogan, "Impedance control: An approach to manipulation," in *1984 American Control Conference*, 1984, pp. 304–313.
- [8] Ana Batinovic, Jurica Goricanec, Lovro Markovic, and Stjepan Bogdan, "Path planning with potential field-based obstacle avoidance in a 3d environment by an unmanned aerial vehicle," in *Proc. 2022 International Conference on Unmanned Aircraft Systems (ICUAS)*, 2022, pp. 394–401.
- [9] Yajing Yu, Chen Chen, Jian Guo, Mohammed Chadli, and Zhengrong Xiang, "Adaptive formation control for unmanned aerial vehicles with collision avoidance and switching communication network," *IEEE Transactions on Fuzzy Systems*, vol. 32, no. 3, pp. 1435–1445, 2024.
- [10] Waldemar Malopolski and Sebastian Skoczypiec, "The concept of an autonomous mobile robot for automating transport tasks in high-bay warehouses," *Advances in Science and Technology Research Journal*, vol. 18, pp. 1–10, 04 2024.
- [11] Iana Zhura, Denis Davletshin, Nipun Dhananjaya Weerakkodi Mudalige, Aleksey Fedoseev, Robinroy Peter, and Dzmity Tsetserukou, "Neuroswarm: Multi-agent neural 3d scene reconstruction and segmentation with uav for optimal navigation of quadruped robot," in *2023 IEEE International Conference on Systems, Man, and Cybernetics (SMC)*, 2023, pp. 2525–2530.
- [12] Augusto Sales, Pedro Mira, Ana Maria Nascimento, Alexandre Brandão, Martin Saska, and Tiago Nascimento, "Heterogeneous multi-robot systems approach for warehouse inventory management," in *2023 International Conference on Unmanned Aircraft Systems (ICUAS)*, 2023, pp. 389–394.
- [13] Gabriel Castro, Tatiana Santos, Fabio Andrade, José Lima, Diego Haddad, Leonardo Honório, and Milena Faria Pinto, "Heterogeneous multi-robot collaboration for coverage path planning in partially known dynamic environments," *Machines*, vol. 12, pp. 200, 03 2024.
- [14] Roohan Ahmed Khan, Malaika Zafar, Amber Batoool, Aleksey Fedoseev, and Dzmity Tsetserukou, "Swarmath: Drone swarm navigation through cluttered environments leveraging artificial potential field and impedance control," 2024.
- [15] Yun Chen and Jiaping Xiao, "Target search and navigation in heterogeneous robot systems with deep reinforcement learning," *Machine Intelligence Research*, vol. 22, no. 1, pp. 79–90, Jan. 2025.
- [16] Zhanibek Darush, Mikhail Martynov, Aleksey Fedoseev, Aleksei Shcherbak, and Dzmity Tsetserukou, "Swarmgear: Heterogeneous swarm of drones with reconfigurable leader drone and virtual impedance links for multi-robot inspection," 2023.
- [17] Haoyang Li, "Robotic path planning strategy based on improved artificial potential field," in *2020 International Conference on Artificial Intelligence and Computer Engineering (ICAICE)*, 2020, pp. 67–71.