

# Harnessing Large Language Models for Disaster Management: A Survey

Zhenyu Lei<sup>♦</sup> Yushun Dong<sup>◇</sup> Weiyu Li<sup>♡</sup>

Rong Ding<sup>♡</sup> Qi Wang<sup>♡</sup> Jundong Li<sup>♦</sup>

<sup>♦</sup>University of Virginia, <sup>◇</sup>Florida State University, <sup>♡</sup>Northeastern University  
{vjd5zr, jundong}@virginia.edu, yd24f@fsu.edu  
{weiy.li, ding.ro, q.wang}@northeastern.edu

## Abstract

Large language models (LLMs) have revolutionized scientific research with their exceptional capabilities and transformed various fields. Among their practical applications, LLMs have been playing a crucial role in mitigating threats to human life, infrastructure, and the environment. Despite growing research in disaster LLMs, there remains a lack of systematic review and in-depth analysis of LLMs for natural disaster management. To address the gap, this paper presents a comprehensive survey of existing LLMs in natural disaster management, along with a taxonomy that categorizes existing works based on disaster phases and application scenarios. By collecting public datasets and identifying key challenges and opportunities, this study aims to guide the professional community in developing advanced LLMs for disaster management to enhance resilience against natural disasters.

## 1 Introduction

Natural disasters have become increasingly frequent and severe, posing unprecedented threats to human life, infrastructure, and the environment (Manyena, 2006; Yu et al., 2018; Chaudhary and Piracha, 2021). The 2010 Haiti earthquake, for instance, led to more than 200,000 fatalities and widespread infrastructure devastation (DesRoches et al., 2011). Similarly, the 2020 Australian bushfires have resulted in the deaths of at least 33 people and an estimated one billion animals (Deb et al., 2020). The profound impacts of such catastrophic events have highlighted the urgent need for effective disaster management strategies. Recently, large language models (LLMs) have revolutionized the scientific research area due to their unparalleled abilities in contextual understanding, logical generation, and complex problem-solving with textual data and data from various modalities (Zhang et al., 2024b,a). These capabilities

make LLMs well-suited for natural disaster management, with models capable of analyzing vast disaster real-time data, facilitating dynamic communication with affected communities, and supporting critical decision-making (Otal et al., 2024).

Despite the potential of LLMs in disaster management, a systematic review is still missing. This absence hinders researchers and practitioners from identifying best practices, uncovering research gaps, and optimizing the deployment of LLMs for effectively addressing disaster-related challenges. To address this gap, this paper systematically surveys the applications of LLMs based on three types of architectures across the four disaster phases: mitigation, preparedness, response, and recovery. We then propose a novel taxonomy that integrates application scenarios, specific tasks, and the architectures of models addressing these tasks. Furthermore, we summarize publicly available datasets, identify key challenges, and investigate avenues for improving the effectiveness, efficiency, and trustworthiness of LLMs. This review aims to inspire and guide AI researchers, policymakers, and practitioners towards developing LLM-aided disaster management frameworks. Our contributions are listed below:

- We systematically introduce the current explorations handling disaster management with LLMs across four disaster phases.
- We propose a taxonomy integrating application scenarios, tasks, and model architectures, offering practical and technical insights.
- We collect key resources such as public datasets and highlight the current challenges and future research opportunities.

## 2 Background

Disaster management is a multidisciplinary field focused on coordinating resources, expertise, and

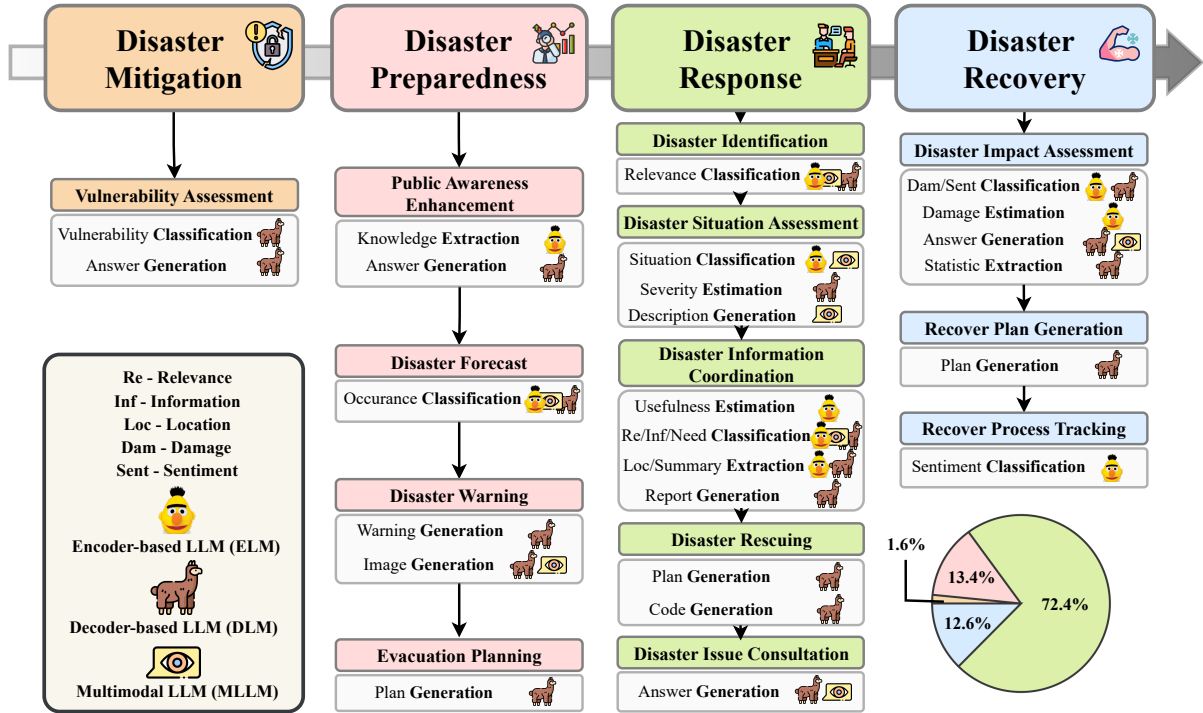


Figure 1: Taxonomy of applications of LLMs in disaster management. This survey categorizes the utilization of LLMs across four **disaster phases**, highlighting specific **applications** where three **types of LLMs** (Encoder-based, Decoder-based, and Multimodal LLM) perform **tasks** such as classification, estimation, extraction, and generation. The chart in the bottom-right corner presents the distribution of surveyed papers across each phase.

strategies to address the challenges posed by increasingly severe disasters, minimizing immediate damage while fostering long-term resilience and adaptive recovery. Disaster management consists of four interconnected phases (Sun et al., 2020):

- **Mitigation.** This phase involves identifying risks and vulnerabilities and implementing proactive measures for disaster prevention.
- **Preparedness.** This phase includes comprehensive planning and public education to ensure readiness for upcoming disasters.
- **Response.** This phase identifies and addresses immediate needs during a disaster, including rescue and resource distribution.
- **Recovery.** This phase involves rebuilding affected areas, addressing both physical and social impacts to facilitate a return to normalcy.

In general, LLMs are able to serve as a general-purpose foundation for building specialized AI tools in disaster management. Here, we categorize LLM architectures into: (1) encoder-based LLM (e.g., BERT (Devlin, 2018)) primarily for extracting textual features for downstream tasks;

(2) decoder-based LLM (e.g., GPT (Brown, 2020)) for text generation from given textual queries; (3) multimodal LLMs that integrate multiple modalities via alignment (Tiong et al., 2022) or feature fusion (Madichetty et al., 2021). For disaster management, downstream tasks usually include classification (e.g., disaster detection), estimation (e.g., severity estimation), extraction (e.g., knowledge extraction), and generation (e.g., report generation). Techniques such as fine-tuning, prompting, and additional adapters are commonly employed to adapt LLMs for specific downstream applications.

### 3 LLM For Disaster Management

Foundation models can be applied to four phases of disaster management, namely mitigation, preparedness, response, and recovery. For each phase, works are organized by application scenarios, tasks, and model architectures. We present the taxonomy in Figure 1 and summaries in Appendix A.

#### 3.1 Disaster Mitigation

Assessing vulnerabilities is a critical aspect of disaster mitigation, where LLMs have shown promising potential. This process typically involves identifying and analyzing infrastructure or communities

that are susceptible to disasters.

**Vulnerability Classification.** Infrastructure Ombudsman has compared the supervised classification with *encoder-based LLMs* and zero-shot prompt learning with *decoder-based LLMs* in detecting specific types of concerns about potential infrastructure failures from social media data (Chowdhury et al., 2024), facilitating decision-makers in effectively prioritizing resources.

**Answer Generation.** Apart from the infrastructure vulnerability, *decoder-based LLMs* can assist in answering community vulnerability-related queries based on retrieval of social vulnerability index (SVI) (Martelo and Wang, 2024).

### 3.2 Disaster Preparedness

In the long term, LLMs can play a pivotal role in disaster preparation via (1) public awareness enhancement and consistent (2) disaster forecast. Building on the forecasts, LLMs can support decision-makers in issuing (3) disaster warnings to the public, which can enhance preparedness in the short term. Furthermore, LLMs can assist in well-structured (4) evacuation planning, ensuring safe relocation of individuals and property.

#### 3.2.1 Public Awareness Enhancement

It is critical to enhance public awareness regarding disasters by providing insights and knowledge extracted from previous disaster experiences.

**Knowledge Extraction.** *Encoder-based LLMs* are particularly valuable due to their exceptional knowledge extraction capabilities. BERT has been fine-tuned to extract disaster-related knowledge from news and social media (Fu et al., 2024), and extensive literature (Zhang and Wang, 2023). To enhance the logical coherence of extracted entities, Ma et al. propose BERT-BiGRU-CRF for name entity and relation recognition (NER) to construct disaster knowledge graphs (Ma et al., 2023). With enhanced reasoning ability, *decoder-based LLMs* have been utilized, where ChatGLM2 is fine-tuned to extract knowledge triplets from documents to construct a knowledge graph (Wu et al., 2024).

**Answer Generation.** The derived knowledge could be incorporated in *decoder-based LLMs'* prompts, which could facilitate answering wildfire (Hostetter et al., 2024) and flood risk-related questions (Martelo and Wang, 2024), and offering personalized mitigation guidance (Li et al., 2023). In addition, techniques such as retrieval-augmented generation (RAG) have been utilized for knowledge

incorporation, with knowledge retrieved from flood and geographic information system (GIS) knowledge graph (Zhu et al., 2024).

#### 3.2.2 Disaster Forecast

Effective disaster preparedness also hinges on accurate and robust forecasting and risk level prediction.

**Occurrence Classification.** With their extensive internal knowledge, *encoder-based LLMs* have proven to be powerful tools for classification-based disaster forecasting. For instance, Indra et al. streamline BERT, GRU, and CNN to anticipate disaster (Indra and Duraipandian, 2023), improving their ability to capture temporal dependencies and local patterns in large-scale social media text. However, textual data is limited due to its subjective and imprecise nature, which leads to *multimodal LLMs* integrating various data modalities. Zeng et al. combine historical flood data and BERT embeddings extracted from geographical description, then utilize XGBoost to predict the disaster risk (Zeng and Bertsimas, 2023). Debata et al. further extract features from statistical data with k-nearest neighbors (KNN) for better incorporation. Further advancements incorporate additional satellite imagery features derived from ResNet for more informative disaster prediction (Liu and Zhong, 2023). To facilitate disaster risk prediction with explicit external knowledge, *decoder-based LLMs* have been utilized with RAG to retrieve historical flood data from disaster knowledge base to derive risk level and action recommendation (Wang et al., 2024).

#### 3.2.3 Disaster Warning

Once a disaster has been foreseen, timely warnings and suggestions are crucial to public safety.

**Warning Generation.** *Decoder-based LLMs* have been a valuable tool in generating clear warning messages from rule-based alerts derived from streaming data (Chandra et al., 2024), significantly enhancing the responsiveness of warning systems. In addition, LLMs have been utilized to retrieve disaster alerts from National Weather Service's API to provide detailed, real-time information about upcoming disaster (Martelo and Wang, 2024).

**Image Generation** In addition to textual warnings, visual warnings can convey vivid descriptions, reaching a broader audience. To achieve this, *multimodal LLMs* enhanced by diffusion-based text-to-image generative models can produce vivid visual representations of impending disasters (Lubin et al., 2024), improving the clarity of alerts.

### 3.2.4 Evacuation Planning

**Plan Generation** To ensure the safety of individuals and properties, structured evacuation plans have been developed. Leveraging the exceptional reasoning capabilities, *decoder-based LLMs* have been prompted to plan escapes and provide evacuation suggestions (Hostetter et al., 2024), thus enhancing public safety against incoming disasters.

### 3.3 Disaster Response

With accurate and real-time (1) disaster identification and (2) situation assessment, decision makers can gain essential knowledge to form a response basis. In addition, LLM can facilitate the (3) disaster information coordination, thus boosting a collaborative disaster response among stakeholders. Consequently, decision makers can execute effective actions empowered by LLMs, such as (4) disaster rescue, and offering (5) disaster issue consultation.

#### 3.3.1 Disaster Identification

Effective disaster response begins with accurate and real-time identification to enable efficient interventions (Said et al., 2019; Weber et al., 2020), with social media serving as a valuable avenue by providing real-time updates from affected individuals (Anderson, 2016; Trono et al., 2015).

**Relevance Classification.** Leveraging their advanced capabilities, LLMs have become prominent disaster detection tools, particularly by performing binary classification for disaster-related posts.

*Encoder-based LLMs*, with a trainable adapter appended, are widely utilized in this application via fine-tuning (Ningsih and Hadiana, 2021; Singh et al., 2022). Beyond fine-tuning existing LLMs, researchers have developed novel techniques tailored to specific disaster contexts. CrisisTransformers has pre-trained transformers initialized randomly or with RoBERTa weights on a large dataset with millions of crisis-related tweets before fine-tuning for specific downstream tasks (Lamsal et al., 2024a), thus enhancing extensive disaster knowledge incorporation. Additionally, Paul et al. tackle the challenge of limited labeled data by incorporating active learning, which fine-tunes transformer-based representations to prioritize the labeling of the most informative samples (Paul et al., 2023).

More innovations focus on framework design, where ensemble models have been employed to integrate the strengths of various LLMs (Mukhtiar et al., 2023). Furthermore, additive modifications also enhance LLMs. For instance, several studies

append CNN and att-BiLSTM to capture temporal dependencies and local patterns (Manthena, 2023). In addition, graph neural networks (GNN) can enhance word relation modeling. For instance, Danday et al. construct a word relationship graph from DistilBERT embeddings, which are sent to GNN for classification (Danday and Murthy, 2022). For better modality fusion, GNom integrates graph features derived from multilingual word graphs and BERT text embeddings with a novel cross-attention mechanism (Ghosh et al., 2022).

In addition, advanced *decoder-based LLMs* such as Llama-2 and GPT-4 demonstrate exceptional contextual understanding ability, being prompted for classification (Taghian Dinani et al., 2023).

Image data also offer valuable insights, where *multimodal LLMs*—combining text and other images—has emerged as a promising approach, enhancing the accuracy of disaster identification. Several approaches combine text features from encoder-based LLMs and image features by aggregation (Kamoji et al., 2023; Madichetty et al., 2021). In addition, Koshy et al. append a BiLSTM module after RoBERTa for better sequential modeling (Koshy and Elango, 2023). To improve modality alignment, Shetty et al. utilize the attention mechanism to fuse text and image features (Shetty et al., 2024), while Zhou et al. adopt a CycleGAN with mixed fusion strategy to address the multimodal heterogeneity challenges (Zhou et al., 2023b). Beyond modality alignment, aligning features across various disaster events is critical in label-scarce scenarios. Jang et al. introduce a semi-supervised minimax entropy domain adaptation framework unifying multimodal features from various disaster events, enabling generalization across diverse contexts (Wang and Wang, 2022). To combine strengths of diverse LLMs and visual models, the ensemble is further utilized (Hanif et al., 2023).

In addition to social media data, other real-time data sources, such as satellite imagery and news articles, can also provide valuable insights. For instance, Jang et al. utilize ResNet to process satellite images and BERT to process descriptions of the disasters from news (Jang et al., 2024).

#### 3.3.2 Disaster Situation Assessment

After identifying a disaster, evaluating its severity and spread is crucial for response strategies. This information is often embedded in textual data, such as social media posts reporting situation (Saroj and Pal, 2020), and news reports offering precise de-

criptions (Houston et al., 2012; Sood et al., 1987).

**Situation Classification.** Madichetty et al. fine-tune *encoder-based LLMs* to identify situational posts (Madichetty and Sridevi, 2021), combining the RoBERTa and SVM representations for binary classification. Raj et al. utilize BERT to filter disaster-related tweets, followed by NER to extract locations, with location counts indicating disaster severity (Raj et al., 2023). In addition, visual data from the web and satellites is also integrated and processed by *multimodal LLMs* to enhance the disaster assessment. Kanth et al. utilize BERT and CNN to filter disaster-related tweets and classify the disaster severity based on the images associated with informative tweets (Kanth et al., 2022).

**Severity Estimation.** Classification only offers a coarse understanding, while severity estimation provides precise quantitative insights. Mousavi et al. utilize chain-of-thoughts (CoT) prompting on *decoder-based LLMs* (e.g. Gemini) to estimate the earthquake intensity as Modified Mercalli Intensity (MMI) values (Mousavi et al., 2024). In addition, *multimodal LLMs* can be utilized to perform image-related estimation. For instance, FloodDepth-GPT uses prompts to guide GPT-4 to estimate the floodwater depth of the floodwater (Akinboyewa et al., 2024) from flood images and descriptions.

**Description Generation.** Beyond categorical and statistical descriptions, *multi-modal LLMs* can generate more comprehensible textual situational descriptions. For instance, GPT-4V is prompted to translate situational images to descriptions (Hu and Rahnemoonfar, 2024), while Wolf et al. prompts GPT-4 to generate assessment descriptions (Wolf et al., 2023) with disaster image data.

### 3.3.3 Disaster Information Coordination

Coordinating disaster-related information is essential for an organized, collaborative response (Comfort et al., 2004; Bharosa et al., 2010). Social media plays a pivotal role, with individuals sharing posts on warnings, needs, and other types of information (Lindsay, 2011; Imran et al., 2015).

**Usefulness Estimation.** To enhance the accessibility of useful information, Yamamoto et al. leverage *encoder-base LLMs* (e.g. BERT and RoBERTa) to filter informative tweets by calculating usefulness ratings (Yamamoto et al., 2022).

**Relevance Classification.** However, it requires a pre-defined threshold to determine tweet relevance. Several studies fine-tune *encoder-based LLMs* for binary relevance classification, which can also be

regarded as disaster identification. Furthermore, BERT is applied to classify posts by relevance with multiple relevance levels (Blomeier et al., 2024).

**Information Classification.** To facilitate information dissemination, several studies fine-tuned *encoder-based LLMs* to classify posts by information types, including actionable types such as "important for managers" (Sharma et al., 2021); humanitarian types such as "Injured people" (Yuan et al., 2022); and disaster types (Liu et al., 2021).

Several studies introduce advanced techniques to improve performance, with some focusing on augmenting data. Boros et al. augment tweets with hashtags and entities, leveraging RoBERTa for classification and tweet prioritizing (Boros et al., 2022). Addressing data label scarcity, Li et al. introduce self-training with BerTweet (Nguyen et al., 2020) soft-labeling data for training (Li et al., 2021).

Novel frameworks have been introduced to improve performance. For instance, Zou et al. utilize a BERT-Bi-LSTM-CNN model to classify tweets into damage types (Zou et al., 2024), with better abilities in capturing temporal dependencies and local patterns. In addition, Zahera et al. utilize a graph attention network (GAT) to capture correlations between tweet embeddings and information types (Zahera et al., 2021). Furthermore, FF-BERT combines model strengths with an ensemble of BERT and CNN (Wilkho et al., 2024).

Other works enhance LLMs by introducing inductive bias. Nguyen et al. leverage BerTweet to extract rationales (classification supporting evidence) from tweets for humanitarian classification (Nguyen and Rudra, 2022b) and integrate them with attention mechanisms for better fusion (Nguyen and Rudra, 2023). RACLC (Nguyen and Rudra, 2022a) further adopts a two-stage framework, using contrastive learning to refine rationale extraction and facilitate classification.

Furthermore, advanced *decoder-based LLMs* have been utilized, through instruction-tuning (Otal and Canbaz, 2024; Yin et al., 2024), zero-shot, and few-shot prompting (Dinani et al., 2024) for disaster type and humanitarian classification.

Visual data from social media is further incorporated by *multimodal LLMs*, where several studies have combined features from BERT and visual models via aggregation (Zhang et al., 2022; Yu and Wang, 2024). Better fusion strategies have been proposed, where Abavisan et al. propose a cross-attention mechanism to fuse DenseNet image features with BERT text embeddings for hu-

manitarian classification (Abavisani et al., 2020). Zhou et al. advance this approach by utilizing dual transformers to fuse ALBERT text features and S-CBAM-VGG image features (Zhou et al., 2023a). In addition, Basit et al. classify posts into humanitarian or structural types using the "OR" set of text and image classification results (Basit et al., 2023). **Need Classification.** Social media also allows individuals to express needs, inspiring LLMs for need identification. *Encoder-based LLMs* have been utilized to detect disaster needs (Yang et al., 2024) and rescue request (Toraman et al., 2023). Furthermore, MulTMR employs multiple teacher models with task knowledge to fine-tune BERT and RoBERTa for ranking and detecting actionable help requests (Vitiugin and Purohit, 2024). Responders also share resources on social media. Lamsal et al. have adopted LLMs to match needs with resources through cosine similarity-based retrieval methods where both offer and request posts are embedded by XLM-RoBERTa (Conneau, 2019), optimizing resource allocation (Lamsal et al., 2024b).

**Location Extraction.** Additionally, efficient processing of posts enhances information dissemination, especially through location extraction. Several studies fine-tune *encoder-based LLMs* for location reference recognition (LRR), classifying tokens into categories such as "Inside Locations" (ILOC), and "Other Tokens"(O) (Mehmood et al., 2024; Suwaileh et al., 2022). Koshy et al. further improve LRR by adding attention and Bi-LSTM layers (Koshy and Elango, 2024), while others use a BERT-BiLSTM-CRF model to improve the logic consistency of extracted locations (Ma et al., 2022; Zhang et al., 2021). External knowledge bases further aid location extraction. For instance, Caillaut et al. utilize cosine similarity to match post entities with knowledge base (Caillaut et al., 2024), improving performance. *Decoder-based LLMs* are also widely applied, where Yu et al. prompt Llama-3 to extract location-relevant words (Yu and Wang, 2024). External knowledge has been utilized for more accurate location extraction. Hu et al. leverage GPT-4 for detailed location descriptions, incorporating geo-knowledge within the prompts (Hu et al., 2023). In addition, GeoChatGPT augments LLMs with geographic data and Object Character Recognition (OCR)-based object descriptions to predict disaster locations (Firmansyah et al., 2024).

**Summary Extraction.** Furthermore, extracting and summarizing critical posts provides a macro understanding during disasters. Nguyen et al utilize

integer linear programming (ILP) with *encoder-based LLMs* to identify critical posts and rationales for summaries (Nguyen and Rudra, 2022a; Nguyen et al., 2022). Garg et al. calculate salience scores using BERT embeddings and word2vec key-phrase embeddings from rapid automatic keyword extraction (RAKE) (Garg et al., 2024). *Decoder-based LLMs* go further by generating summaries from retrieved tweets. For instance, Vitiugin et al. rank important tweets utilizing LSTM and then use a T5 model to generate the summaries based on top retrieved tweets (Vitiugin and Castillo, 2022).

**Report Generation.** Organizations also use *decoder-based LLMs* for structured disaster reporting, especially through zero-shot search-based generation (Colverd et al., 2023). In addition, Seeberger et al. utilize multiple LLMs each for document retrieval, reranking, and instruction-following summarization (Seeberger and Riedhammer, 2024b), while chain-of-thought (CoT) reasoning is further utilized (Pereira et al., 2023). Building on these methods, Crisis2Sum further organizes query-related information into topic clusters summarized by Mixtral (Jiang et al., 2024), and produces a final report by combining key nuggets from each cluster (Seeberger and Riedhammer, 2024a).

### 3.3.4 Disaster Rescuing

Grounded in a comprehensive disaster situation understanding, disaster rescuing aims to save lives and property through timely, coordinated actions.

**Plan Generation.** Effective rescue operations typically require comprehensive rescue plans. Grounded with rich disaster-related knowledge, *decoder-based LLMs* have been prompted to generate actionable response plans that provide essential guidance (Goecks and Waytowich, 2023).

**Code Generation.** Once a plan is established, *decoder-based LLMs* can assist in execution performed by organizations and rescue teams, such as assisting in guiding robotic systems by translating verbal inputs into actionable operational commands using RAG (Panagopoulos et al., 2024).

### 3.3.5 Disaster Issue Consultation

During disasters, affected individuals and organizations often seek reliable guidance. Disaster issue consultation offers advice, safety updates, and expert guidance, thus helping them access resources, evaluate options, and make decisions (Jiang, 2024).

**Answer Generation.** *Decoder-based LLMs* have been prompted to generate answers for frequently

asked questions and offer guidance (Rawat, 2024; Chen and Fang, 2024). To mitigate hallucination, LLMs integrate RAG with verified disaster-related documents. For instance, WildfireGPT retrieves wildfire literature and data to augment the prompts (Xie et al., 2024). Chen et al. guide LLM reasoning over KG by a prompt chain, adding structured knowledge (Chen et al., 2024). Unlike traditional RAG approaches that rely on prompt learning, Xia et al. integrate fine-tuning with RAG to enhance LLMs by combining implicit and external knowledge. (Xia et al., 2024). Additionally, *multi-modal LLMs* can integrate textual and visual data. For instance, several VQA models (e.g., Plug-and-Play VQA) (Tiong et al., 2022) have been prompted for zero-shot visual question answering for disaster scenarios (Sun et al., 2023). To interpret complex user queries, ADI further introduces sequential modular tools including VLMs, object detection models, and semantic segmentation models (Liu et al., 2024). In addition, FloodLense integrates ChatGPT and diffusion models to highlight disaster-affected areas from images to improve flood-related geographical question answering (Kumbam and Vejre, 2024).

### 3.4 Disaster Recovery

LLMs can perform accurate (1) disaster impact assessment, a critical step for disaster recovery. With a comprehensive impact understanding, LLMs can assist decision makers in (2) recovery plans generation. In addition, disaster responders have utilized LLMs for (3) recovery process tracking consistently, ensuring the recovery effectiveness.

#### 3.4.1 Disaster Impact Assessment

Accurate assessment of the damage degree across physical and social dimensions helps prioritize recovery efforts effectively. Physically, disasters disrupt infrastructure, damage property, and threaten human lives, requiring robust frameworks for the identification and estimation of damage and loss.

**Damage Classification.** Various *encoder-based LLMs* have been employed to identify and categorize disaster damage. For instance, Malik et al. utilize BERT to identify the damage-related posts and categorize them as "human damage" or "infrastructure damage" (Malik et al., 2024). Chen et al. further categorize damage into four types such as "Water or Power Supply" with BERT (Chen and Lim, 2021). In addition, Zou et al. propose a BERT-BiLSTM-Sit-CNN framework for damage-related

posts identification and damage-type classification with improved textual understanding (Zou et al., 2024). Furthermore, several studies utilize LLMs to measure damage severity, where Jeba et al. leverage BERT for damage impact degree classification on social media posts and news (Jeba et al., 2024).

**Damage Estimation.** Damage severity could be better modeled quantitatively by estimation with a fine-grained understanding. Chen et al. calculate the damage severity scores based on the similarities between post tokens and several seed words' embeddings, where both embeddings are derived from *encoder-based LLMs* (Chen and Lim, 2021).

**Answer Generation.** In addition, *decoder-based LLMs* can answer specific assessment questions. For instance, Ziaullah et al. prompt LLMs with RAG to obtain the operation status of critical infrastructure facilities using social media data (Ziaullah et al., 2024). *Multimodal LLMs* further incorporate remote sensing data, with Estevao et al. prompting GPT-4o to generate damage assessment using building images (Estêvão, 2024). To improve modality alignment, SAM-VQA employs a supervised attention-based VLM to integrate image and question features for VQA tasks (Sarkar et al., 2023). Additionally, axillary tasks have been utilized to improve the VQA performance, where DATWEP dynamically balances the importance of segmentation and VQA tasks, adjusting class weights during training (Alsan and Arsan, 2023).

**Statistic Extraction.** Furthermore, *decoder-based LLMs* are prompted to extract fatalities (Hou and Xu, 2022) from social media via few-shot learning, thus offering timely insights into human loss.

**Sentiment Classification.** From the social dimension, disasters influence public sentiment and behavior, where *encoder-based LLMs* (Han et al., 2024a; Berbère et al., 2023) have been fine-tuned to classify social media posts into positive and negative emotions. In addition, Li et al. utilize *decoder-based LLM* (e.g. GPT 3.5) to classify the posts into five emotional types such as "panic" and "sadness" with zero-shot prompting (Li et al., 2025), thus aiding responders in understanding and addressing the disaster's emotional impact.

#### 3.4.2 Recovery Plan Generation

Based on impact assessment, a recovery plan is developed to rebuild infrastructure, restore services, and enhance resilience (Hallegatte et al., 2018).

**Plan Generation.** *Decoder-based LLMs* have been utilized in certain recovery scenarios by generating

recovery and reconstruction plans. For instance, ChatGPT has been prompted to build disaster recovery plans for business restoration (White and Liptak, 2024; Lakhera, 2024).

### 3.4.3 Recovery Process Tracking

Continuous tracking of the recovery process ensures that progress aligns with the planned timeline and goals and decision-makers can adapt recovery strategies to meet evolving needs.

**Sentiment Classification.** *Encoder-based LLM* (e.g. BERTweet) has been utilized to assess public sentiment throughout the post-disaster recovery period (CONTRERAS et al.), thus enabling responders to tailor their recovery efforts to address emotional needs of affected population effectively.

## 4 Datasets

Numerous disaster-related datasets have been utilized to evaluate LLMs in disaster management, and we present a comprehensive list of publicly available datasets in Appendix B.

**Classification** datasets are primarily designed with textual inputs from platforms like Twitter and news outlets, categorizing data by informativeness (relevance) (Olteanu et al., 2014), humanitarian types (Imran et al., 2016), damage levels (Alam et al., 2021b), and other attributes. Some also include visual data, such as satellite imagery or social media images (Alam et al., 2018). Models are evaluated with metrics like accuracy and F1 score.

**Estimation** datasets include textual and visual inputs and provide quantitative labels such as flood depths (Akinboyewa et al., 2024), evaluated using metrics such as Mean Absolute Error (MAE).

**Generation** datasets are also extensively used, primarily in two categories: question answering and summarization. Question-answering datasets provide disaster-related questions paired with crowd-source annotated answers (Rawat, 2024). Multimodal question-answering datasets, which incorporate disaster-related images as contextual information, are widely utilized as well (Sun et al., 2023). For summarization task, large sets of documents are used as inputs, with reference summaries curated by domain experts (McCreadie and Buntain, 2023). Both types of generation tasks are evaluated using metrics like ROUGE and BLEU.

**Extraction** datasets identify and label specific elements within sentence, such as keywords (Nguyen and Rudra, 2022a) and locations (Suwaileh et al., 2022), labeling tokens as “outside,” “start,” or “end”

to specify their extraction status. These datasets are primarily used for token-level classification tasks, and is measured with classification metrics.

## 5 Challenges and Opportunities

Large language models (LLMs) show promise in disaster management but face key limitations. Applications are disproportionately focused on disaster response, as illustrated in Figure 1, highlighting the need to expand their use across all disaster phases. Additionally, there is a gap between researchers focusing on novel architectures and practitioners needing disaster-specific solutions, necessitating LLMs tailored to various challenges.

**Dataset Scarcity.** Current datasets are heavily skewed toward classification tasks, leaving other critical areas underrepresented. Creating high-quality datasets requires significant effort and resources, making the process both labor- and data-intensive. Innovative solutions like synthetic data generation (Kalluri et al., 2024) are promising to expand coverage across disaster-related scenarios.

**Efficient Deployment.** large-scale LLMs face latency and computational challenges, hindering real-time decision-making in emergent disaster scenarios. Lightweight models provide a faster, resource-efficient alternative (Saleem et al., 2024), but they often sacrifice accuracy and robustness. Advancing these models to balance efficiency with reliability is crucial for effective disaster management.

**Robust Generation.** Decoder-based LLMs may hallucinate, where outputs can be factually inaccurate, posing serious risks in disaster contexts, such as false evacuation routes, resource misallocation, and potential loss of lives. Integrating RAG with external knowledge bases (Colverd et al., 2023), extensive domain-specific training (Lamsal et al., 2024a), and uncertainty estimation (Xu et al.) can potentially deal with hallucinated outputs.

## 6 Conclusion

This paper surveys LLMs in disaster management across four disaster phases, with a taxonomy integrating application scenarios, specific tasks, and the architectures of models addressing these tasks. With introducing publicly available datasets and identifying challenges, we inspire the collaborative efforts between AI researchers and decision-makers, in order to fully leveraging the power of LLMs for more resilient communities and proactive disaster management practices.



## Limitations

This work focuses exclusively on disaster management applications only where existing LLMs have been utilized, leaving out other potential scenarios that have not yet been explored by current LLM research. While these unexplored areas hold significant promise for future advancements, they are beyond the scope of this work due to space constraints. Additionally, we include only a subset of datasets employed in existing studies, prioritizing those that are easily accessible. Many datasets are either not open-sourced, have restrictive access policies, or lack assured quality, making them less viable for reproducibility and further research.

## References

- Mahdi Abavisani, Liwei Wu, Shengli Hu, Joel Tetreault, and Alejandro Jaimes. 2020. Multimodal categorization of crisis events in social media. In *Proceedings of the IEEE/CVF Conference on Computer Vision and Pattern Recognition*, pages 14679–14689.
- Ademola Adesokan, Sanjay Madria, and Long Nguyen. 2023. Tweetace: A fine-grained classification of disaster tweets using transformer model. In *2023 IEEE Applied Imagery Pattern Recognition Workshop (AIPR)*, pages 1–9. IEEE.
- Temitope Akinboyewa, Huan Ning, M Naser Lessani, and Zhenlong Li. 2024. Automated floodwater depth estimation using large multimodal model for rapid flood mapping. *Computational Urban Science*, 4(1):12.
- Firoj Alam, Ferda Ofli, and Muhammad Imran. 2018. Crisismmd: Multimodal twitter datasets from natural disasters. In *Proceedings of the international AAAI conference on web and social media*, volume 12.
- Firoj Alam, Umair Qazi, Muhammad Imran, and Ferda Ofli. 2021a. Humaid: Human-annotated disaster incidents data from twitter with deep learning benchmarks. In *Proceedings of the International AAAI Conference on Web and social media*, volume 15, pages 933–942.
- Firoj Alam, Hassan Sajjad, Muhammad Imran, and Ferda Ofli. 2021b. Crisisbench: Benchmarking crisis-related social media datasets for humanitarian information processing. In *Proceedings of the International AAAI conference on web and social media*, volume 15, pages 923–932.
- Aymen Omar Alharm and Syibrah Naim. Enhancing natural disaster response: A deep learning approach to disaster sentiment analysis using bert and lstm. Available at SSRN 4755638.
- Huseyin Fuat Alsan and Taner Arsan. 2023. Dynamic task and weight prioritization curriculum learning for multimodal imagery. *arXiv preprint arXiv:2310.19109*.
- Ben Anderson. 2016. Governing emergencies: The politics of delay and the logic of response. *Transactions of the institute of British geographers*, 41(1):14–26.
- Stelios Andreadis, Aristeidis Bozas, Ilias Gialampoukidis, Anastasia Moumtzidou, Roberto Fiorin, Francesca Lombardo, Thanassis Mavropoulos, Daniele Norbiato, Stefanos Vrochidis, Michele Ferri, et al. 2022. Disastermm: Multimedia analysis of disaster-related social media data task at mediaeval 2022. In *MediaEval*.
- Gail M Atkinson and David J Wald. 2007. “did you feel it?” intensity data: A surprisingly good measure of earthquake ground motion. *Seismological Research Letters*, 78(3):362–368.
- Mohammad Basit, Bashir Alam, Zubaida Fatima, and Salman Shaikh. 2023. Natural disaster tweets classification using multimodal data. In *Proceedings of the 2023 Conference on Empirical Methods in Natural Language Processing*, pages 7584–7594.
- Riheme Berbère, Safa Elkefi, Safa Bhar Layeb, and Achraf Tounsi. 2023. Exploring cognitive sustainability concerns in public responses to extreme weather events: An nlp analysis of twitter data. *Cognitive Sustainability*, 2(4).
- Nitesh Bharosa, JinKyu Lee, and Marijn Janssen. 2010. Challenges and obstacles in sharing and coordinating information during multi-agency disaster response: Propositions from field exercises. *Information systems frontiers*, 12:49–65.
- Eike Blomeier, Sebastian Schmidt, and Bernd Resch. 2024. Drowning in the information flood: Machine-learning-based relevance classification of flood-related tweets for disaster management. *Information*, 15(3):149.
- Emanuela Boros, Gaël Lejeune, Mickaël Coustaty, and Antoine Doucet. 2022. Adapting transformers for detecting emergency events on social media. In *14th International Conference on Knowledge Discovery and Information Retrieval*, pages 300–306. SCITEPRESS-Science and Technology Publications.
- Tom B Brown. 2020. Language models are few-shot learners. *arXiv preprint arXiv:2005.14165*.
- Gaëtan Caillaut, Samuel Auclair, Cécile Gracianne, Nathalie Abadie, and Guillaume Touya. 2024. Entity linking for real-time geolocation of natural disasters from social network posts. *PloS one*, 19(10):e0307254.
- Ritesh Chandra, Shashi Shekhar Kumar, Rushil Patra, and Sonali Agarwal. 2024. Decision support system for forest fire management using ontology with big data and llms. *arXiv preprint arXiv:2405.11346*.

- S Chandrakala and S Albert Antony Raj. 2022. Identifying the label of crisis related tweets using deep neural networks for aiding emergency planning. In *2022 International Conference on Innovative Computing, Intelligent Communication and Smart Electrical Systems (ICSES)*, pages 1–6. IEEE.
- Muhammad T Chaudhary and Awais Piracha. 2021. Natural disasters—origins, impacts, management. *Encyclopedia*, 1(4):1101–1131.
- Minze Chen, Zhenxiang Tao, Weitong Tang, Tingxin Qin, Rui Yang, and Chunli Zhu. 2024. Enhancing emergency decision-making with knowledge graphs and large language models. *International Journal of Disaster Risk Reduction*, 113:104804.
- Wei Chen and Jiing Fang. 2024. Optimizing ai-driven disaster management through llms.
- Zi Chen and Samsung Lim. 2021. Social media data-based typhoon disaster assessment. *International Journal of Disaster Risk Reduction*, 64:102482.
- Md Towhidul Absar Chowdhury, Soumyajit Datta, Naveen Sharma, and Ashiqur R KhudaBukhsh. 2024. Infrastructure ombudsman: Mining future failure concerns from structural disaster response. In *Proceedings of the ACM on Web Conference 2024*, pages 4664–4673.
- Grace Colverd, Paul Darm, Leonard Silverberg, and Noah Kasmanoff. 2023. Floodbrain: Flood disaster reporting by web-based retrieval augmented generation with an llm. *arXiv preprint arXiv:2311.02597*.
- Louise K Comfort, Kilkon Ko, and Adam Zagorecki. 2004. Coordination in rapidly evolving disaster response systems: The role of information. *American behavioral scientist*, 48(3):295–313.
- A Conneau. 2019. Unsupervised cross-lingual representation learning at scale. *arXiv preprint arXiv:1911.02116*.
- Diana CONTRERAS, Dimosthenis ANTYPAS, Sean WILKINSON, Jose CAMACHO-COLLADOS, Philippe GARNIER, and Cécile CORNOU. Assessing post-disaster recovery using sentiment analysis: The case of haiti.
- Anusha Danday and T Satyanarayana Murthy. 2022. Twitter data analysis using distill bert and graph based convolution neural network during disaster.
- Jens A de Bruijn, Hans de Moel, Brenden Jongman, Marleen C de Ruiter, Jurjen Wagemaker, and Jeroen CJH Aerts. 2019. A global database of historic and real-time flood events based on social media. *Scientific data*, 6(1):311.
- Proloy Deb, Hamid Moradkhani, Peyman Abbaszadeh, Anthony S Kiem, Johanna Engström, David Keellings, and Ashish Sharma. 2020. Causes of the widespread 2019–2020 australian bushfire season. *Earth's Future*, 8(11):e2020EF001671.
- Reginald DesRoches, Mary Comerio, Marc Eberhard, Walter Mooney, and Glenn J Rix. 2011. Overview of the 2010 haiti earthquake. *Earthquake spectra*, 27(1\_suppl1):1–21.
- Jacob Devlin. 2018. Bert: Pre-training of deep bidirectional transformers for language understanding. *arXiv preprint arXiv:1810.04805*.
- Soudabeh Taghian Dinani, Doina Caragea, and Nikesh Gyawali. 2024. Disaster tweet classification using fine-tuned deep learning models versus zero and few-shot large language models. In *Data Management Technologies and Applications: 12th International Conference, DATA 2023, Rome, Italy, July 11-13, 2023, Revised Selected Papers*, volume 2105, page 73. Springer Nature.
- Wenying Du, Chang Ge, Shuang Yao, Nengcheng Chen, and Lei Xu. 2023. Applicability analysis and ensemble application of bert with tf-idf, textrank, mmr, and lda for topic classification based on flood-related vgi. *ISPRS International Journal of Geo-Information*, 12(6):240.
- Premkumar Duraisamy and Yuvaraj Natarajan. 2024. Twitter disaster prediction using different deep learning models. *SN Computer Science*, 5(1):179.
- João MC Estêvão. 2024. Effectiveness of generative ai for post-earthquake damage assessment. *Buildings*, 14(10):3255.
- Hafiz Budi Firmansyah, Valerio Lorini, Mehmet Oguz Mulayim, Jorge Gomes, and Jose Luis Fernandez-Marquez. 2024. Improving social media geolocation for disaster response by using text from images and chatgpt. In *Proceedings of the 2024 11th Multidisciplinary International Social Networks Conference*, pages 67–72.
- Spyros Fontalis, Alexandros Zamichos, Maria Tsourma, Anastasios Drosou, and Dimitrios Tzovaras. 2023. A comparative study of deep learning methods for the detection and classification of natural disasters from social media. In *ICPRAM*, pages 320–327.
- Shengnan Fu, David M Schultz, Heng Lyu, Zhonghua Zheng, and Chi Zhang. 2024. Extracting spatiotemporal flood information from news texts using machine learning for a national dataset in china. *Hydrology and Earth System Sciences Discussions*, 2024:1–32.
- Piyush Kumar Garg, Roshni Chakraborty, Srishti Gupta, and Sourav Kumar Dandapat. 2024. Ikdsomm: Incorporating key-phrases into bert for extractive disaster tweet summarization. *Computer Speech & Language*, 87:101649.
- Samujwal Ghosh, Subhadeep Maji, and Maunendra Sankar Desarkar. 2022. Gnom: graph neural network enhanced language models for disaster related multilingual text classification. In *Proceedings of the 14th ACM Web Science Conference 2022*, pages 55–65.

- Vinicius G Goecks and Nicholas R Waytowich. 2023. Disasterresponsegpt: Large language models for accelerated plan of action development in disaster response scenarios. *arXiv preprint arXiv:2306.17271*.
- Aneela Habib, Yasir Saleem Afridi, Madiha Sher, and Tiham Khan. 2024. Relevance classification of flood-related tweets using xlnet deep learning model.
- Stéphane Hallegatte, Jun Rentschler, and Brian Walsh. 2018. *Building back better: achieving resilience through stronger, faster, and more inclusive post-disaster reconstruction*. World Bank.
- Jin Han, Zhe Zheng, Xin-Zheng Lu, Ke-Yin Chen, and Jia-Rui Lin. 2024a. Enhanced earthquake impact analysis based on social media texts via large language model. *International Journal of Disaster Risk Reduction*, page 104574.
- Jin Han, Zhe Zheng, Xin-Zheng Lu, Ke-Yin Chen, and Jia-Rui Lin. 2024b. Quakebert: Accurate classification of social media texts for rapid earthquake impact assessment. *arXiv preprint arXiv:2405.06684*.
- Muhammad Hanif, Muhammad Waqas, Amgad Muneer, Ayed Alwadain, Muhammad Atif Tahir, and Muhammad Rafi. 2023. Deepensemble: Deep ensemble learner for the classification of social-media flooding events. *Sustainability*, 15(7):6049.
- Haley Hostetter, MZ Naser, Xinyan Huang, and John Gales. 2024. Large language models in fire engineering: An examination of technical questions against domain knowledge. *arXiv preprint arXiv:2403.04795*.
- James Hou and Susu Xu. 2022. Near-real-time seismic human fatality information retrieval from social media with few-shot large-language models. In *Proceedings of the 20th ACM Conference on Embedded Networked Sensor Systems*, pages 1141–1147.
- J Brian Houston, Betty Pfefferbaum, and Cathy Ellen Rosenholtz. 2012. Disaster news: Framing and frame changing in coverage of major us natural disasters, 2000–2010. *Journalism & Mass Communication Quarterly*, 89(4):606–623.
- Xiyang Hu and Maryam Rahnemoonfar. 2024. Flood simulation: Integrating uas imagery and ai-generated data with diffusion model. In *IGARSS 2024-2024 IEEE International Geoscience and Remote Sensing Symposium*, pages 565–568. IEEE.
- Yingjie Hu, Gengchen Mai, Chris Cundy, Kristy Choi, Ni Lao, Wei Liu, Gaurish Lakhanpal, Ryan Zhenqi Zhou, and Kenneth Joseph. 2023. Geo-knowledge-guided gpt models improve the extraction of location descriptions from disaster-related social media messages. *International Journal of Geographical Information Science*, 37(11):2289–2318.
- Muhammad Imran, Carlos Castillo, Fernando Diaz, and Sarah Vieweg. 2015. Processing social media messages in mass emergency: A survey. *ACM Computing Surveys (CSUR)*, 47(4):1–38.
- Muhammad Imran, Carlos Castillo, Ji Lucas, Patrick Meier, and Sarah Vieweg. 2014. Aidr: Artificial intelligence for disaster response. In *Proceedings of the 23rd international conference on world wide web*, pages 159–162.
- Muhammad Imran, Shady Elbassuoni, Carlos Castillo, Fernando Diaz, and Patrick Meier. 2013. Practical extraction of disaster-relevant information from social media. In *Proceedings of the 22nd international conference on world wide web*, pages 1021–1024.
- Muhammad Imran, Prasenjit Mitra, and Carlos Castillo. 2016. *Twitter as a lifeline: Human-annotated Twitter corpora for NLP of crisis-related messages*. In *Proceedings of the Tenth International Conference on Language Resources and Evaluation (LREC'16)*, pages 1638–1643, Portorož, Slovenia. European Language Resources Association (ELRA).
- G Indra and N Duraipandian. 2023. Modeling of optimal deep learning based flood forecasting model using twitter data. *Intell. Autom. Soft Comput*, 35:1455–1470.
- Pallavi Jain, Robert Ross, and Bianca Schoen-Phelan. 2019. Estimating distributed representation performance in disaster-related social media classification. In *Proceedings of the 2019 IEEE/ACM international conference on advances in social networks analysis and mining*, pages 723–727.
- Tarun Jain, Dinesh Gopalani, and Yogesh Kumar Meena. 2024. Classification of humanitarian crisis response through unimodal multi-class textual classification. In *2024 International Conference on Emerging Systems and Intelligent Computing (ESIC)*, pages 151–156. IEEE.
- Youngsun Jang, Maryam Moshrefizadeh, Abir Mohammad Hadi, Kwanghee Won, and John Kim. 2024. Multimodal fusion of heterogeneous representations for anomaly classification in satellite imagery. In *Proceedings of the 39th ACM/SIGAPP Symposium on Applied Computing*, pages 1056–1058.
- Samiha Maisha Jeba, Tanjim Taharat Aurpa, and Md Rawnak Saif Adib. 2024. From facebook posts to news headlines: using transformer models to predict post-disaster impact on mass media content. *Social Network Analysis and Mining*, 14(1):200.
- Albert Q Jiang, Alexandre Sablayrolles, Antoine Roux, Arthur Mensch, Blanche Savary, Chris Bamford, Devendra Singh Chaplot, Diego de las Casas, Emma Bou Hanna, Florian Bressand, et al. 2024. Mixtral of experts. *arXiv preprint arXiv:2401.04088*.
- Yue Jiang. 2024. The applications of large language models in emergency management. In *2024 IEEE 6th Advanced Information Management, Communicates, Electronic and Automation Control Conference (IMCEC)*, volume 6, pages 199–202. IEEE.
- Tarun Kalluri, Jihyeon Lee, Kihyuk Sohn, Sahil Singla, Manmohan Chandraker, Joseph Xu, and Jeremiah

- Liu. 2024. Robust disaster assessment from aerial imagery using text-to-image synthetic data. In *Proceedings of the IEEE/CVF Conference on Computer Vision and Pattern Recognition*, pages 7449–7459.
- Supriya Kamoji, Mukesh Kalla, and Chandani Joshi. 2023. Fusion of multimodal textual and visual descriptors for analyzing disaster response. In *2023 5th International Conference on Smart Systems and Inventive Technology (ICSSIT)*, pages 1614–1619. IEEE.
- A Krishna Kanth, P Chitra, and G Gayathri Sowmya. 2022. Deep learning-based assessment of flood severity using social media streams. *Stochastic Environmental Research and Risk Assessment*, 36(2):473–493.
- Rishav Karanjit, Vidya Samadi, Amanda Hughes, Pamela Murray-Tuite, and Keri Stephens. 2024. Converging human intelligence with ai systems to advance flood evacuation decision making. *Natural Hazards and Earth System Sciences Discussions*, 2024:1–29.
- Anuradha Khattar and SMK Quadri. 2022. Camm: cross-attention multimodal classification of disaster-related tweets. *IEEE Access*, 10:92889–92902.
- Rani Koshy and Sivasankar Elango. 2023. Multimodal tweet classification in disaster response systems using transformer-based bidirectional attention model. *Neural Computing and Applications*, 35(2):1607–1627.
- Rani Koshy and Sivasankar Elango. 2024. Applying social media in emergency response: an attention-based bidirectional deep learning system for location reference recognition in disaster tweets. *Applied Intelligence*, 54(7):5768–5793.
- Saideshwar Kota, Smitha Haridasan, Ajita Rattani, Aaron Bowen, Glyn Rimmington, and Atri Dutta. 2022. Multimodal combination of text and image tweets for disaster response assessment. In *D2R2*.
- Pranath Reddy Kumbam and Kshitij Maruti Vejre. 2024. Floodlense: A framework for chatgpt-based real-time flood detection. *arXiv preprint arXiv:2401.15501*.
- Prashant Lakhera. 2024. Leveraging large language models (llms) for enhanced disaster recovery in aws. *Authorea Preprints*.
- Rabindra Lamsal, Maria Rodriguez Read, and Shanika Karunasekera. 2024a. Crisistransformers: Pre-trained language models and sentence encoders for crisis-related social media texts. *Knowledge-Based Systems*, 296:111916.
- Rabindra Lamsal, MariaRodriguez Read, Shanika Karunasekera, and Muhammad Imran. 2024b. Crema: Crisis response through computational identification and matching of cross-lingual requests and offers shared on social media. *IEEE Transactions on Computational Social Systems*.
- Ben-Xiang Li and Chih-Yuan Chen. 2024. Typhoon-dig: Distinguishing, identifying and geo-tagging typhoon-related social media posts in taiwan. In *2024 9th International Conference on Big Data Analytics (ICBDA)*, pages 149–156. IEEE.
- Hongmin Li, Doina Caragea, and Cornelia Caragea. 2021. Combining self-training with deep learning for disaster tweet classification. In *The 18th international conference on information systems for crisis response and management (ISCRAM 2021)*.
- Rong Li, Lei Zhao, ZhiQiang Xie, Chunhou Ji, Jiamin Mo, Zhibing Yang, and Yuyun Feng. 2025. Mining and analyzing the evolution of public opinion in extreme disaster events from social media: A case study of the 2022 yingde flood in china. *Natural Hazards Review*, 26(1):05024015.
- Xiangpeng Li, Yuqin Jiang, and Ali Mostafavi. 2023. Ai-assisted protective action: Study of chatgpt as an information source for a population facing climate hazards. *arXiv preprint arXiv:2304.06124*.
- Bruce R Lindsay. 2011. Social media and disasters: Current uses, future options, and policy considerations.
- Gengyin Liu and Huaiyang Zhong. 2023. Harnessing diverse data for global disaster prediction: A multimodal framework. *arXiv preprint arXiv:2309.16747*.
- Junhua Liu, Trisha Singhal, Lucienne TM Blessing, Kristin L Wood, and Kwan Hui Lim. 2021. Crisisbert: a robust transformer for crisis classification and contextual crisis embedding. In *Proceedings of the 32nd ACM conference on hypertext and social media*, pages 133–141.
- Zhuoran Liu, Danpei Zhao, and Bo Yuan. 2024. Rescuedi: Adaptive disaster interpretation in remote sensing images with autonomous agents. *arXiv preprint arXiv:2410.13384*.
- Won Lubin, Choi Min-ji, Choi Ji-hoon, and Bae Byeongjun. 2024. Text-to-3d cinemagraphs for generation of visual content in disaster alerts: A generative ai framework with llms and diffusion models. *JOURNAL OF BROADCAST ENGINEERING*, 29(5):662–675.
- Kai Ma, YongJian Tan, Zhong Xie, Qinjun Qiu, and Siqiong Chen. 2022. Chinese toponym recognition with variant neural structures from social media messages based on bert methods. *Journal of Geographical Systems*, 24(2):143–169.
- Kai Ma, Miao Tian, Yongjian Tan, Qinjun Qiu, Zhong Xie, and Rong Huang. 2023. Ontology-based bert model for automated information extraction from geological hazard reports. *Journal of Earth Science*, 34(5):1390–1405.
- Sreenivasulu Madichetty and Sreekanth Madisetty. 2023. A roberta based model for identifying the multimodal informative tweets during disaster. *Multimedia Tools and Applications*, 82(24):37615–37633.

- Sreenivasulu Madichetty, Sridevi Muthukumarasamy, and P Jayadev. 2021. Multi-modal classification of twitter data during disasters for humanitarian response. *Journal of ambient intelligence and humanized computing*, 12:10223–10237.
- Sreenivasulu Madichetty and M Sridevi. 2021. A neural-based approach for detecting the situational information from twitter during disaster. *IEEE Transactions on Computational Social Systems*, 8(4):870–880.
- Muhammad Shahid Iqbal Malik, Muhammad Zeeshan Younas, Mona Mamdouh Jamjoom, and Dmitry I Ignatov. 2024. Categorization of tweets for damages: infrastructure and human damage assessment using fine-tuned bert model. *PeerJ Computer Science*, 10:e1859.
- Satya Pranavi Manthena. 2023. Leveraging tweets for rapid disaster response using bert-bilstm-cnn model.
- Siambabala Bernard Manyena. 2006. The concept of resilience revisited. *Disasters*, 30(4):434–450.
- Rafaela Martelo and Ruo-Qian Wang. 2024. Towards democratized flood risk management: An advanced ai assistant enabled by gpt-4 for enhanced interpretability and public engagement. *arXiv preprint arXiv:2403.03188*.
- Richard McCreadie and Cody Buntain. 2023. Crisis-facts: building and evaluating crisis timelines.
- Richard McCreadie, Cody Buntain, and Ian Soboroff. 2019. Trec incident streams: Finding actionable information on social media.
- Emma McDaniel, Samuel Scheele, and Jeff Liu. 2024. Zero-shot classification of crisis tweets using instruction-finetuned large language models. *arXiv preprint arXiv:2410.00182*.
- Ayaz Mehmood, Muhammad Tayyab Zamir, Muhammad Asif Ayub, Nasir Ahmad, and Kashif Ahmad. 2024. A named entity recognition and topic modeling-based solution for locating and better assessment of natural disasters in social media. *arXiv preprint arXiv:2405.00903*.
- S Mostafa Mousavi, Marc Stogaitis, Tajinder Gadh, Richard M Allen, Alexei Barski, Robert Bosch, Patrick Robertson, Nivetha Thiruverahan, and Youngmin Cho. 2024. Gemini & physical world: Large language models can estimate the intensity of earthquake shaking from multi-modal social media posts. *arXiv preprint arXiv:2405.18732*.
- Wisal Mukhtiar, Waliya Rizwan, Aneela Habib, Yasir Saleem Afridi, Laiq Hasan, and Kashif Ahmad. 2023. Relevance classification of flood-related twitter posts via multiple transformers. *arXiv preprint arXiv:2301.00320*.
- Sumera Naaz, Zain Ul Abedin, and Danish Raza Rizvi. 2021. Sequence classification of tweets with transfer learning via bert in the field of disaster management. *EAI Endorsed Transactions on Scalable Information Systems*, 8(31):e8–e8.
- Dat Quoc Nguyen, Thanh Vu, and Anh Tuan Nguyen. 2020. Bertweet: A pre-trained language model for english tweets. *arXiv preprint arXiv:2005.10200*.
- Thi Huyen Nguyen and Koustav Rudra. 2022a. Rationale aware contrastive learning based approach to classify and summarize crisis-related microblogs. In *Proceedings of the 31st ACM International Conference on Information & Knowledge Management*, pages 1552–1562.
- Thi Huyen Nguyen and Koustav Rudra. 2022b. Towards an interpretable approach to classify and summarize crisis events from microblogs. In *Proceedings of the ACM Web Conference 2022*, pages 3641–3650.
- Thi Huyen Nguyen and Koustav Rudra. 2023. Learning faithful attention for interpretable classification of crisis-related microblogs under constrained human budget. In *Proceedings of the ACM Web Conference 2023*, pages 3959–3967.
- Thi Huyen Nguyen, Miroslav Shaltev, and Koustav Rudra. 2022. Crisisum: Interpretable classification and summarization platform for crisis events from microblogs. In *Proceedings of the 31st ACM International Conference on Information & Knowledge Management*, pages 4941–4945.
- AK Ningsih and AI Hadiana. 2021. Disaster tweets classification in disaster response using bidirectional encoder representations from transformer (bert). In *IOP Conference Series: Materials Science and Engineering*, volume 1115, page 012032. IOP Publishing.
- Alexandra Olteanu, Carlos Castillo, Fernando Diaz, and Sarah Vieweg. 2014. Crisislex: A lexicon for collecting and filtering microblogged communications in crises. In *Proceedings of the international AAAI conference on web and social media*, volume 8, pages 376–385.
- Alexandra Olteanu, Sarah Vieweg, and Carlos Castillo. 2015. What to expect when the unexpected happens: Social media communications across crises. In *Proceedings of the 18th ACM conference on computer supported cooperative work & social computing*, pages 994–1009.
- Hakan T Otal and M Abdullah Canbaz. 2024. Ai-powered crisis response: Streamlining emergency management with llms. In *2024 IEEE World Forum on Public Safety Technology (WFPST)*, pages 104–107. IEEE.
- Hakan T Otal, Eric Stern, and M Abdullah Canbaz. 2024. Llm-assisted crisis management: Building advanced llm platforms for effective emergency response and public collaboration. In *2024 IEEE Conference on Artificial Intelligence (CAI)*, pages 851–859. IEEE.

- Tejit Pabari, Beth Tellman, Giannis Karamanolakis, Mitchell Thomas, Max Mauerman, Eugene Wu, Upmanu Lall, Marco Tedesco, Michael S Steckler, Paolo Colosio, et al. 2023. Flood event extraction from news media to support satellite-based flood insurance. *arXiv preprint arXiv:2312.14943*.
- Dimitrios Panagopoulos, Adolfo Perrusquia, and Weisi Guo. 2024. Selective exploration and information gathering in search and rescue using hierarchical learning guided by natural language input. *arXiv preprint arXiv:2409.13445*.
- Nayan Ranjan Paul, Rakesh Chandra Balabantaray, and Deepak Sahoo. 2023. Fine-tuning transformer-based representations in active learning for labelling crisis dataset of tweets. *SN Computer Science*, 4(5):553.
- Jayr Pereira, Robson Fidalgo, Roberto Lotufo, and Rodrigo Nogueira. 2023. Crisis event social media summarization with gpt-3 and neural reranking. In *Proceedings of the 20th International ISCRAM Conference*, pages 371–384.
- Courtney J Powers, Ashwin Devaraj, Kaab Ashqeen, Aman Dontula, Amit Joshi, Jayanth Shenoy, and Dhiraaj Murthy. 2023. Using artificial intelligence to identify emergency messages on social media during a natural disaster: A deep learning approach. *International Journal of Information Management Data Insights*, 3(1):100164.
- Maryam Rahnemoonfar, Tashnim Chowdhury, Argho Sarkar, Debvrat Varshney, Masoud Yari, and Robin Roberson Murphy. 2021. Floodnet: A high resolution aerial imagery dataset for post flood scene understanding. *IEEE Access*, 9:89644–89654.
- SN Gokul Raj, P Chitra, AK Silesh, and R Lingeshwaran. 2023. Flood severity assessment using distilbert and ner. In *Machine Learning and Computational Intelligence Techniques for Data Engineering: Proceedings of the 4th International Conference MISIP 2022, Volume 2*, volume 998, page 391. Springer Nature.
- Aabha Ranade, Saurav Telge, and Yash Mate. 2021. Predicting disasters from tweets using glove embeddings and bert layer classification. In *International Advanced Computing Conference*, pages 492–503. Springer.
- Rajat Rawat. 2024. Disasterqa: A benchmark for assessing the performance of llms in disaster response. *arXiv preprint arXiv:2410.20707*.
- Naina Said, Kashif Ahmad, Michael Riegler, Konstantin Pogorelov, Laiq Hassan, Nasir Ahmad, and Nicola Conci. 2019. Natural disasters detection in social media and satellite imagery: a survey. *Multimedia Tools and Applications*, 78:31267–31302.
- Saima Saleem, Nabeela Hasan, Anuradha Khattar, Priti Rai Jain, Tarun Kumar Gupta, and Monica Mehrotra. 2024. Deltran15: A deep lightweight transformer-based framework for multiclass classification of disaster posts on x. *IEEE Access*.
- Cynthia Sánchez, Hernan Sarmiento, Andres Abeliuk, Jorge Pérez, and Barbara Poblete. 2023. Cross-lingual and cross-domain crisis classification for low-resource scenarios. In *Proceedings of the International AAAI Conference on Web and Social Media*, volume 17, pages 754–765.
- Argho Sarkar, Tashnim Chowdhury, Robin Roberson Murphy, Aryya Gangopadhyay, and Maryam Rahnemoonfar. 2023. Sam-vqa: Supervised attention-based visual question answering model for post-disaster damage assessment on remote sensing imagery. *IEEE Transactions on Geoscience and Remote Sensing*, 61:1–16.
- Anita Saroj and Sukomal Pal. 2020. Use of social media in crisis management: A survey. *International Journal of Disaster Risk Reduction*, 48:101584.
- Philipp Seeberger and Korbinian Riedhammer. 2024a. Crisis2sum: An exploratory study on disaster summarization from multiple streams. *ISCRAM Proceedings*, 21.
- Philipp Seeberger and Korbinian Riedhammer. 2024b. Multi-query focused disaster summarization via instruction-based prompting. *arXiv preprint arXiv:2402.09008*.
- Sandeep Sharma, Saurabh Basu, Niraj Kant Kushwaha, Anugandula Naveen Kumar, and Pankaj Kumar Dalela. 2021. Categorizing disaster tweets into actionable classes for disaster managers: An empirical analysis on cyclone data. In *2021 International Conference on Electrical, Computer, Communications and Mechatronics Engineering (ICECCME)*, pages 1–5. IEEE.
- Nisha P Shetty, Yash Bijalwan, Pranav Chaudhari, Jayashree Shetty, and Balachandra Muniyal. 2024. Disaster assessment from social media using multimodal deep learning. *Multimedia Tools and Applications*, pages 1–26.
- Pardeep Singh, Monika, Bhawna Shishodia, and Satish Chand. 2022. Twitter-based disaster response framework using electra transformer. In *Workshop on Mining Data for Financial Applications*, pages 507–516. Springer.
- By Rahul Sood, Geoffrey Stockdale, and Everett M Rogers. 1987. How the news media operate in natural disasters. *Journal of communication*, 37(3):27–41.
- Kevin Stowe, Martha Palmer, Jennings Anderson, Marina Kogan, Leysia Palen, Kenneth M Anderson, Rebecca Morss, Julie Demuth, and Heather Lazrus. 2018. Developing and evaluating annotation procedures for twitter data during hazard events. In *Proceedings of the Joint Workshop on Linguistic Annotation, Multiword Expressions and Constructions (LAW-MWE-CxG-2018)*, pages 133–143.
- Wenjuan Sun, Paolo Bocchini, and Brian D Davison. 2020. Applications of artificial intelligence for disaster management. *Natural Hazards*, 103(3):2631–2689.

- Yimin Sun, Chao Wang, and Yan Peng. 2023. Unleashing the potential of large language model: Zero-shot vqa for flood disaster scenario. In *Proceedings of the 4th International Conference on Artificial Intelligence and Computer Engineering*, pages 368–373.
- Reem Suwaileh, Tamer Elsayed, Muhammad Imran, and Hassan Sajjad. 2022. When a disaster happens, we are ready: Location mention recognition from crisis tweets. *International Journal of Disaster Risk Reduction*, 78:103107.
- Soudabeh Taghian Dinani, Doina Caragea, and Nikesha Gyawali. 2023. Disaster tweet classification using fine-tuned deep learning models versus zero and few-shot large language models. In *International Conference on Data Management Technologies and Applications*, pages 73–94. Springer.
- Anthony Meng Huat Tiong, Junnan Li, Boyang Li, Silvio Savarese, and Steven CH Hoi. 2022. Plug-and-play vqa: Zero-shot vqa by conjoining large pre-trained models with zero training. *arXiv preprint arXiv:2210.08773*.
- Cagri Toraman, Izzet Emre Kucukkaya, Oguzhan Ozcelik, and Umitcan Sahin. 2023. Tweets under the rubble: Detection of messages calling for help in earthquake disaster. *arXiv preprint arXiv:2302.13403*.
- Edgar Marko Trono, Yutaka Arakawa, Morihiko Tamai, and Keiichi Yasumoto. 2015. Dtn mapex: Disaster area mapping through distributed computing over a delay tolerant network. In *2015 Eighth International Conference on Mobile Computing and Ubiquitous Networking (ICMU)*, pages 179–184. IEEE.
- Ihsan Ullah, Anum Jamil, Intiaz UI Hassan, and Byung-Seo Kim. 2023. Unveiling the power of deep learning: A comparative study of lstm, bert, and gru for disaster tweet classification. *IEIE Transactions on Smart Processing & Computing*, 12(6):526–534.
- Sherin R Varghese, Sujitha Juliet, and NS Athish. 2024. Social media text analysis for disaster management using distilbert model. In *2024 international conference on science technology engineering and management (ICSTEM)*, pages 1–7. IEEE.
- Fedor Vitiugin and Carlos Castillo. 2022. Cross-lingual query-based summarization of crisis-related social media: An abstractive approach using transformers. In *Proceedings of the 33rd ACM Conference on Hypertext and Social Media*, pages 21–31.
- Fedor Vitiugin and Hemant Purohit. 2024. Multilingual serviceability model for detecting and ranking help requests on social media during disasters. In *Proceedings of the International AAAI Conference on Web and Social Media*, volume 18, pages 1571–1584.
- Junaid Abdul Wahid, Lei Shi, Yufei Gao, Bei Yang, Lin Wei, Yongcai Tao, Shabir Hussain, Muhammad Ayoub, and Imam Yagoub. 2022. Topic2labels: A framework to annotate and classify the social media data through lda topics and deep learning models for crisis response. *Expert Systems with Applications*, 195:116562.
- Congcong Wang, Paul Nulty, and David Lillis. 2021. Transformer-based multi-task learning for disaster tweet categorisation. *arXiv preprint arXiv:2110.08010*.
- Gelan Wang, Yu Liu, Shukai Liu, Ling Zhang, and Liqun Yang. 2024. Remflow: Rag-enhanced multi-factor rainfall flooding warning in sponge airports via large language model.
- Jing Wang and Kexin Wang. 2022. Bert-based semi-supervised domain adaptation for disastrous classification. *Multimedia Systems*, 28(6):2237–2246.
- Ethan Weber, Nuria Marzo, Dim P Papadopoulos, Arjitro Biswas, Agata Lapedriza, Ferda Ofli, Muhammad Imran, and Antonio Torralba. 2020. Detecting natural disasters, damage, and incidents in the wild. In *Computer Vision—ECCV 2020: 16th European Conference, Glasgow, UK, August 23–28, 2020, Proceedings, Part XIX 16*, pages 331–350. Springer.
- Gwendolyn White and Sadie Liptak. 2024. Small business continuity and disaster recovery plans using ai and chatgpt. *Issues in Information Systems*, 25(4):118–126.
- Rohan Singh Wilkho, Shi Chang, and Nasir G Gharaibeh. 2024. Ff-bert: A bert-based ensemble for automated classification of web-based text on flash flood events. *Advanced Engineering Informatics*, 59:102293.
- Kristina Wolf, Dominik Winecki, and Arnab Nandi. 2023. Camera-first form filling: Reducing the friction in climate hazard reporting. In *Proceedings of the Workshop on Human-In-the-Loop Data Analytics*, pages 1–7.
- Zhengrong Wu, Haibo Yang, Yingchun Cai, Bo Yu, Chuangheng Liang, Zheng Duan, and Qihua Liang. 2024. Intelligent monitoring applications of landslide disaster knowledge graphs based on chatglm2. *Remote Sensing*, 16(21):4056.
- Yongqi Xia, Yi Huang, Qianqian Qiu, Xueying Zhang, Lizhi Miao, and Yixiang Chen. 2024. A question and answering service of typhoon disasters based on the t5 large language model. *ISPRS International Journal of Geo-Information*, 13(5):165.
- Yangxinyu Xie, Bowen Jiang, Tanwi Mallick, Joshua David Bergerson, John K Hutchison, Duane R Verner, Jordan Branham, M Ross Alexander, Robert B Ross, Yan Feng, et al. 2024. Wildfiregpt: Tailored large language model for wildfire analysis. *arXiv preprint arXiv:2402.07877*.
- Wei Xu, Xuanhua Xu, and Weiwei Zhang. Enhancing emergency decision making through risk quantification and action adjustment of human-llm dual agents. *Available at SSRN 5037356*.

- Futo Yamamoto, Tadahiko Kumamoto, Yu Suzuki, and Akiyo Nadamoto. 2022. Methods of calculating usefulness ratings of behavioral facilitation tweets in disaster situations. In *Proceedings of the 11th International Symposium on Information and Communication Technology*, pages 88–95.
- Pingjing Yang, Ly Dinh, Alex Stratton, and Jana Diesner. 2024. Detection and categorization of needs during crises based on twitter data. In *Proceedings of the International AAAI Conference on Web and Social Media*, volume 18, pages 1713–1726.
- Kai Yin, Chengkai Liu, Ali Mostafavi, and Xia Hu. 2024. Crisissense-llm: Instruction fine-tuned large language model for multi-label social media text classification in disaster informatics. *arXiv preprint arXiv:2406.15477*.
- Chen Yu and Zhiguo Wang. 2024. Multimodal social sensing for the spatio-temporal evolution and assessment of nature disasters. *Sensors*, 24(18):5889.
- Manzhu Yu, Chaowei Yang, and Yun Li. 2018. Big data in natural disaster management: a review. *Geosciences*, 8(5):165.
- Faxi Yuan, Chao Fan, Hamed Farahmand, Natalie Coleman, Amir Esmalian, Cheng-Chun Lee, Flavia I Patrascu, Cheng Zhang, Shangjia Dong, and Ali Mostafavi. 2022. Smart flood resilience: harnessing community-scale big data for predictive flood risk monitoring, rapid impact assessment, and situational awareness. *Environmental Research: Infrastructure and Sustainability*, 2(2):025006.
- Hamada M Zahera, Rricha Jalota, Mohamed Ahmed Sherif, and Axel-Cyrille Ngonga Ngomo. 2021. I-aid: identifying actionable information from disaster-related tweets. *IEEE Access*, 9:118861–118870.
- Kiran Zahra, Muhammad Imran, and Frank O Ostermann. 2020. Automatic identification of eyewitness messages on twitter during disasters. *Information processing & management*, 57(1):102107.
- Cynthia Zeng and Dimitris Bertsimas. 2023. Global flood prediction: a multimodal machine learning approach. *arXiv preprint arXiv:2301.12548*.
- Mengna Zhang, Qisong Huang, and Hua Liu. 2022. A multimodal data analysis approach to social media during natural disasters. *Sustainability*, 14(9):5536.
- Min Zhang and Juanle Wang. 2023. Automatic extraction of flooding control knowledge from rich literature texts using deep learning. *Applied Sciences*, 13(4):2115.
- Qiang Zhang, Keyang Ding, Tianwen Lyv, Xinda Wang, Qingyu Yin, Yiwen Zhang, Jing Yu, Yuhao Wang, Xiaotong Li, Zhuoyi Xiang, et al. 2024a. Scientific large language models: A survey on biological & chemical domains. *arXiv preprint arXiv:2401.14656*.
- Xinsheng Zhang and Yulong Ma. 2023. An albert-based textcnn-hatt hybrid model enhanced with topic knowledge for sentiment analysis of sudden-onset disasters. *Engineering Applications of Artificial Intelligence*, 123:106136.
- Yan Zhang, Zeqiang Chen, Xiang Zheng, Nengcheng Chen, and Yongqiang Wang. 2021. Extracting the location of flooding events in urban systems and analyzing the semantic risk using social sensing data. *Journal of Hydrology*, 603:127053.
- Yu Zhang, Xiusi Chen, Bowen Jin, Sheng Wang, Shuiwang Ji, Wei Wang, and Jiawei Han. 2024b. A comprehensive survey of scientific large language models and their applications in scientific discovery. *arXiv preprint arXiv:2406.10833*.
- Tingting Zhao, Shubo Tian, Jordan Daly, Melissa Geiger, Minna Jia, and Jinfeng Zhang. 2024. Information retrieval and classification of real-time multi-source hurricane evacuation notices. *arXiv preprint arXiv:2401.06789*.
- Bing Zhou, Lei Zou, Ali Mostafavi, Binbin Lin, Mingzheng Yang, Nasir Gharaibeh, Heng Cai, Joynal Abedin, and Debayan Mandal. 2022. Victimfinder: Harvesting rescue requests in disaster response from social media with bert. *Computers, Environment and Urban Systems*, 95:101824.
- Jinyan Zhou, Xingang Wang, Ning Liu, Xiaoyu Liu, Jiandong Lv, Xiaomin Li, Hong Zhang, and Rui Cao. 2023a. Visual and linguistic double transformer fusion model for multimodal tweet classification. In *2023 International Joint Conference on Neural Networks (IJCNN)*, pages 1–8. IEEE.
- Jinyan Zhou, Xingang Wang, Jiandong Lv, Ning Liu, Hong Zhang, Rui Cao, Xiaoyu Liu, and Xiaomin Li. 2023b. Public crisis events tweet classification based on multimodal cycle-gan. In *2023 IEEE International Conference on Systems, Man, and Cybernetics (SMC)*, pages 2251–2257. IEEE.
- Jun Zhu, Pei Dang, Yungang Cao, Jianbo Lai, Yukun Guo, Ping Wang, and Weilian Li. 2024. A flood knowledge-constrained large language model interactable with gis: enhancing public risk perception of floods. *International Journal of Geographical Information Science*, 38(4):603–625.
- Abdul Wahab Ziaullah, Ferda Ofli, and Muhammad Imran. 2024. Monitoring critical infrastructure facilities during disasters using large language models. *arXiv preprint arXiv:2404.14432*.
- Liwei Zou, Zhi He, Chengle Zhou, and Wenbing Zhu. 2024. Multi-class multi-label classification of social media texts for typhoon damage assessment: a two-stage model fully integrating the outputs of the hidden layers of bert. *International Journal of Digital Earth*, 17(1):2348668.



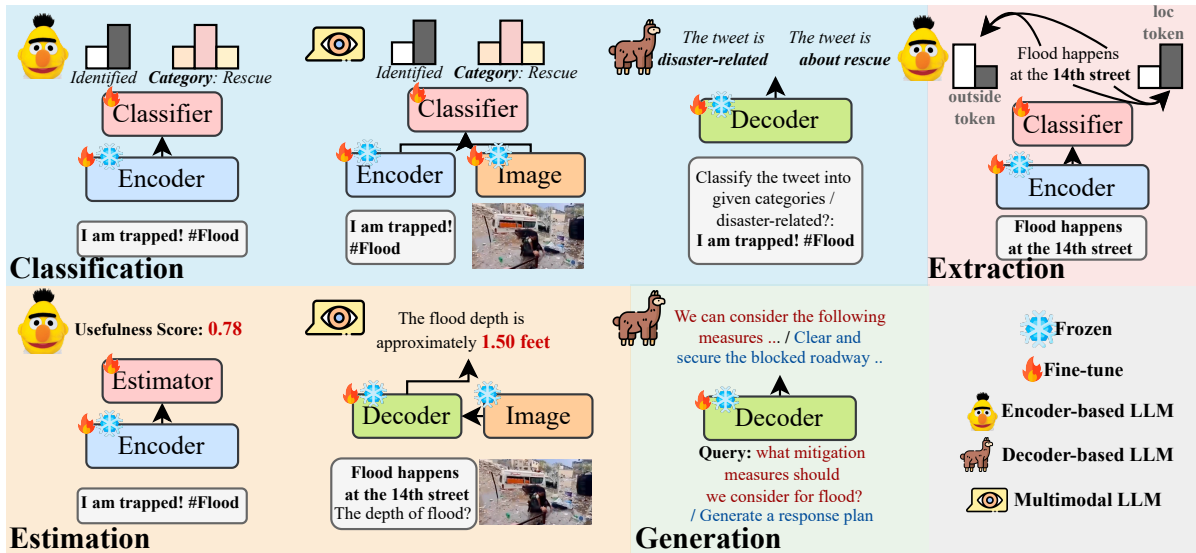


Figure 2: Pipeline of major tasks performed by different types of LLMs in disaster management.

## A Summary of Papers

### A.1 Summary Table

Table 1 provides a summary of the surveyed papers with their disaster phases, application scenarios, specific tasks, and architecture types.

### A.2 Pipeline Illustration

In this section, we present Figure 2 to illustrate the use of LLMs in disaster management. The figure outlines the major pipelines of three LLM architectures—encoder-based, decoder-based, and multimodal—applied across four task types in our survey: classification, extraction, estimation, and generation, offering critical insights into their mechanisms for disaster management.

### A.3 Statistics

To provide a comprehensive overview of the current state of LLMs in disaster management, we present statistics from the surveyed papers, highlighting a significant gap between the NLP and disaster management communities. This gap underscores the pressing need for better interdisciplinary collaboration to bridge the two fields and realize the potential of LLMs in addressing disaster-related challenges.

Figure 3 depicts the counts of publications leveraging existing LLMs and developing new frameworks, which indicates that most studies are heavily application-focused, relying on fine-tuning or prompting existing LLMs for disaster management tasks. In addition, while some efforts have yielded valuable insights, the majority of these studies are

predominantly concentrated on the response phase of disaster management, with limited exploration across other disaster management scenarios. Figure 4 illustrates the publication distribution across academic venues, revealing that relatively few disaster management papers are published in NLP or AI-specific conferences or journals. These findings reflect limited engagement from the LLM research community in this domain, highlighting a need to increase awareness and focus within the field.

## B Datasets

Table 2 provides a summary of existing publicly available datasets. For classification tasks, we exclude datasets limited to a single disaster type that are already incorporated into comprehensive benchmarks such as CrisisBench (Alam et al., 2021b).

### B.1 Classification Datasets

- **CrisisLexT6** (Olteanu et al., 2014): This dataset is designed for relevance classification. It contains data from six crisis events between October 2012 and July 2013.
- **CrisisLexT26** (Olteanu et al., 2015): This dataset is an updated version of CrisisLexT6, which contains public data from 26 crisis events in 2012 and 2013 with relevance information and six humanitarian categories.
- **CrisisNLP** (Imran et al., 2016): This dataset is a large-scale dataset including classes from humanitarian disaster responses and classes

related to health emergencies. It is collected from 19 different disaster events that happened between 2013 and 2015.

- **SWDM2013** (Imran et al., 2013): This dataset is utilized for relevance classification consisting of tweets from two events: (i) the Joplin collection contains tweets from the tornado that struck Joplin, Missouri on May 22, 2011; (ii) The Sandy collection contains tweets collected from Hurricane Sandy that hit North-eastern US on Oct 29, 2012.
- **ISCRAM2013** (Imran et al., 2013): This dataset consists of tweets collected from the same events as in SWDM2013, containing both relevance and humanitarian categories.
- **Disaster Response Data (DRD)** (Alam et al., 2021b): This dataset consists of tweets collected during various crisis events that took place in 2010 and 2012. This dataset is annotated using 36 classes that include relevance as well as humanitarian categories.
- **Disasters on Social Media (DSM)** (Alam et al., 2021b): This dataset comprises 10K tweets annotated with relevance labels.
- **AIDR** (Imran et al., 2014): This dataset contains data obtained from the AIDR system on September 25, 2013, collecting tweets using hashtags such as "#earthquake". It is utilized for relevance and humanitarian classification.
- **CrisisMMD** (Alam et al., 2018): This dataset is a multimodal and multitask dataset comprising 16k labeled tweets and corresponding images. Tweets have been sourced from seven natural disaster events that took place in 2017. Each sample is annotated with relevance, humanitarian (eight classes), and damage severity categories (mild, severe, and none).
- **Multi-Crisis** (Sánchez et al., 2023): This dataset was proposed to evaluate transfer learning scenarios where data from high-resource languages (e.g., English) is used to classify messages in low-resource languages (e.g., Spanish, Italian) and unseen crisis domains, with relevance and humanitarian categories. It is collected from 7 existing datasets, 53 crisis events, and contains 9 domains.

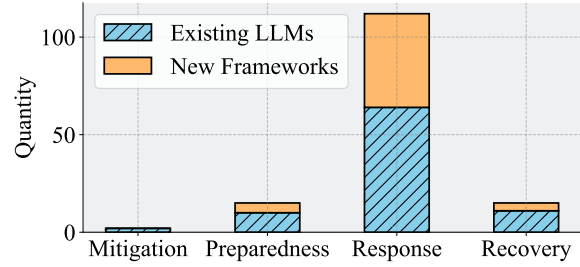


Figure 3: Counts of publications leveraging existing LLMs and developing new models across four phases.

- **CrisisBench** (Alam et al., 2021b): This dataset is a comprehensive benchmark consolidated from 9 existing datasets, utilized for relevance and humanitarian classification.
- **Eyewitness Messages** (Zahra et al., 2020): This dataset is proposed to identify disaster eyewitness related tweets and classifies them into three types: direct eyewitnesses, indirect eyewitnesses, and vulnerable eyewitnesses where people anticipate a disaster and were present in the region for which disaster warnings were issued. It is comprised of 14k data from earthquakes, hurricanes, and wildfires.
- **TREC Incident Streams** (McCreadie et al., 2019): This dataset has been developed as part of the TREC-IS 2018 evaluation challenge and consists of 20k tweets labeled for actionable information identification and information criticality assessment.
- **HumAID** (Alam et al., 2021a): This dataset contains 77k labeled tweets, which are sampled from 24 million tweets collected during 19 disasters between 2016 and 2019, including hurricanes, earthquakes, wildfires, and floods. It is balanced in terms of disaster types and contains 7 humanitarian categories.
- **EPIC**: This dataset contains data primarily collected from Hurricane Sandy, including tweets from 93 users across four annotation schemes, with data spanning three weeks around the hurricane’s landfall. It is used for relevance and humanitarian classification.

## B.2 Estimation Datasets

- **Did You Feel It (DYFI)** (Atkinson and Wald, 2007): This dataset contains ground shaking

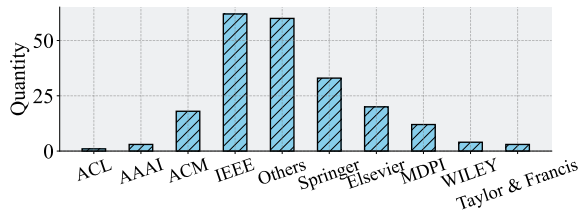


Figure 4: Publication distribution across various academic venues, with a focus on model design on the left and application-based research on the right.

intensity and geographic distribution information, collected from post-earthquake reports (through 750k online questionnaire responses) from individuals who experienced the event.

- **FloodDepth** (Akinboyewa et al., 2024): This dataset contains 150 flood photos collected online, which is utilized to estimate floodwater depth based on different reference objects, including stop signs, vehicles, and humans.
- **Behavioral Facilitation (BF)** (Yamamoto et al., 2022): This datasets, collected after the 2018 Hokkaido earthquake, contains data labeled with usefulness ratings with respect to behavioral facilitation information.

### B.3 Extraction Datasets

- **(Fu et al., 2024)**: This dataset contains county-level data from news media collected during urban flood events from 2000 to 2022. It is utilized to extract information such as the time and location of disasters.
- **(Ma et al., 2023)**: This dataset is used for entity and relation extraction, containing 5,560 annotated data, 12,980 entities, and 6,895 relations, from report during geological hazards.
- **DisasterMM** (Andreadis et al., 2022): This dataset is collected from Twitter by searching for flood-related keywords. It comprises two subsets: RCTP, containing 6,672 tweets for relevance classification; LETT, consisting of 4,992 tweets used for location extraction, where words are labeled with “B-LOC” for the first word of a sequence that refers to a location, “I-LOC” for the subsequent word of a sequence that refers to a location, and “O” for any non-location word.

- **(Suwaileh et al., 2022)**: This dataset contain 22k crisis-related tweets from several disasters including floods, earthquakes, and hurricane. It is labeled with location-related tags such as "inLOC" and "outLOC".
- **Re’SoCIO** (Caillaut et al., 2024): This dataset is constructed by merging Wikipedia datasets and multiple disaster-related datasets, annotated with a set of 9 NER labels with different types of information.
- **(Nguyen and Rudra, 2022a)**: This dataset contains tweet data with annotated rationales from 4 subsets of CrisisNLP. It is utilized for rationale extraction, and the extracted rationales can assist in disaster classification.

### B.4 Generation Datasets

- **(Vitiugin and Castillo, 2022)**: This dataset is utilized to generate summaries for various disaster events, where the ground truth is the official report of each event.
- **CrisisFACTS** (McCreadie and Buntain, 2023): This dataset is a multiple-stream dataset with data related to 8 crisis events from various platforms. It is utilized to consume daily multi-platform streams and produce summaries for a given information need, such as "Have airports closed?".
- **DisasterQA** (Rawat, 2024): This dataset includes disaster-related multiple choice questions from 7 different sources, examples could be "What causes a tsunami?".
- **FFD-IQA** (Sun et al., 2023): This dataset includes 2,058 images and 22,422 question-meta ground truth pairs related to the safety of individuals trapped in disaster sites and the availability of emergency services. In total, three types of questions are included: free-form questions, multiple choice questions, and yes-no questions.
- **FloodNet** (Rahnemoonfar et al., 2021): The dataset contains 4,500 question-image pairs collected after Hurricane Harvey. Questions are related to the building, road, and the entire image, and are divided into 4 groups: "Simple Counting", "Complex Counting", "yes/no", and "Condition Recognition".

Table 1: Summary of LLMs in disaster management with their disaster phases, application scenarios, specific tasks, and architecture types. "Arch": Type of LLM architectures used; "NM": Whether the paper presents novel methods.

Paper	Phase	Application	Task	Arch	NM
(Chowdhury et al., 2024)	Mitigation	Vulnerability Assessment	Vulnerability Classification	Decoder	No
(Martelo and Wang, 2024)	Mitigation	Vulnerability Assessment	Answer Generation	Decoder	Yes
(Fu et al., 2024)	Preparedness	Public Awareness Enhancement	Knowledge Extraction	Encoder	No
(Zhang and Wang, 2023)	Preparedness	Public Awareness Enhancement	Knowledge Extraction	Encoder	No
(Ma et al., 2023)	Preparedness	Public Awareness Enhancement	Knowledge Extraction	Encoder	Yes
(Wu et al., 2024)	Preparedness	Public Awareness Enhancement	Knowledge Extraction	Decoder	No
(Hostetter et al., 2024)	Preparedness	Public Awareness Enhancement	Answer Generation	Decoder	No
(Martelo and Wang, 2024)	Preparedness	Public Awareness Enhancement	Answer Generation	Decoder	No
(Li et al., 2023)	Preparedness	Public Awareness Enhancement	Answer Generation	Decoder	No
(Indra and Duraipandian, 2023)	Preparedness	Disaster Forecast	Occurrence Classification	Encoder	Yes
(Zeng and Bertsimas, 2023)	Preparedness	Disaster Forecast	Occurrence Classification	Multimodal	Yes
(Liu and Zhong, 2023)	Preparedness	Disaster Forecast	Occurrence Classification	Multimodal	Yes
(Wang et al., 2024)	Preparedness	Disaster Forecast	Occurrence Classification	Decoder	No
(Chandra et al., 2024)	Preparedness	Disaster Warning	Warning Generation	Decoder	No
(Martelo and Wang, 2024)	Preparedness	Disaster Warning	Warning Generation	Decoder	No
(Lubin et al., 2024)	Preparedness	Disaster Warning	Image Generation	Multimodal	Yes
(Hostetter et al., 2024)	Preparedness	Evacuation Planning	Plan Generation	Decoder	No
(Ningsih and Hadiana, 2021)	Response	Disaster Identification	Relevance Classification	Encoder	No
(Madichetty and Madisetty, 2023)	Response	Disaster Identification	Relevance Classification	Encoder	No
(Singh et al., 2022)	Response	Disaster Identification	Relevance Classification	Encoder	No
(Ranade et al., 2021)	Response	Disaster Identification	Relevance Classification	Encoder	No
(Powers et al., 2023)	Response	Disaster Identification	Relevance Classification	Encoder	No
(Jain et al., 2019)	Response	Disaster Identification	Relevance Classification	Encoder	No
(Duraismy and Natarajan, 2024)	Response	Disaster Identification	Relevance Classification	Encoder	No
(Ullah et al., 2023)	Response	Disaster Identification	Relevance Classification	Encoder	No
(Li and Chen, 2024)	Response	Disaster Identification	Relevance Classification	Encoder	No
(Zhao et al., 2024)	Response	Disaster Identification	Relevance Classification	Encoder	No
(Karanjit et al., 2024)	Response	Disaster Identification	Relevance Classification	Encoder	No
(Pabari et al., 2023)	Response	Disaster Identification	Relevance Classification	Encoder	No
(de Bruijn et al., 2019)	Response	Disaster Identification	Relevance Classification	Encoder	No
(Zhao et al., 2024)	Response	Disaster Identification	Relevance Classification	Encoder	No
(Wang et al., 2021)	Response	Disaster Identification	Relevance Classification	Encoder	No
(Habib et al., 2024)	Response	Disaster Identification	Relevance Classification	Encoder	No
(Liu et al., 2021)	Response	Disaster Identification	Relevance Classification	Encoder	No
(Fontalis et al., 2023)	Response	Disaster Identification	Relevance Classification	Encoder	No
(Mehmood et al., 2024)	Response	Disaster Identification	Relevance Classification	Encoder	No
(Paul et al., 2023)	Response	Disaster Identification	Relevance Classification	Encoder	Yes
(Lamsal et al., 2024a)	Response	Disaster Identification	Relevance Classification	Encoder	Yes
(Manthena, 2023)	Response	Disaster Identification	Relevance Classification	Encoder	Yes
(Danday and Murthy, 2022)	Response	Disaster Identification	Relevance Classification	Encoder	Yes
(Ghosh et al., 2022)	Response	Disaster Identification	Relevance Classification	Encoder	Yes
(Taghian Dinani et al., 2023)	Response	Disaster Identification	Relevance Classification	Decoder	No
(Kamoji et al., 2023)	Response	Disaster Identification	Relevance Classification	Multimodal	Yes
(Madichetty et al., 2021)	Response	Disaster Identification	Relevance Classification	Multimodal	Yes
(Koshy and Elango, 2023)	Response	Disaster Identification	Relevance Classification	Multimodal	Yes
(Shetty et al., 2024)	Response	Disaster Identification	Relevance Classification	Multimodal	Yes
(Zhou et al., 2023b)	Response	Disaster Identification	Relevance Classification	Multimodal	Yes
(Yu and Wang, 2024)	Response	Disaster Identification	Relevance Classification	Multimodal	Yes
(Zhang et al., 2022)	Response	Disaster Identification	Relevance Classification	Multimodal	Yes
(Kota et al., 2022)	Response	Disaster Identification	Relevance Classification	Multimodal	Yes

Paper	Phase	Application	Task	Arch	NM
(Wang and Wang, 2022)	Response	Disaster Identification	Relevance Classification	Multimodal	Yes
(Hanif et al., 2023)	Response	Disaster Identification	Relevance Classification	Multimodal	Yes
(Jang et al., 2024)	Response	Disaster Identification	Relevance Classification	Multimodal	Yes
(Madichetty and Sridevi, 2021)	Response	Disaster Situation Assessment	Situation Classification	Encoder	Yes
(Raj et al., 2023)	Response	Disaster Situation Assessment	Situation Classification	Encoder	Yes
(Kanth et al., 2022)	Response	Disaster Situation Assessment	Situation Classification	Multimodal	Yes
(Mousavi et al., 2024)	Response	Disaster Situation Assessment	Severity Estimation	Decoder	No
(Akinboyewa et al., 2024)	Response	Disaster Situation Assessment	Severity Estimation	Multimodal	No
(Hu and Rahneemofar, 2024)	Response	Disaster Situation Assessment	Description Generation	Multimodal	No
(Wolf et al., 2023)	Response	Disaster Situation Assessment	Description Generation	Multimodal	No
(Yamamoto et al., 2022)	Response	Disaster Information Coordination	Usefulness Estimation	Encoder	No
(Blomeier et al., 2024)	Response	Disaster Information Coordination	Relevance Classification	Encoder	No
(Adesokan et al., 2023)	Response	Disaster Information Coordination	Information Classification	Encoder	No
(Wahid et al., 2022)	Response	Disaster Information Coordination	Information Classification	Encoder	No
(Chandrakala and Raj, 2022)	Response	Disaster Information Coordination	Information Classification	Encoder	No
(Naaz et al., 2021)	Response	Disaster Information Coordination	Information Classification	Encoder	No
(Du et al., 2023)	Response	Disaster Information Coordination	Information Classification	Encoder	No
(Adesokan et al., 2023)	Response	Disaster Information Coordination	Information Classification	Encoder	No
(Han et al., 2024b)	Response	Disaster Information Coordination	Information Classification	Encoder	No
(Sharma et al., 2021)	Response	Disaster Information Coordination	Information Classification	Encoder	No
(Yuan et al., 2022)	Response	Disaster Information Coordination	Information Classification	Encoder	No
(Liu et al., 2021)	Response	Disaster Information Coordination	Information Classification	Encoder	No
(Boros et al., 2022)	Response	Disaster Information Coordination	Information Classification	Encoder	Yes
(Li et al., 2021)	Response	Disaster Information Coordination	Information Classification	Encoder	Yes
(Zou et al., 2024)	Response	Disaster Information Coordination	Information Classification	Encoder	Yes
(Zahera et al., 2021)	Response	Disaster Information Coordination	Information Classification	Encoder	Yes
(Wilkho et al., 2024)	Response	Disaster Information Coordination	Information Classification	Encoder	Yes
(Nguyen and Rudra, 2022b)	Response	Disaster Information Coordination	Information Classification	Encoder	Yes
(Nguyen and Rudra, 2023)	Response	Disaster Information Coordination	Information Classification	Encoder	Yes
(Nguyen and Rudra, 2022a)	Response	Disaster Information Coordination	Information Classification	Encoder	Yes
(Otal and Canbaz, 2024)	Response	Disaster Information Coordination	Information Classification	Decoder	No
(Yin et al., 2024)	Response	Disaster Information Coordination	Information Classification	Decoder	No
(Dinani et al., 2024)	Response	Disaster Information Coordination	Information Classification	Decoder	No
(Zhang et al., 2022)	Response	Disaster Information Coordination	Information Classification	Multimodal	Yes
(Yu and Wang, 2024)	Response	Disaster Information Coordination	Information Classification	Multimodal	Yes
(Shetty et al., 2024)	Response	Disaster Information Coordination	Information Classification	Multimodal	Yes
(Abavisani et al., 2020)	Response	Disaster Information Coordination	Information Classification	Multimodal	Yes
(Zhou et al., 2023a)	Response	Disaster Information Coordination	Information Classification	Multimodal	Yes
(Basit et al., 2023)	Response	Disaster Information Coordination	Information Classification	Multimodal	Yes
(Yang et al., 2024)	Response	Disaster Information Coordination	Need Classification	Encoder	No
(Toraman et al., 2023)	Response	Disaster Information Coordination	Need Classification	Encoder	No
(Zhou et al., 2022)	Response	Disaster Information Coordination	Need Classification	Encoder	No
(Vitiugin and Purohit, 2024)	Response	Disaster Information Coordination	Need Classification	Encoder	Yes
(Conneau, 2019)	Response	Disaster Information Coordination	Need Classification	Encoder	Yes
(Lamsal et al., 2024b)	Response	Disaster Information Coordination	Need Classification	Encoder	Yes
(Mehmood et al., 2024)	Response	Disaster Information Coordination	Location Extraction	Encoder	No
(Suwaileh et al., 2022)	Response	Disaster Information Coordination	Location Extraction	Encoder	No
(Koshy and Elango, 2024)	Response	Disaster Information Coordination	Location Extraction	Encoder	Yes
(Ma et al., 2022)	Response	Disaster Information Coordination	Location Extraction	Encoder	Yes
(Zhang et al., 2021)	Response	Disaster Information Coordination	Location Extraction	Encoder	Yes
(Caillaut et al., 2024)	Response	Disaster Information Coordination	Location Extraction	Encoder	Yes
(Yu and Wang, 2024)	Response	Disaster Information Coordination	Location Extraction	Decoder	No
(Hu et al., 2023)	Response	Disaster Information Coordination	Location Extraction	Decoder	No
(Firmansyah et al., 2024)	Response	Disaster Information Coordination	Location Extraction	Decoder	No
(Nguyen and Rudra, 2022a)	Response	Disaster Information Coordination	Summary Extraction	Encoder	Yes
(Nguyen et al., 2022)	Response	Disaster Information Coordination	Summary Extraction	Encoder	Yes

Paper	Phase	Application	Task	Arch	NM
(Garg et al., 2024)	Response	Disaster Information Coordination	Summary Extraction	Encoder	Yes
(Vitiugin and Castillo, 2022)	Response	Disaster Information Coordination	Summary Extraction	Decoder	Yes
(Colverd et al., 2023)	Response	Disaster Information Coordination	Report Generation	Decoder	No
(Pereira et al., 2023)	Response	Disaster Information Coordination	Report Generation	Decoder	No
(Seeberger and Riedhammer, 2024b)	Response	Disaster Information Coordination	Report Generation	Decoder	Yes
(Seeberger and Riedhammer, 2024a)	Response	Disaster Information Coordination	Report Generation	Decoder	Yes
(Goecks and Waytowich, 2023)	Response	Disaster Rescuing	Plan Generation	Decoder	No
(Panagopoulos et al., 2024)	Response	Disaster Rescuing	Code Generation	Decoder	No
(Rawat, 2024)	Response	Disaster Issue Consultation	Answer Generation	Decoder	No
(Chen and Fang, 2024)	Response	Disaster Issue Consultation	Answer Generation	Decoder	No
(Xie et al., 2024)	Response	Disaster Issue Consultation	Answer Generation	Decoder	No
(Chen et al., 2024)	Response	Disaster Issue Consultation	Answer Generation	Decoder	Yes
(Xia et al., 2024)	Response	Disaster Issue Consultation	Answer Generation	Decoder	Yes
(Sun et al., 2023)	Response	Disaster Issue Consultation	Answer Generation	Multimodal	No
(Liu et al., 2024)	Response	Disaster Issue Consultation	Answer Generation	Multimodal	Yes
(Kumbam and Vejre, 2024)	Response	Disaster Issue Consultation	Answer Generation	Multimodal	Yes
(Malik et al., 2024)	Recovery	Disaster Impact Assessment	Damage Classification	Encoder	No
(Chen and Lim, 2021)	Recovery	Disaster Impact Assessment	Damage Classification	Encoder	No
(Jeba et al., 2024)	Recovery	Disaster Impact Assessment	Damage Classification	Encoder	No
(Zou et al., 2024)	Recovery	Disaster Impact Assessment	Damage Classification	Encoder	Yes
(Chen and Lim, 2021)	Recovery	Disaster Impact Assessment	Damage Estimation	Encoder	Yes
(Ziaullah et al., 2024)	Recovery	Disaster Impact Assessment	Answer Generation	Decoder	No
(Estêvão, 2024)	Recovery	Disaster Impact Assessment	Answer Generation	Multimodal	No
(Sarkar et al., 2023)	Recovery	Disaster Impact Assessment	Answer Generation	Multimodal	No
(Alsan and Arsan, 2023)	Recovery	Disaster Impact Assessment	Answer Generation	Multimodal	No
(Hou and Xu, 2022)	Recovery	Disaster Impact Assessment	Statistic Extraction	Decoder	No
(Han et al., 2024a)	Recovery	Disaster Impact Assessment	Sentiment Classification	Encoder	No
(Alharm and Naim)	Recovery	Disaster Impact Assessment	Sentiment Classification	Encoder	No
(Zhang and Ma, 2023)	Recovery	Disaster Impact Assessment	Sentiment Classification	Encoder	No
(Varghese et al., 2024)	Recovery	Disaster Impact Assessment	Sentiment Classification	Encoder	No
(Berbère et al., 2023)	Recovery	Disaster Impact Assessment	Sentiment Classification	Encoder	No
(Li et al., 2025)	Recovery	Disaster Impact Assessment	Sentiment Classification	Decoder	No
(White and Liptak, 2024)	Recovery	Recovery Plan Generation	Plan Generation	Decoder	No
(Lakhera, 2024)	Recovery	Recovery Plan Generation	Plan Generation	Decoder	No
(CONTRERAS et al.)	Recovery	Recovery Process Tracking	Sentiment Classification	Encoder	No

Table 2: Summary of publicly available datasets utilized in disaster management. For **Application**, "DI": Disaster Identification; "DInf": Disaster Information Coordination; "DIC": Disaster Issue Consultation; "DSA": Disaster Situation Assessment; "PAE": Public Awareness Enhancement; "DIA": Disaster Impact Assessment. For **Disaster Type**, "Mix" denotes the datasets contain various types of disasters.

Dataset	Phase	Application	Task	Disaster Type	Modality	Used in	#Sample
CrisisLexT6 (Olteanu et al., 2014)	Response	DI	Classification	Mix	Text	(McDaniel et al., 2024)	60,082
CrisisLexT26 (Olteanu et al., 2015)	Response	DI, DInf	Classification	Mix	Text	(McDaniel et al., 2024)	27,933
CrisisNLP (Imran et al., 2016)	Response	DI, DInf	Classification	Mix	Text	(Taghian Dinani et al., 2023)	52,656
SWDM13 (Imran et al., 2013)	Response	DI, DInf	Classification	Mix	Text	(McDaniel et al., 2024)	1,543
ISCRAM2013 (Imran et al., 2013)	Response	DI, DInf	Classification	Mix	Text	(McDaniel et al., 2024)	3,617
DRD (Alam et al., 2021b)	Response	DI, DInf	Classification	Mix	Text	(McDaniel et al., 2024)	26,235

Dataset	Phase	Application	Task	Disaster Type	Modality	Used in	#Sample
DSM (Alam et al., 2021b)	Response	DI	Classification	Mix	Text	(McDaniel et al., 2024)	10,876
AIDR (Imran et al., 2014)	Response	DI, DInf	Classification	Mix	Text	(McDaniel et al., 2024)	7,411
CrisisMMD (Alam et al., 2018)	Response	DI, DInf	Classification	Mix	Text, Image	(Jain et al., 2024)	16,058
Multi-Crisis (Sánchez et al., 2023)	Response	DI, DInf	Classification	Mix	Text	(Sánchez et al., 2023)	164,625
CrisisBench (Alam et al., 2021b)	Response	DI, DInf	Classification	Mix	Text	(McDaniel et al., 2024)	109,796
Eyewitness Messages (Zahra et al., 2020)	Response	DInf	Classification	Mix	Text	(Zahra et al., 2020)	14,000
TREC Incident Streams (McCreadie et al., 2019)	Response	DI, DInf	Classification	Mix	Text	(Khattar and Quadri, 2022)	19,784
HumAID (Alam et al., 2021a)	Response	DInf	Classification	Mix	Text	(Basit et al., 2023)	77,000
EPIC (Stowe et al., 2018)	Response	DI, DInf	Classification	Mix	Text	(Adesokan et al., 2023)	3469
Did You Feel It (DYFI) (Mousavi et al., 2024)	Response	DSA	Estimation	Earthquake	Text	(Mousavi et al., 2024)	750,000
FloodDepth (Akinboyewa et al., 2024)	Response	DSA	Estimation	Flood	Text, Image	(Akinboyewa et al., 2024)	150
Behavioral Facilitation (BF) (Yamamoto et al., 2022)	Response	DInf	Estimation	Earthquake	Text	(Yamamoto et al., 2022)	1,400
(Fu et al., 2024)	Preparedness	PAE	Extraction	Flood	Text	(Fu et al., 2024)	633
(Ma et al., 2023)	Preparedness	PAE	Extraction	Landslide	Text	(Ma et al., 2023)	5,560
DisasterMM (Andreadis et al., 2022)	Response	DI, DInf	Classification, Extraction	Flood	Text	(Mehmood et al., 2024)	6,672, 4,992
(Suwaileh et al., 2022)	Response	DInf	Extraction	Mix	Text	(Suwaileh et al., 2022)	22,137
Re SoCIO (Caillaut et al., 2024)	Response	DInf	Extraction	Flood	Text	(Caillaut et al., 2024)	4,617
(Nguyen and Rudra, 2022a)	Response	DInf	Extraction	Mix	Text	(Nguyen and Rudra, 2022a)	32
(Vitiugin and Castillo, 2022)	Response	DInf	Generation	Mix	Text	(Vitiugin and Castillo, 2022)	5,791
CrisisFACTS (McCreadie and Buntain, 2023)	Response	DIC	Generation	Mix	Text	(Pereira et al., 2023)	748,466
DisasterQA (Rawat, 2024)	Response	PAE, DIC	Generation	Mix	Text	(Rawat, 2024)	707
FFD-IQA (Sun et al., 2023)	Response	DIC	Generation	Flood	Text, Image	(Sun et al., 2023)	22,422
FloodNet (Rahmoonfar et al., 2021)	Recovery	DIA	Generation	Flood	Text, Image	(Sarkar et al., 2023)	4,500