

# GeoCode-GPT: A Large Language Model for Geospatial Code Generation Tasks

Shuyang Hou<sup>a</sup>, Zhangxiao Shen<sup>a</sup>, Anqi Zhao<sup>a</sup>, Jianyuan Liang<sup>a</sup>, Zhipeng Gui<sup>b</sup>, Xuefeng Guan<sup>a</sup>, Rui Li<sup>a</sup>,  
Huayi Wu<sup>a\*</sup>

\*a. State Key Laboratory of Information Engineering in Surveying, Mapping and Remote Sensing,  
Wuhan University, Wuhan, China

b. School of Remote Sensing and Information Engineering, Wuhan University  
Wuhan, China

\*Corresponding author: Huayi Wu, email: [wuhuayi@whu.edu.cn](mailto:wuhuayi@whu.edu.cn)

## Abstract

The increasing demand for spatiotemporal data and modeling tasks in geosciences has made geospatial code generation technology a critical factor in enhancing productivity. Although large language models (LLMs) have demonstrated potential in code generation tasks, they often encounter issues such as refusal to code or hallucination in geospatial code generation due to a lack of domain-specific knowledge and code corpora. To address these challenges, this paper presents and open-sources the GeoCode-PT and GeoCode-SFT corpora, along with the GeoCode-Eval evaluation dataset. Additionally, by leveraging QLoRA and LoRA for pretraining and fine-tuning, we introduce GeoCode-GPT-7B, the first LLM focused on geospatial code generation, fine-tuned from Code Llama-7B. Furthermore, we establish a comprehensive geospatial code evaluation framework, incorporating option matching, expert validation, and prompt engineering scoring for LLMs, and systematically evaluate GeoCode-GPT-7B using the GeoCode-Eval dataset. Experimental results show that GeoCode-GPT outperforms other models in multiple-choice accuracy by 9.1% to 32.1%, in code summarization ability by 1.7% to 25.4%, and in code generation capability by 1.2% to 25.1%. This paper provides a solution and empirical validation for enhancing LLMs' performance in geospatial code generation, extends the boundaries of domain-specific model applications, and offers valuable insights into unlocking their potential in geospatial code generation.

**Keywords:** large language model (LLM); geospatial code generation; fine-tuning; corpus; self-supervision; hallucination

## 1. Introduction

Code generation technology translates natural language into source code (NL2Code), which can pertain to general-purpose programming languages such as Python, C, or JavaScript, or domain-specific languages for specialized platforms like MATLAB, Bioconductor, or Google Earth Engine (Dehaerne et al., 2022; Rakhmetov, 2023). Geospatial code is specifically designed for geospatial analysis platforms (e.g., Google Earth Engine, ArcGIS) or modeling tasks (Tamiminia et al., 2020), typically implemented through wrappers around general-purpose languages or by invoking specialized geocomputational tools and libraries, such as GDAL and ArcPy in Python, or the Raster and Terra packages in R (Hou et al., 2024). With the surge in spatiotemporal data, the growing demand for geospatial modeling tasks has

made geospatial code generation technology a critical factor in enhancing productivity(Al-Yadumi et al., 2021; Bill et al., 2022; Liang et al., 2024).

Code generation is fundamentally a subset of natural language processing (NLP)(Shin and Nam, 2021). Early research in this area primarily relied on heuristic rules(Chae et al., 2017; Milligan et al., 2003; Nymeyer and Katoen, 1997) and expert systems(Depradine, 2003; Imam et al., 2014), such as probabilistic grammar-based frameworks(Cekan and Kotasek, 2017) and small-scale pretrained models(Hammad et al., 2020). These methods depended on annotated data, had limited applicability, and were difficult to scale. With the advent of large language models (LLMs) based on self-attention mechanisms and the Transformer architecture, models trained on vast corpora have demonstrated “emergent” abilities, such as task execution, in-context learning, and reasoning(Hadi et al., 2023). General-purpose LLMs specifically designed for code generation, such as Code LLaMA(Rozier et al., 2023), DeepSeek Coder(Guo et al., 2024), and WizardCoder(Luo et al., 2023), are reshaping the research paradigm in this field(Sun et al., 2024b). These models’ instruction-based code generation capabilities allow even programming novices to produce functional code, driving the democratization of programming and significantly boosting productivity, enabling users to focus on higher-level logic and planning.

General-purpose code generation LLMs are predominantly trained on code related to standard programming tasks(Jiang et al., 2024). In contrast, geospatial code typically handles complex spatiotemporal data, characterized by specific data formats (e.g., geographic coordinates, multi-dimensional rasters, multi-band spectra) and massive datasets (e.g., global remote sensing collections). Since geospatial code is often executed on specialized platforms with unique function syntax and data flow control logic, it significantly differs from general-purpose code. Furthermore, these platforms’ built-in datasets frequently use proprietary internal indexing and naming conventions, which general LLMs are usually unfamiliar with. As a result, when generating geospatial code, models may fail to encode correctly, or produce code with incorrect operator choices, non-compliant syntax, unreasonable parameters, incomplete logic, or mismatched inputs and outputs. These issues, illustrated in Fig. 1, are referred to as “refusal to code” or “coding hallucinations.”(Hou et al., 2024)

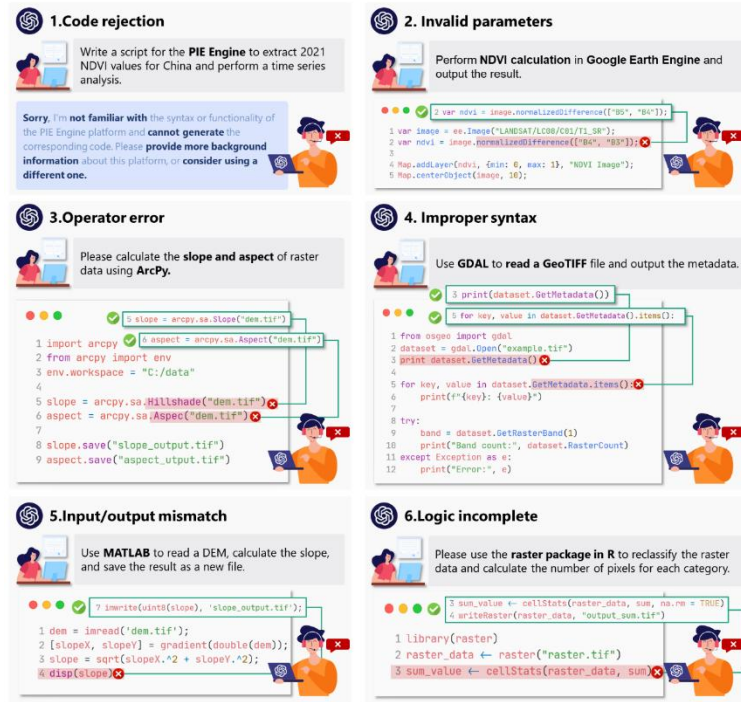


Fig.1. Illustration of Refusal to Code or Coding Hallucinations

In response to the challenges posed by the lack of domain-specific corpora and dedicated models for geospatial code generation in general LLMs, this study introduces the GeoCode-PT pretraining corpus, the GeoCode-SFT supervised fine-tuning corpus, and the GeoCode-Eval evaluation dataset. GeoCode-PT aggregates multi-source data closely related to geospatial code, including specialized code from platforms like Google Earth Engine and PIE Engine, as well as geocomputational tool code from platforms such as ArcGIS, Matlab, RStudio, and Python. It comprises a total of 275,374 code snippets, 10,190 operator knowledge entries, 853 dataset knowledge entries, and 14 common knowledge documents on platforms and toolsets. GeoCode-SFT, built using a structured traversal algorithm and the Self-Instruct framework, generated 502,047 instruction data entries, covering operators, datasets, platform language understanding, and code summarization. GeoCode-Eval consists of 3,000 multiple-choice questions, 500 code generation tasks, and 500 code summarization tasks.

Based on GeoCode-PT and GeoCode-SFT, this study employs an autoregressive unsupervised approach to conduct lightweight pretraining on Code Llama-7B using QLoRA, followed by supervised fine-tuning with instruction-tuning data via LoRA. This process culminated in the release of GeoCode-GPT-7B, the first LLM dedicated to geospatial code generation. Subsequently, GeoCode-GPT underwent comprehensive evaluation using GeoCode-Eval, across eight key dimensions: Operator Knowledge, Dataset Knowledge, Platform or Toolkit Knowledge, Platform or Toolkit Recognition, Programming Language Recognition, Entity Recognition, Code Summarization, and Code Generation. The evaluation was conducted through option matching, expert validation, and prompt engineering scoring. With the enrichment of extensive geospatial knowledge, GeoCode-GPT outperforms general-purpose

models in several capabilities, and despite having significantly fewer parameters than commercial models, it approaches their performance in certain metrics. This achievement advances the application and development of LLMs in geospatial code generation. The overall research framework is illustrated in Fig. 2.

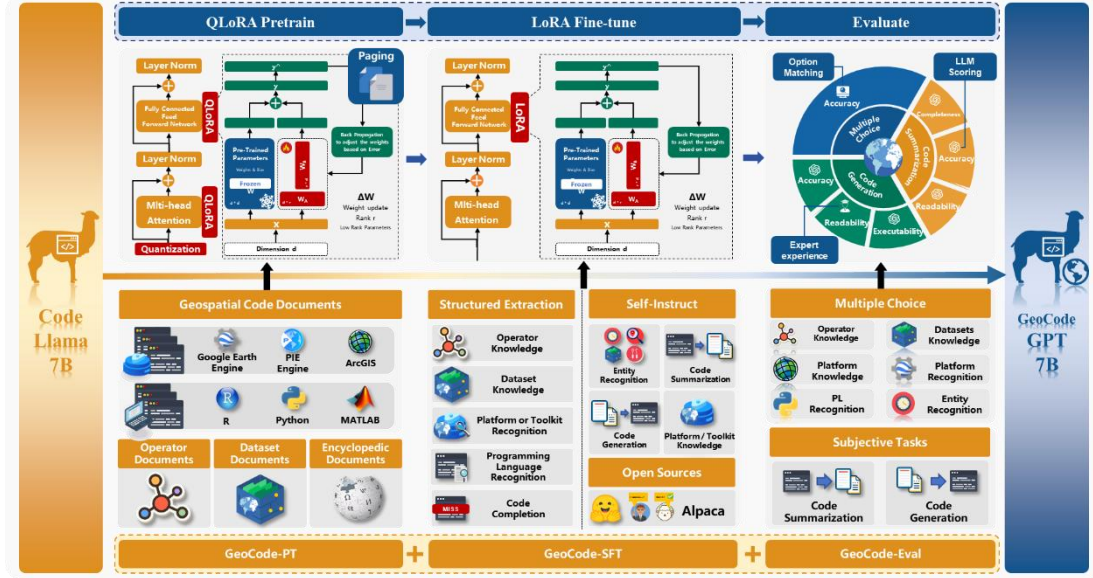


Fig.2. Overall Framework of GeoCode-GPT

Our contributions are summarized as follows:

- We introduce GeoCode-GPT-7B, the first LLM specifically designed for geospatial code generation tasks.
- We developed and open-sourced the GeoCode-PT and GeoCode-SFT corpora, as well as the GeoCode-Eval evaluation set, providing a systematic corpus foundation and evaluation tools for pretraining and fine-tuning LLMs in geospatial code generation tasks.
- We propose a novel pretraining and fine-tuning strategy that combines QLoRA and LoRA, offering a new approach to balancing computational resources and training efficiency.
- We established a comprehensive evaluation framework for geospatial code, incorporating option matching, expert validation, and prompt engineering scoring for LLMs, providing insights for the holistic evaluation of domain-specific models.

The remainder of this paper is organized as follows: Section 2 reviews relevant research on the specialization of LLMs in geosciences, code generation, fine-tuning data generation, parameter-efficient fine-tuning (PEFT), and code generation evaluation. Section 3 describes the construction methods for the GeoCode-PT, GeoCode-SFT, and GeoCode-Eval corpora. Section 4 details the selection of the base model for training, along with the parameter settings for pretraining and fine-tuning. Section 5 discusses the evaluation dimensions, methods, and result analysis based on GeoCode-Eval. Finally, Section 6 summarizes the

contributions of GeoCode-GPT, analyzes its limitations, and outlines future research directions.

## **2. Related Work**

### **2.1 Challenges in Domain Specialization for LLMs**

LLMs, based on the Transformer architecture and self-attention mechanisms, exhibit remarkable NLP capabilities due to their large-scale parameters and diverse training corpora(Zhao et al., 2023). However, they face two major challenges in domain adaptation: first, retraining requires significant computational resources, making it difficult to rapidly update domain-specific knowledge, which can lead to knowledge gaps(Feng et al., 2024). Second, the limited availability of specialized data in general-purpose corpora may result in “knowledge hallucinations(Martino et al., 2023),” where the model generates content that appears correct but is factually inaccurate in highly specialized tasks. Thus, advancing the domain specialization of LLMs has become a key research focus, with the goal of enhancing model performance by integrating domain-specific knowledge. While there have been successful applications in fields such as law(Cui et al., 2023; Izzidien et al., 2024; Sun et al., 2024a), finance(Wu et al., 2023), biomedicine(Wang et al., 2024a), and earth sciences(Feng et al., 2023; Foroumandi et al., 2023), research on domain-specific LLMs for geospatial code generation remains unexplored.

### **2.2 Instruction Data Generation and Fine-Tuning Strategies for Code Generation in LLMs**

The application of LLMs in code generation relies on their capabilities in instruction execution, contextual learning, and reasoning to transform natural language descriptions into source code. High-quality instruction datasets are crucial for enhancing a model's ability to follow instructions(Zhang et al., 2023). Research has shown that LIMA-65B, fine-tuned with just 1,000 carefully designed prompts and responses, achieved comparable performance to GPT-4 in 43% of evaluation cases(Zhou et al., 2024). However, obtaining high-quality data is challenging due to issues of scarcity, privacy, and cost(Long et al., 2024). The Self-Instruct framework addresses these limitations by enabling models to generate synthetic data autonomously, eliminating the need for manual annotation(Wang et al., 2022). This approach has been successfully applied in models like Alpaca(Maeng et al., 2017) and Phi(Li et al., 2023), demonstrating the effectiveness of synthetic data in training(Jeong, 2024). Models are first pretrained on large-scale unannotated code to grasp structural and semantic patterns, followed by supervised fine-tuning through instruction tuning. While full fine-tuning (FFT) yields significant results(Christophe et al., 2024), it is highly resource-intensive. PEFT methods, such as LoRA(Hu et al., 2021), reduce the computational burden by minimizing parameter updates, and QLoRA(Dettmers et al., 2024) further enhances fine-tuning efficiency in resource-constrained settings through int4 quantization. Although LLMs have made notable progress in the field of code generation, particularly with open-source models like Meta AI's Code LLaMA(Roziere et al., 2023), DeepSeek Coder(Guo et al., 2024), Code Qwen(Bai et al., 2023), and WizardCoder(Luo et al., 2023), there remains a lack of specialized pretrained and

instruction datasets for geospatial code generation. Moreover, fine-tuning strategies tailored for this domain have yet to be applied, and no dedicated LLM product for geospatial code generation has emerged.

### 2.3 Evaluation of Code Generation Quality in LLMs

In the task of code generation for LLMs, traditional token-matching metrics such as Exact Match(Blackwell et al., 2009), BLEU(Papineni et al., 2002), and ROUGE(Lin, 2004) struggle to accurately assess code executability, syntactic correctness, and functionality. To address this, execution-based metrics are increasingly adopted, such as pass@k, which evaluates the probability that at least one of the k generated code samples passes all unit tests(Chen et al., 2021), offering a more reliable reflection of the actual performance of the generated code. However, geospatial code often involves complex image processing and relies on platform-specific operations, making automated evaluation more challenging. Moreover, code evaluation must also consider factors such as readability, conciseness, and the accuracy of data usage(Scalabrino et al., 2018), further limiting the comprehensiveness of automated assessments. While human evaluation remains important for validating code quality, it is hindered by subjectivity and inconsistent standards(Hu et al., 2022). In recent years, methods leveraging LLMs for automatic evaluation have gained traction(Ren et al., 2020). By designing specific prompts, LLMs can act as “judges” (LLM-as-a-Judge), as demonstrated in projects like AlpacaEval(Dubois et al., 2024) and MT-bench(Zheng et al., 2023). In these cases, LLMs not only provide scores but also explain the rationale behind their evaluations, improving interpretability(Zheng et al., 2023). However, the application of this approach to code generation is still in its early stages. The ICE-Score, which assesses code functionality and human preference through LLM evaluations, has shown promising correlation with human judgments and does not require additional benchmarks or references(Zhuo, 2023). This provides a novel evaluation approach, but it has yet to be applied to the evaluation of geospatial code generation.

## 3. Dataset Construction

This section provides a detailed description of the construction methods and processes for the pretraining corpus (GeoCode-PT), the supervised fine-tuning corpus (GeoCode-SFT), and the evaluation corpus (GeoCode-Eval) used in training the GeoCode-GPT model.

### 3.1 GeoCode-PT

In the pretraining phase, an unsupervised learning approach is employed, where the model autonomously learns code structures and semantic relationships by processing large-scale unannotated data, without relying on explicit instructions or labeled data. The pretraining corpus, GeoCode-PT, is designed to provide the model with broad foundational knowledge in the domain. A detailed breakdown of the GeoCode-PT dataset is shown in Table 1, comprising four main components: code documentation, operator knowledge documents, dataset knowledge documents, and encyclopedic documents.

Table 1 GeoCode-PT Data Inventory

Training Dataset	Platform/Library	Language	Format	Quantity	Size
Code Documents	Google Earth Engine	JavaScript	JSON	128396	5.57GB
		Python	JSON	107826	
	ArcPy	Python	JSON	30122	
	PIE Engine	JavaScript	JSON	1198	
	Mapping Toolbox	Matlab	JSON	3218	
	GDAL	Python	JSON	1310	
	rasterio	Python	JSON	86	
	cartopy	Python	JSON	257	
	GeoPandas	Python	JSON	197	
	sf	R	JSON	488	
	terra	R	JSON	1952	
	gstat	R	JSON	324	
	Overall			275374	
	Operator Documents	Google Earth Engine	JavaScript	csv	
		Python	csv	1348	
ArcPy		Python	JSON	2025	
PIE Engine		JavaScript	JSON	962	
Mapping Toolbox		Matlab	JSON	317	
GDAL		Python	JSON	2073	
rasterio		Python	JSON	1538	
cartopy		Python	JSON	16	
GeoPandas		Python	JSON	170	
sf		R	JSON	85	
terra		R	JSON	240	
gstat		R	JSON	42	
Overall			10190		
Dataset Documents		GEE	/	csv	645
	PIE Engine	/	csv	208	
	Overall			853	
Encyclopedic Documents	Wikipedia	Natural Lang.	JSON	4	102KB
	Built-in Platform Docs	Natural Lang.	JSON	10	
	Overall			14	

The code documentation includes specialized code from cloud platforms such as Google Earth Engine and PIE Engine, as well as local code written with geospatial computation tools specific to platforms like ArcGIS, Matlab, RStudio, and Python. A total of 275,374 code snippets were collected from platforms like GitHub, Stack Overflow, and Hugging Face, screened for syntax accuracy, and preserved with comment information. The operator knowledge documents compile commonly used operators and their syntactic details from

various geoscience platforms, sourced from official documentation. These entries, totaling 10,190, include the full name, abbreviation, description, output type, and parameters. The dataset knowledge documents provide detailed information on frequently used built-in datasets from platforms like Google Earth Engine and PIE Engine, also sourced from official pages. This section contains 853 entries, including unique identifiers, names, platforms, directories, tags, DOIs, and related links. Additionally, 14 encyclopedic documents from Wikipedia offer overviews of various geospatial analysis platforms and their tools. The dimensional information of each document category is summarized in Table 2.

Table 2 GeoCode-PT Data Attribute Table

Type	Attribute
Code documents	Code_id
	Language
	Platform
	Library
	Title
	Description
	Content
Dataset documents	Dataset_id
	Name
	Provide
	Snippet
	Tags
	Description
	DOI
Operator documents	Website
	Operator_id
	Full_name
	Short_name
	Library_name
	Language
	Platform
Encyclopedic Documents	Description
	Usage
	Parameters
	Output_type
	Name
	Text

### 3.2 GeoCode-SFT

The supervised fine-tuning corpus consists of high-quality, domain-specific instructions following an “Instruct-Input-Output” structure(Wang et al., 2024b), where the “Instruct” prompts the task, the “Input” provides the input data, and the “Output” generates the correct

answer. These instructions are designed to enhance the model’s ability to generate geospatial code, ensuring that GeoCode-GPT can accurately interpret human instructions and produce natural language outputs. GeoCode-SFT includes both geospatial code-related instructions and natural language-based instructions. The data breakdown is presented in Table 3. The construction of GeoCode-SFT involves the acquisition of open-source data, structured extraction, and Self-Instruct generation based on LLMs.

Table 3 GeoCode-SFT Data Inventory

Production Method	Dataset Type	Quantity
Structured	Operator Knowledge	26,130
	Dataset Knowledge	2,511
	Platform or Toolkit Recognition	18,827
	Programming Language Recognition	18,827
	Code Completion	14,817
	Entity Recognition	18,827
Large Model	Code Summarization	18,827
	Code Generation	18,827
	Platform or Toolkit Knowledge	454
Open Source	Alpaca	7*52,000

### 3.2.1 Structured Extraction

Structured information extraction is primarily achieved through a rule-based traversal algorithm to generate instruction sets, as illustrated in Fig. 3. The first method, rule slicing, is applicable to structured data formats such as JSON and CSV. By setting rules to partition the data, instruction sets containing “instruct,” “input,” and “output” are generated. For instance, in CSV data, the horizontal axis represents subjects, and the vertical axis represents attributes. By matching these, the attribute values for the subject are extracted, with “instruct” as the task description, “input” as the subject name, and “output” as the attribute value. This algorithm can quickly generate large volumes of instruction data, as shown in Fig. 3-(a). In JSON data, the key represents the attribute, and the value represents the data, which, when matched, forms the “input” and “output” fields, as shown in Fig. 3-(b). The second method, rule masking, is used for completing text or code snippets. For example, a code snippet is divided into three parts—prefix, middle, and suffix—based on sentence count. Through masking, “instruct” describes the completion task, “input” is the incomplete code snippet, and “output” is the completion portion, forming the instruction data, as shown in Fig. 3-(c).

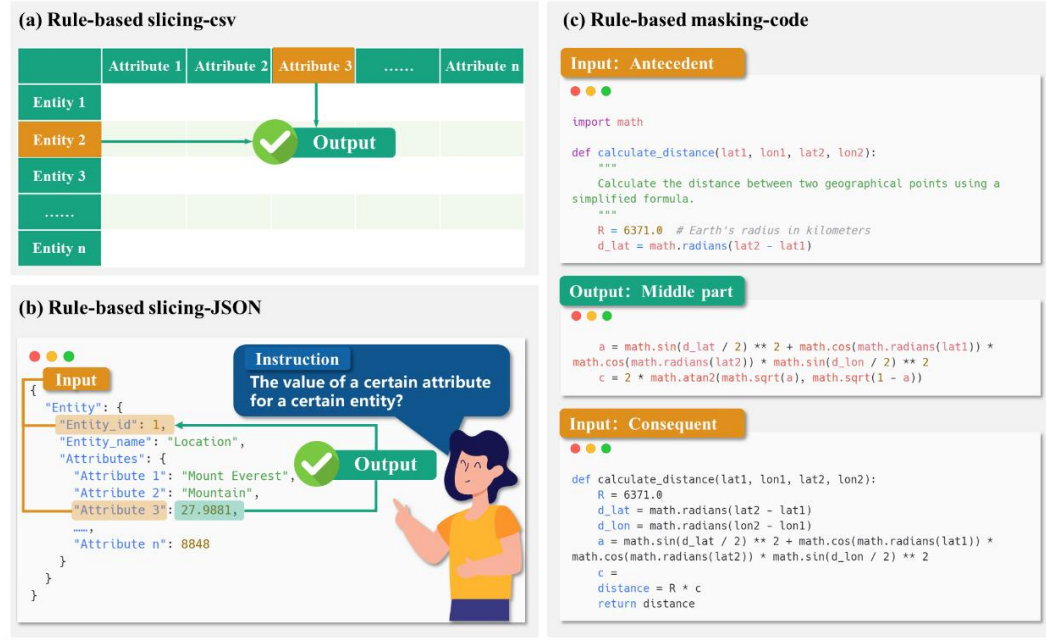


Fig.3. Diagram of the Rule-based Structured Instruction Construction Method

### 3.2.2 Self-Instruct generation

The instruction tuning data from structured extraction primarily organizes the textual content of the pretraining data in sequence, functioning as a form of “pre-disclosure” for downstream tasks. This method emphasizes surface-level information organization but lacks deeper semantic connections. In contrast, the Self-Instruct framework generates synthetic instruction sets through the model’s reasoning abilities, uncovering the underlying semantic relationships and logical patterns. This approach not only systematically organizes knowledge but also reveals deeper logical relationships, aiming to significantly enhance the model’s understanding and application capabilities in geospatial code generation tasks. The construction process is illustrated in Fig. 4.

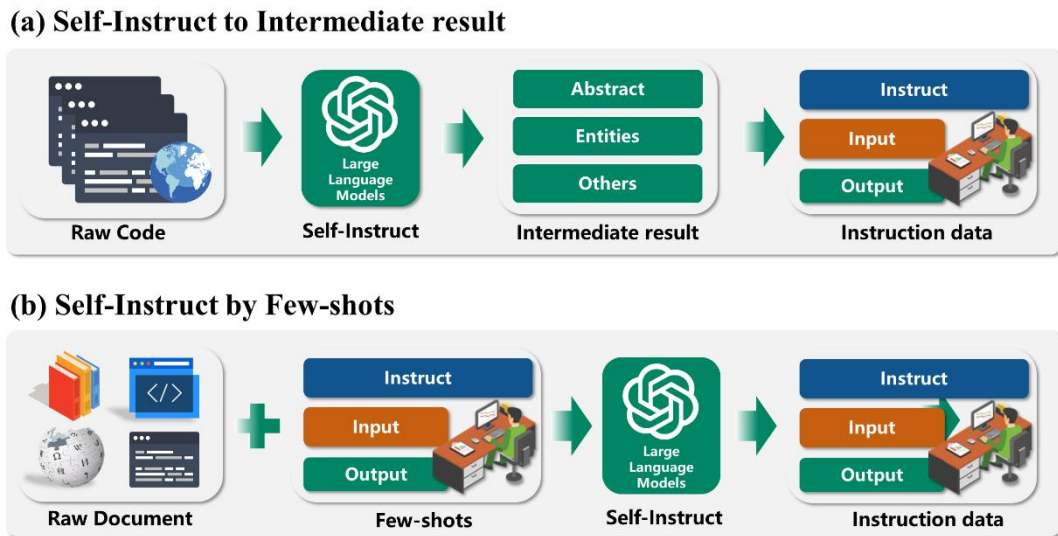


Fig.4 Instruction Data Construction Method Based on the Self-Instruct Framework

The core of the Self-Instruct framework lies in guiding the large language model to self-summarize through prompt engineering, thereby generating task-relevant instruction sets. This can be achieved in two ways: first, after producing intermediate results, instruction sets are constructed based on rules and machine learning algorithms, as illustrated in Fig. 4-(a). For example, high-quality code is selected from GeoCode-PT to generate code summaries, and instructions are created through bidirectional pairing of the code and its summary. The second approach involves one-shot learning, where a few examples are directly provided, allowing the model to autonomously summarize knowledge and generate instructions, as shown in Fig. 4-(b). For instance, extracting relationships between operators and datasets from knowledge tables, or generating platform and toolkit recognition instructions from encyclopedic documents.

### 3.2.3 Natural Language Style Instruction Tuning Data

To prevent pure code-related instruction data from potentially diminishing the general language understanding and coding capabilities of the model during fine-tuning, we collected the multilingual code understanding and generation instruction dataset, Alpaca-GPT-4, from the Hugging Face platform. We filtered the dataset to include multilingual data such as Chinese, English, Japanese, Arabic, and French. These diverse natural language instructions help enhance GeoCode-GPT's multilingual adaptability and improve the readability of its outputs.

### 3.3 GeoCode-Eval

The evaluation corpus is designed to test the model's performance in geospatial code generation tasks. Based on Benjamin Bloom's taxonomy of cognitive objectives (Forehand and technology, 2010), we developed the GeoCode-Eval dataset, which covers three key dimensions: "Cognition and Memory," "Comprehension and Interpretation," and "Innovation and Creation," as illustrated in Fig. 5.

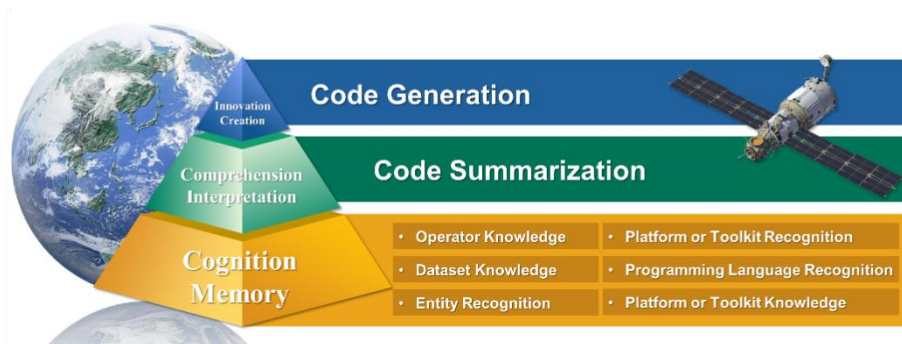


Fig.5 GeoCode-Eval Evaluation Dimension Construction Diagram

In the "Cognition and Memory" phase, GeoCode-Eval assesses the model's basic cognitive abilities through multiple-choice questions, including operator knowledge, dataset knowledge, platform recognition, and entity recognition. In the Comprehension and Interpretation phase,

the model's ability to summarize is examined, evaluating its capacity to synthesize and interpret geospatial code. Finally, in the Innovation and Creation phase, the model's code generation capability is assessed through code generation tasks. The detailed data breakdown is presented in Table 4.

Table 4 GeoCode-Eval Data Inventory

Type	Evaluation Dataset	Quantity	Creation Method	Requirements
Multiple Choice	Operator Knowledge	1000	Opensource Or Self-Instruct	Uniqueness Accuracy Deceptiveness
	Dataset Knowledge	250		
	Platform or Toolkit Knowledge	250		
	Platform or Toolkit Recognition	500		
	Programming Language	500		
	Recognition			
Subjective	Entity Recognition	500	Prompt Engineering	Accuracy Clarity Readability
	Code Summarization	500		
	Code Generation	500		

To ensure fairness in evaluation and prevent knowledge leakage(Wang et al., 2024c), all multiple-choice questions in GeoCode-Eval were sourced from platforms such as Baidu Wenku, Niuke, and Daoke Wenku, covering university exams and basic programming tests, or generated using the Self-Instruct framework based on GeoCode-PT data. All questions were manually validated to ensure the uniqueness of the correct answers and the plausibility of the distractors, resulting in a total of 3,000 multiple-choice questions. The summarization and code generation tasks were constructed similarly to GeoCode-SFT, using different valid code snippets, with prompt-based guidance for generating geospatial code summaries. The summaries were required to accurately capture functionality, clearly identify entities, and be concise in language. A total of 500 summarization tasks and 500 code generation tasks were created, with all questions and answers manually checked for quality and readability.

#### 4. Model Training

A high-quality base model is crucial for effective fine-tuning(Radiya-Dixit and Wang, 2020). Compared to general-purpose LLMs, general-purpose code generation models are already optimized for code generation tasks but lack domain-specific knowledge of geospatial code. Therefore, this study focuses on fine-tuning a general code generation model. QLoRA reduces GPU memory usage by approximately 75%, enabling larger batch sizes and longer sequences, making it suitable for large-scale code processing in resource-constrained environments. LoRA, on the other hand, accelerates convergence during fine-tuning by about 66%, making it ideal for high-precision instruction tuning. As a result, we adopt QLoRA for pretraining and LoRA for fine-tuning to achieve an optimal balance between computational resources and

training efficiency. This section introduces the base model, Code Llama-7B, and the two training stages of GeoCode-GPT.

#### **4.1 Base Model**

In this study, we selected Code Llama as the base model. LLaMA-2 is a commonly used foundation for open-source code generation models, and Code Llama builds on this foundation with specialized training. It has demonstrated excellent performance in benchmark tests such as HumanEval and MBPP, particularly in tasks like code generation, code completion, and handling long contexts, even surpassing the larger LLaMA 2-70B model in some areas. This makes it highly suitable for optimizing geospatial code generation tasks. Additionally, Code Llama offers three parameter configurations: 7B, 13B, and 34B. Compared to the larger models, Code Llama-7B strikes an ideal balance between performance and lower resource consumption, while also supporting efficient LoRA fine-tuning. Considering performance, flexibility, and training costs, Code Llama-7B is the optimal choice for this study.

#### **4.2 Pretraining**

During the pretraining phase, we optimized the Code Llama-7B model using the GeoCode-PT corpus with QLoRA, combining quantization and low-rank adaptation to reduce memory usage and support the longest possible input sequences, thereby improving the model's learning efficiency. The specific hyperparameter configuration is as follows: a global batch size of 64, int4 quantization precision, and one training epoch. The initial learning rate was set at 0.0002, with a cosine decay scheduler and linear warmup over the first 5% of steps. A weight decay factor of 0.1 was applied to prevent overfitting. Gradient accumulation steps were set to 4, and the maximum input sequence length was 4096 tokens, ensuring smooth operation on two NVIDIA A100 40GB GPUs. For the QLoRA configuration, we set the rank value to 64, used NF4 quantization, and a scaling factor of 128. The main modules optimized included the q\_proj, v\_proj, k\_proj, o\_proj, and MLP layers. A dropout probability of 0.05 was applied to mitigate the risk of overfitting.

#### **4.3 Fine-Tuning**

After QLoRA pretraining, the model acquired foundational knowledge in geospatial code generation. To further enhance the model's controllability and generalization to new tasks, we applied LoRA for lightweight fine-tuning, enabling more precise parameter adjustments. The fine-tuning settings were as follows: an initial learning rate of 0.0001 was chosen to ensure stability and gradual convergence during the fine-tuning process. The global batch size was set to 32, with gradient accumulation steps of 4, resulting in an effective batch size of 128. The input sequence length remained at 4096 tokens to handle longer contextual information. The LoRA configuration included a rank value of 64, targeting the key modules q\_proj, v\_proj, k\_proj, o\_proj, and the MLP. A dropout rate of 0.05 was maintained to prevent overfitting. The fine-tuning process was conducted on two NVIDIA A100 40GB GPUs, ensuring efficient utilization of computational resources and improving the model's

performance in following complex instructions.

## **5. Evaluation**

The evaluation was conducted using the GeoCode-Eval dataset. This section presents the evaluation methodology and results for GeoCode-GPT-7B, and compares its performance with leading LLMs across various domains. Commercial models included GPT-4, GPT-3.5, and ERNIE 4.0. For general open-source LLMs, we selected LLaMA 2-7B, LLaMA 3-8B, as well as general-purpose code generation models with similar parameter sizes: CodeGemma-7B, StarCoder 2-7B, and CodeGeeX 2-6B. The baseline model was Code Llama-7B, with the higher-parameter version, Code Llama-13B, included for reference.

### **5.1 Multiple-Choice Questions**

Each multiple-choice question provides four options, with one correct answer, covering six dimensions: Operator Knowledge (OK), Datasets Knowledge (DK), Platform or Toolkits Knowledge (PTK), Platform or Toolkits Recognition (PTR), Programming Language Recognition (PLR), and Entity Recognition (ER). The model's output was then compared with the correct answer, and the corresponding accuracy was calculated. The evaluation results are presented in Table 5.

Table 5 : Multiple-choice Question Evaluation Data Table

Model	Acc-OK		Acc-DK		Acc-PTK		Acc-PTR		Acc-PLR		Acc-ER		Acc-Average	
GPT-4	0.804	+0.069	0.520	+0.272	0.784	-0.032	0.878	+0.024	0.936	+0.018	0.852	-0.106	0.757	+0.091
GPT-3.5	0.752	+0.121	0.452	+0.340	0.732	+0.020	0.852	+0.050	0.914	+0.040	0.728	+0.108	0.738	+0.110
ERNIE 4.0	0.723	+0.150	0.404	+0.388	0.608	+0.144	0.804	+0.098	0.890	+0.064	0.678	+0.158	0.685	+0.163
LLaMA 2-7B	0.476	+0.397	0.328	+0.464	0.640	+0.112	0.676	+0.226	0.822	+0.132	0.524	+0.312	0.578	+0.270
LLaMA 3-8B	0.527	+0.346	0.376	+0.416	0.652	+0.100	0.690	+0.212	0.850	+0.104	0.536	+0.300	0.606	+0.242
CodeGemma-7B	0.583	+0.290	0.208	+0.584	0.520	+0.232	0.608	+0.294	0.876	+0.078	0.468	+0.368	0.544	+0.304
StarCoder 2-7B	0.597	+0.276	0.272	+0.520	0.572	+0.180	0.610	+0.292	0.880	+0.074	0.316	+0.520	0.541	+0.307
CodeGeeX 2-6B	0.548	+0.325	0.252	+0.540	0.440	+0.312	0.586	+0.316	0.846	+0.108	0.492	+0.344	0.527	+0.321
Code Llama-13B	0.605	+0.268	0.312	+0.480	0.600	+0.152	0.636	+0.266	0.902	+0.052	0.451	+0.385	0.584	+0.264
Code Llama-7B	0.643	+0.230	0.284	+0.508	0.592	+0.160	0.614	+0.288	0.874	+0.080	0.424	+0.412	0.572	+0.276
<b>GeoCode-GPT-7B</b>	<b>0.873</b>		<b>0.792</b>		<b>0.752</b>		<b>0.902</b>		<b>0.954</b>		<b>0.746</b>		<b>0.848</b>	

The evaluation results show that GeoCode-GPT-7B outperformed the baseline model, Code Llama-7B, across all assessed dimensions. The smallest improvement was observed in the Programming Language Recognition dimension (0.08), while the largest improvement was in the Datasets Knowledge dimension (0.508), with an overall average increase of 0.276. Compared to other models, GeoCode-GPT-7B scored 0.032 and 0.106 lower than GPT-4 in the Platform or Toolkits Knowledge and Entity Recognition dimensions, respectively, but demonstrated significant superiority in all other dimensions.

Since Operator Knowledge and Datasets Knowledge pertain to the “proprietary knowledge” of geospatial platforms, they were not included in the training data of other models, leading to weaker performance in the Datasets Knowledge dimension. The lowest scores were 0.476 for LLaMA 2-7B and 0.208 for CodeGemma-7B. In contrast, after domain-specific fine-tuning, GeoCode-GPT-7B's scores increased by 0.066 to 0.397 (Operator Knowledge) and by 0.272 to 0.584 (Datasets Knowledge). In the Programming Language Recognition task, since geospatial code is wrapped around foundational programming languages, retaining some of the original syntax, most models could easily recognize the underlying languages. Commercial models performed the best, with general-purpose code generation models slightly outperforming general LLMs. GeoCode-GPT-7B showed limited improvement in this task (0.018-0.132). By comparison, the models performed worse in the Platform or Toolkits Recognition task, likely due to the lower usage of certain platforms and the limited availability of open-source code. While models could identify syntax differences, they struggled to accurately match platform or toolkit names without specific instruction training. However, GeoCode-GPT-7B showed significant improvement in this task due to instruction tuning, outperforming other models by 0.024 to 0.316 points. Platform or Toolkits Knowledge is generally considered common encyclopedic knowledge, resulting in minimal performance differences across models. Commercial models overall outperformed general LLMs, while general-purpose code generation models performed the worst, possibly because their training focuses more on code content, reducing their geospatial foundational knowledge. In this task, GeoCode-GPT-7B led by 0.02 to 0.312 points, except for GPT-4. In the Entity Recognition task, where code functions as a specialized form of natural language, stronger semantic understanding is required. As a result, general-purpose LLMs slightly outperformed general code generation models. GeoCode-GPT-7B demonstrated higher accuracy than other models (except GPT-4), with a margin of 0.108 to 0.52 points. These evaluation results validate the effectiveness of GeoCode-GPT-7B's training strategy.


## 5.2 Subjective Questions

Geospatial code often involves the analysis and processing of spatiotemporal imagery, which is difficult for standard compilers to directly handle or visualize. As a result, evaluation typically relies on experts, which is costly and subjective. Similar challenges arise when assessing the readability, entity accuracy, and completeness of code or summaries. Since the semantic expression of the same entity can vary, string-matching scores lack flexibility. To address this, we designed specific prompts for GPT-4 to act as an “evaluator” for automatic


assessment. Given the token cost of LLMs, the prompt template was carefully crafted to emphasize conciseness in scoring, aiming to improve expression efficiency and avoid overly lengthy responses.

### 5.2.1 Code Summarization

The evaluation of code summarization is based on three metrics: Completeness, Accuracy, and Readability. Completeness requires the summary to cover six key dimensions: code overview, datasets used, spatial scope, temporal scope, input/output data types, and the functional implementation process. Accuracy demands that, despite potential differences in expression, the semantic content must be correct. Readability focuses on clear logic, smooth phrasing, and concise expression. A prompt was designed to guide GPT-4 to reference the standard answer and assign a score, ranging from 1 to 10, which is then converted to a 0-1 scale for comprehensive evaluation. The prompt design is illustrated in Fig. 6.

**Role**

You are a **code review expert** with extensive experience in **geospatial code programming**, focused on **analyzing and evaluating code summaries**. Your task is to assess these summaries based on three criteria: **completeness, accuracy, and readability**. Please provide a score from 1 to 10 for each criterion, convert it to a 0-1 scale, round to three decimal places, and calculate the final average score similarly.

**Criteria**

**Completeness**


Completeness requires the summary to cover **six key dimensions**: code overview, data used, spatial scope, temporal scope, input/output data types, and process of functionality implementation.

**Accuracy**

Accuracy requires that, although the **expression may vary**, the **meaning must be precise**.

**Readability**


Readability requires **clear logic**, **smooth sentences**, and **concise expression**.

**Format**

**Completeness: [Score 1-10]**  
(Converted to 0-1 scale: [0.x rounded to three decimal places])

**Accuracy: [Score 1-10]**  
(Converted to 0-1 scale: [0.x rounded to three decimal places])

**Readability: [Score 1-10]**  
(Converted to 0-1 scale: [0.x rounded to three decimal places])

**Input & Reference**

**Code Summary for Evaluation:**  
"{code\_summary}"

**Reference Standard Answer:**  
"{reference\_answer}"

Fig.6 Code Summarization Evaluation Prompt Template

As shown in Table 6, GeoCode-GPT-7B demonstrated significant improvements across all three evaluation metrics compared to the baseline model, Code Llama-7B, with gains ranging

from 0.142 to 0.252 and an overall enhancement of 0.214 in summarization performance. When compared to other models, GeoCode-GPT-7B showed performance improvements of 0.017 to 0.254 in summarization generation. In the Completeness metric, GeoCode-GPT-7B outperformed all other models by 0.032 to 0.164, except for GPT-4, where it scored 0.026 lower. This difference may be related to context token length, as larger commercial models can provide more contextual information, leading to better completeness scores. All models scored above 0.75, indicating that they could recognize and cover at least 4.5 out of the six dimensions. However, longer context tokens also introduced issues of information redundancy. Although commercial models generated more comprehensive summaries, their efficiency in information expression decreased, resulting in lower scores for Readability. Code generation models, due to their training focus on code, may have diluted abilities in general text generation, with readability scores generally around 0.6. GeoCode-GPT-7B, through expert-optimized instruction tuning with the GeoCode-SFT dataset, led the comparison group in readability, outperforming other models by 0.022 to 0.274. In the Accuracy metric, model performance varied significantly. GPT-4 achieved the highest score at 0.952, while CodeGemma-7B performed the worst at 0.582. GeoCode-GPT-7B, benefiting from instruction fine-tuning that functioned like multiple few-shot learning iterations, improved accuracy by 0.068 to 0.349 compared to other models, though it scored slightly lower than GPT-4 (by 0.022). Overall, the performance of GeoCode-GPT-7B across all summarization metrics validates the effectiveness and advantages of its training strategy.


Table 6 : Code Summarization Evaluation Data Table

Model	Completeness		Accuracy		Readability		Overall	
GPT-4	0.942	-0.026	0.952	-0.022	0.796	+0.100	0.897	+0.017
GPT-3.5	0.884	+0.032	0.862	+0.068	0.744	+0.152	0.829	+0.085
ERNIE 4.0	0.822	+0.094	0.748	+0.182	0.698	+0.198	0.756	+0.158
LLaMA 2-7B	0.780	+0.136	0.698	+0.232	0.852	+0.044	0.777	+0.137
LLaMA 3-8B	0.810	+0.106	0.726	+0.204	0.874	+0.022	0.804	+0.110
CodeGemma-7B	0.762	+0.154	0.582	+0.348	0.634	+0.262	0.660	+0.254
StarCoder 2-7B	0.776	+0.140	0.640	+0.290	0.640	+0.256	0.685	+0.229
CodeGeeX 2-6B	0.752	+0.164	0.660	+0.270	0.622	+0.274	0.678	+0.236
Code Llama-13B	0.806	+0.110	0.702	+0.228	0.678	+0.218	0.729	+0.185
Code Llama-7B	0.774	+0.142	0.678	+0.252	0.648	+0.248	0.700	+0.214
<b>GeoCode-GPT-7B</b>	<b>0.916</b>		<b>0.930</b>		<b>0.896</b>		<b>0.914</b>	

## 5.2.2 Code Generation


The code generation evaluation is based on three core metrics: Accuracy, Readability, and Executability. The scoring methodology is illustrated in the figure. Accuracy refers to the proportion of key entities (such as data sources, time, space, input/output data) in the generated code that match the requirements of the task. This is calculated by using GPT-4 with a specific prompt template to extract and compare the generated code with the target entities, assessing consistency as shown in Fig. 7. Executability is determined by experts who

run the generated code on different platforms; the percentage of successfully executed code represents the executability score. Readability evaluates whether the code structure is clear, comments are appropriate, and whether variable naming and function lengths follow standard conventions. Experts rank the generated code from different models through a blind selection process. The readability score is based on the average ranking of each model and is calculated using the formula  $(11 - n) / 11$ , where  $n$  is the average ranking of the model.



Role

You are an expert in evaluating geospatial code accuracy, focusing on key entities such as data source, time, space, input, and output. Your task is to assess the consistency between the generated code and the reference requirements based on these key entities.



Criteria

Data Source

Does the generated code use the correct data source as required?

Temporal Scope

Does the code handle the correct time range or period as specified?

Spatial Scope

Is the geographical or spatial scope correctly represented in the code?

Input/Output Data Types

Are the input and output data types consistent with the requirements?



Chain of thinking

Step by step

- Extract the relevant entity from the generated code.
- Compare it with the reference target provided in the prompt.
- Provide a consistency score (1 to 10), where 10 means fully consistent, and 1 means completely inconsistent.
- Explain your reasoning for each score.



Formate

1.Data Source:[Score 1-10]

2. Temporal Scope:[Score 1-10]

3. Spatial Scope:[Score 1-10]

4.Input/Output Data:[Score 1-10]



Input & Reference

Input:

Generated code:  
"{generated\_code}"

Reference:

The target code entities are:  
- \*\*Data Source\*\*: {target\_data\_source}  
- \*\*Temporal Scope\*\*: {target\_time}  
- \*\*Spatial Scope\*\*: {target\_space}  
- \*\*Input/Output Data Types\*\*: {target\_input\_output}

Fig.7 Code Generation Evaluation Prompt Template

As shown in Table 7, GeoCode-GPT-7B demonstrated significant improvements across all metrics compared to the baseline model, particularly in Readability, where the score increased by 0.373. Even in Executability, which showed the smallest improvement, GeoCode-GPT-7B

outperformed the baseline by 0.202, with an overall performance increase of 0.251 points. While there remains a gap between GeoCode-GPT-7B and commercial models like GPT-4 in Accuracy, Readability, and Executability (0.036, 0.164, and 0.024, respectively), and a 0.107 gap in Readability compared to GPT-3.5, GeoCode-GPT-7B outperformed other open-source models by 0.08 to 0.373 across all metrics. In terms of Accuracy, general-purpose LLMs and code generation models showed lower accuracy in handling code entities (0.434–0.574), likely due to their lack of geospatial modeling knowledge (e.g., operator syntax and dataset references). Even commercial models failed to exceed an accuracy score of 0.75 in this dimension. Moreover, models without specialized training performed worse in Executability, such as LLaMA 2-7B, which achieved an accuracy of only 0.224. GeoCode-GPT-7B, despite scoring 0.504, still showed an improvement of 0.074 to 0.28 over other models, highlighting the effectiveness of its training strategy. In Readability, there was considerable variation among models. GeoCode-GPT-7B scored 0.698, with an average ranking of 3.322, slightly lower than GPT-4’s ranking of 1.529. However, compared to the worst-performing model, Code Llama-7B, GeoCode-GPT-7B improved by 4.103 ranks. Overall, except for a 0.048 gap with GPT-4, GeoCode-GPT-7B outperformed other models by 0.012 to 0.251, demonstrating the potential of fine-tuning for enhancing open-source models in geospatial code generation tasks.

Table 7 : Code Generation Evaluation Data Table

Model	Accuracy		Readability		Executability		Overall	
GPT-4	0.742	-0.036	0.861	-0.164	0.528	-0.024	0.710	-0.048
GPT-3.5	0.698	+0.008	0.805	-0.107	0.430	+0.074	0.644	+0.012
ERNIE 4.0	0.622	+0.084	0.585	+0.113	0.302	+0.202	0.503	+0.133
LLaMA 2-7B	0.434	+0.272	0.623	+0.074	0.224	+0.280	0.427	+0.209
LLaMA 3-8B	0.456	+0.250	0.659	+0.038	0.242	+0.262	0.452	+0.184
CodeGemma-7B	0.552	+0.154	0.543	+0.155	0.282	+0.222	0.459	+0.177
StarCoder 2-7B	0.574	+0.132	0.425	+0.273	0.354	+0.150	0.451	+0.185
CodeGeeX 2-6B	0.537	+0.169	0.378	+0.320	0.326	+0.178	0.414	+0.222
Code Llama-13B	0.564	+0.142	0.484	+0.214	0.356	+0.148	0.468	+0.168
Code Llama-7B	0.528	+0.178	0.325	+0.373	0.302	+0.202	0.385	+0.251
<b>GeoCode-GPT-7B</b>	<b>0.706</b>		<b>0.698</b>		<b>0.504</b>		<b>0.636</b>	

## 6. Conclusion

In this study, we developed the GeoCode-PT and GeoCode-SFT corpora, along with the GeoCode-Eval evaluation set, and introduced GeoCode-GPT-7B, the first large language model dedicated to geospatial code generation. By employing QLoRA and LoRA for pretraining and fine-tuning, we achieved significant improvements in the model’s performance. We also established a comprehensive evaluation framework, incorporating option matching, expert validation, and LLM scoring, and conducted a systematic assessment using GeoCode-Eval. The results showed that GeoCode-GPT-7B demonstrated significant improvements over the base model, Code Llama-7B. Although it did not surpass GPT-4 in

certain metrics, GeoCode-GPT-7B exhibited clear advantages over models with similar parameter sizes and outperformed larger models such as Code Llama-13B and ERNIE 4.0 in all metrics, as well as GPT-3.5 in most metrics. These results validate the effectiveness of the corpus construction and fine-tuning strategies, as well as GeoCode-GPT-7B's performance superiority in the GeoCode-Eval evaluation.

## 6.1 Limitations

This study provides insights into optimizing the performance boundaries of LLMs in geospatial code generation tasks. To address the gap with GPT-4 in certain metrics, future work will focus on expanding the scale of instruction data, improving data quality, and exploring more efficient methods for structured knowledge representation. Although GeoCode-GPT-7B has shown improvements in code executability, there is still room for enhancement. Future efforts will involve increasing both the scale and precision of high-quality code training corpora, along with leveraging more powerful hardware and additional training epochs to further improve the model's executability in code generation tasks.

## 6.2 Outlook

This study provides a preliminary exploration into the application of LLMs in geospatial modeling tasks. Future research can further unlock their potential by developing models with larger parameter scales and creating customized geospatial code generation models. By integrating multi-platform interfaces, automated code testing could be achieved, reducing reliance on expert knowledge and prompt engineering. Additionally, exploring cross-platform code translation capabilities could lower the syntactic barriers between platforms, enhancing user experience. Further research could focus on models tailored for repository-level geospatial code generation, incorporating indexing, contextual information, and memory modules to handle complex tasks. Lastly, the establishment of multi-agent collaboration frameworks could automate code generation, testing, and optimization, thereby improving both the quality and efficiency of outputs. We anticipate more significant advancements in this field in the near future.

## Reference

- Al-Yadumi, S., Xion, T.E., Wei, S.G.W., Boursier, P.J.I.A., 2021. Review on integrating geospatial big datasets and open research issues. 9, 10604-10620.
- Bai, J., Bai, S., Chu, Y., Cui, Z., Dang, K., Deng, X., Fan, Y., Ge, W., Han, Y., Huang, F.J.a.p.a., 2023. Qwen technical report.
- Bill, R., Blankenbach, J., Breunig, M., Haunert, J.-H., Heipke, C., Herle, S., Maas, H.-G., Mayer, H., Meng, L., Rottensteiner, F.J.P.J.o.P., Remote Sensing, Science, G., 2022. Geospatial information research: state of the art, case studies and future perspectives. 90, 349-389.
- Blackwell, M., Iacus, S., King, G., Porro, G.J.T.S.J., 2009. cem: Coarsened exact matching in Stata. 9, 524-546.
- Cekan, O., Kotasek, Z., 2017. A probabilistic context-free grammar based random test program

generation, 2017 Euromicro Conference on Digital System Design (DSD). IEEE, pp. 356-359.

Chae, K., Oh, H., Heo, K., Yang, H.J.P.o.t.A.o.P.L., 2017. Automatically generating features for learning program analysis heuristics for C-like languages. 1, 1-25.

Chen, M., Tworek, J., Jun, H., Yuan, Q., Pinto, H.P.D.O., Kaplan, J., Edwards, H., Burda, Y., Joseph, N., Brockman, G.J.a.p.a., 2021. Evaluating large language models trained on code.

Christophe, C., Kanithi, P.K., Munjal, P., Raha, T., Hayat, N., Rajan, R., Al-Mahrooqi, A., Gupta, A., Salman, M.U., Gosal, G.J.a.p.a., 2024. Med42--Evaluating Fine-Tuning Strategies for Medical LLMs: Full-Parameter vs. Parameter-Efficient Approaches.

Cui, J., Li, Z., Yan, Y., Chen, B., Yuan, L.J.a.p.a., 2023. Chatlaw: Open-source legal large language model with integrated external knowledge bases.

Dehaerne, E., Dey, B., Halder, S., De Gendt, S., Meert, W.J.I.A., 2022. Code generation using machine learning: A systematic review. 10, 82434-82455.

Depradine, C.J.E.S.w.A., 2003. Expert system for extracting syntactic information from Java code. 25, 187-198.

Dettmers, T., Pagnoni, A., Holtzman, A., Zettlemoyer, L.J.A.i.N.I.P.S., 2024. Qlora: Efficient finetuning of quantized llms. 36.

Dubois, Y., Galambosi, B., Liang, P., Hashimoto, T.B.J.a.p.a., 2024. Length-controlled alpacaEval: A simple way to debias automatic evaluators.

Feng, S., Shi, W., Wang, Y., Ding, W., Balachandran, V., Tsvetkov, Y.J.a.p.a., 2024. Don't Hallucinate, Abstain: Identifying LLM Knowledge Gaps via Multi-LLM Collaboration.

Feng, Y., Ding, L., Xiao, G., 2023. Geoqamap-geographic question answering with maps leveraging LLM and open knowledge base (short paper), 12th International Conference on Geographic Information Science (GIScience 2023). Schloss Dagstuhl-Leibniz-Zentrum für Informatik.

Forehand, M.J.E.p.o.l., teaching,, technology, 2010. Bloom's taxonomy. 41, 47-56.

Foroumandi, E., Moradkhani, H., Sanchez - Vila, X., Singha, K., Castelletti, A., Destouni, G.J.W.R.R., 2023. ChatGPT in hydrology and earth sciences: Opportunities, prospects, and concerns. Wiley Online Library, p. e2023WR036288.

Guo, D., Zhu, Q., Yang, D., Xie, Z., Dong, K., Zhang, W., Chen, G., Bi, X., Wu, Y., Li, Y.J.a.p.a., 2024. DeepSeek-Coder: When the Large Language Model Meets Programming--The Rise of Code Intelligence.

Hadi, M.U., Qureshi, R., Shah, A., Irfan, M., Zafar, A., Shaikh, M.B., Akhtar, N., Wu, J., Mirjalili, S.J.A.P., 2023. A survey on large language models: Applications, challenges, limitations, and practical usage.

Hammad, M., Babur, Ö., Abdul Basit, H., Brand, M.v.d., 2020. Deepclone: modeling clones to generate code predictions, Reuse in Emerging Software Engineering Practices: 19th International Conference on Software and Systems Reuse, ICSR 2020, Hammamet, Tunisia, December 2–4, 2020, Proceedings 19. Springer, pp. 135-151.

Hou, S., Zhangxiao, S., Jianyuan, L., Anqi, Z., Zhipeng, G., Rui, L., Wu, H.J.a.p.a., 2024. Can Large Language Models Generate Geospatial Code?

Hu, E.J., Shen, Y., Wallis, P., Allen-Zhu, Z., Li, Y., Wang, S., Wang, L., Chen, W.J.a.p.a., 2021. Lora: Low-rank adaptation of large language models.

Hu, X., Chen, Q., Wang, H., Xia, X., Lo, D., Zimmermann, T.J.A.T.o.S.E., Methodology, 2022. Correlating automated and human evaluation of code documentation generation quality. 31, 1-28.

Imam, A.T., Rousan, T., Aljawarneh, S., 2014. An expert code generator using rule-based and frames

knowledge representation techniques, 2014 5th International Conference on Information and Communication Systems (ICICS). IEEE, pp. 1-6.

Izzidien, A., Sargeant, H., Steffek, F.J.a.p.a., 2024. LLM vs. Lawyers: Identifying a Subset of Summary Judgments in a Large UK Case Law Dataset.

Jeong, C.J.a.p.a., 2024. Fine-tuning and utilization methods of domain-specific llms.

Jiang, J., Wang, F., Shen, J., Kim, S., Kim, S.J.a.p.a., 2024. A Survey on Large Language Models for Code Generation.

Li, Y., Bubeck, S., Eldan, R., Del Giorno, A., Gunasekar, S., Lee, Y.T.J.a.p.a., 2023. Textbooks are all you need ii: phi-1.5 technical report.

Liang, J., Zhao, A., Hou, S., Jin, F., Wu, H.J.I.J.o.D.E., 2024. A GPT-enhanced framework on knowledge extraction and reuse for geographic analysis models in Google Earth Engine. 17, 2398063.

Lin, C.-Y., 2004. Rouge: A package for automatic evaluation of summaries, Text summarization branches out, pp. 74-81.

Long, L., Wang, R., Xiao, R., Zhao, J., Ding, X., Chen, G., Wang, H.J.a.p.a., 2024. On llms-driven synthetic data generation, curation, and evaluation: A survey.

Luo, Z., Xu, C., Zhao, P., Sun, Q., Geng, X., Hu, W., Tao, C., Ma, J., Lin, Q., Jiang, D.J.a.p.a., 2023. Wizardcoder: Empowering code large language models with evol-instruct.

Maeng, K., Colin, A., Lucia, B.J.P.o.t.A.o.P.L., 2017. Alpaca: Intermittent execution without checkpoints. 1, 1-30.

Martino, A., Iannelli, M., Truong, C., 2023. Knowledge injection to counter large language model (LLM) hallucination, European Semantic Web Conference. Springer, pp. 182-185.

Milligan, P., McCollum, B., McMullan, P., Corr, P., 2003. The Utilisation of Heuristic Techniques in Parallel Code Generation, Proceedings of the 5 Meta Heuristics International Conference, 25-28 August 2003.

Nymeyer, A., Katoen, J.-P.J.A.I., 1997. Code generation based on formal BURS theory and heuristic search. 34, 597-635.

Papineni, K., Roukos, S., Ward, T., Zhu, W.-J., 2002. Bleu: a method for automatic evaluation of machine translation, Proceedings of the 40th annual meeting of the Association for Computational Linguistics, pp. 311-318.

Radiya-Dixit, E., Wang, X., 2020. How fine can fine-tuning be? learning efficient language models, International Conference on Artificial Intelligence and Statistics. PMLR, pp. 2435-2443.

Rakhmetov, O.A., 2023. A Comparison of AI Data Platforms for Open Science.

Ren, S., Guo, D., Lu, S., Zhou, L., Liu, S., Tang, D., Sundaresan, N., Zhou, M., Blanco, A., Ma, S.J.a.p.a., 2020. Codebleu: a method for automatic evaluation of code synthesis.

Roziere, B., Gehring, J., Gloeckle, F., Sootla, S., Gat, I., Tan, X.E., Adi, Y., Liu, J., Sauvestre, R., Remez, T.J.a.p.a., 2023. Code llama: Open foundation models for code.

Scalabrino, S., Linares - Vásquez, M., Oliveto, R., Poshyvanyk, D.J.J.o.S.E., Process, 2018. A comprehensive model for code readability. 30, e1958.

Shin, J., Nam, J.J.J.o.I.P.S., 2021. A survey of automatic code generation from natural language. 17, 537-555.

Sun, J., Dai, C., Luo, Z., Chang, Y., Li, Y.J.a.p.a., 2024a. LawLuo: A Chinese Law Firm Co-run by LLM Agents.

Sun, Q., Chen, Z., Xu, F., Cheng, K., Ma, C., Yin, Z., Wang, J., Han, C., Zhu, R., Yuan, S.J.a.p.a., 2024b. A

survey of neural code intelligence: Paradigms, advances and beyond.

Tamiminia, H., Salehi, B., Mahdianpari, M., Quackenbush, L., Adeli, S., Brisco, B.J.I.j.o.p., sensing, r., 2020. Google Earth Engine for geo-big data applications: A meta-analysis and systematic review. 164, 152-170.

Wang, C., Li, M., He, J., Wang, Z., Darzi, E., Chen, Z., Ye, J., Li, T., Su, Y., Ke, J.J.a.p.a., 2024a. A Survey for Large Language Models in Biomedicine.

Wang, J., Zhang, B., Du, Q., Zhang, J., Chu, D.J.a.p.a., 2024b. A Survey on Data Selection for LLM Instruction Tuning.

Wang, J.G., Wang, J., Li, M., Neel, S.J.a.p.a., 2024c. Pandora's White-Box: Increased Training Data Leakage in Open LLMs.

Wang, Y., Kordi, Y., Mishra, S., Liu, A., Smith, N.A., Khashabi, D., Hajishirzi, H.J.a.p.a., 2022. Self-instruct: Aligning language models with self-generated instructions.

Wu, S., Irsoy, O., Lu, S., Dabrovolski, V., Dredze, M., Gehrmann, S., Kambadur, P., Rosenberg, D., Mann, G.J.a.p.a., 2023. Bloomberggpt: A large language model for finance.

Zhang, S., Dong, L., Li, X., Zhang, S., Sun, X., Wang, S., Li, J., Hu, R., Zhang, T., Wu, F.J.a.p.a., 2023. Instruction tuning for large language models: A survey.

Zhao, W.X., Zhou, K., Li, J., Tang, T., Wang, X., Hou, Y., Min, Y., Zhang, B., Zhang, J., Dong, Z.J.a.p.a., 2023. A survey of large language models.

Zheng, L., Chiang, W.-L., Sheng, Y., Zhuang, S., Wu, Z., Zhuang, Y., Lin, Z., Li, Z., Li, D., Xing, E.J.A.i.N.I.P.S., 2023. Judging llm-as-a-judge with mt-bench and chatbot arena. 36, 46595-46623.

Zhou, C., Liu, P., Xu, P., Iyer, S., Sun, J., Mao, Y., Ma, X., Efrat, A., Yu, P., Yu, L.J.A.i.N.I.P.S., 2024. Lima: Less is more for alignment. 36.

Zhuo, T.Y.J.a.p.a., 2023. ICE-Score: Instructing Large Language Models to Evaluate Code.