

# SERN: Simulation-Enhanced Realistic Navigation for Multi-Agent Robotic Systems in Contested Environments

Jumman Hossain<sup>1</sup>, Emon Dey<sup>1</sup>, Snehalraj Chugh<sup>1</sup>, Masud Ahmed<sup>1</sup>, MS Anwar<sup>1</sup>, Abu-Zaher Faridee<sup>1,2</sup>, Jason Hoppes<sup>3</sup>, Theron Trout<sup>3</sup>, Anjon Basak<sup>3</sup>, Rafidh Chowdhury<sup>3</sup>, Rishabh Mistry<sup>3</sup>, Hyun Kim<sup>3</sup>, Jade Freeman<sup>4</sup>, Niranjan Suri<sup>4</sup>, Adrienne Raglin<sup>4</sup>, Carl Busart<sup>4</sup>, Timothy Gregory<sup>4</sup>, Anuradha Ravi<sup>1</sup>, and Nirmalya Roy<sup>1</sup>

**Abstract**—The increasing deployment of autonomous systems in complex environments necessitates efficient communication and task completion among multiple agents. This paper presents SERN (Simulation-Enhanced Realistic Navigation), a novel framework integrating virtual and physical environments for real-time collaborative decision-making in multi-robot systems. SERN addresses key challenges in asset deployment and co-ordination through a bi-directional communication framework using the AuroraXR ROS Bridge. Our approach advances the SOTA through: accurate real-world representation in virtual environments using Unity high-fidelity simulator; synchronization of physical and virtual robot movements; efficient ROS data distribution between remote locations; and integration of SOTA semantic segmentation for enhanced environmental perception. Our evaluations show a 15% to 24% improvement in latency and up to a 15% increase in processing efficiency compared to traditional ROS setups. Real-world and virtual simulation experiments with multiple robots demonstrate synchronization accuracy, achieving less than 5 cm positional error and under 2° rotational error. These results highlight SERN’s potential to enhance situational awareness and multi-agent coordination in diverse, contested environments.

## I. INTRODUCTION

The deployment of autonomous multi-robot systems in real-world environments presents significant challenges, including the need for robust communication, real-time synchronization, and adaptive decision-making. As these systems increasingly operate in complex, dynamic, and often contested environments—ranging from urban areas to disaster sites—there is a growing need for frameworks that can seamlessly integrate virtual simulations with physical deployments [1]–[3]. Such integration enables more effective testing, planning, and execution, allowing robots to leverage both simulated predictions and real-world feedback to enhance their operational efficiency [4].

Traditional approaches to robot navigation and coordination often rely on either purely virtual simulations or physical trials, each with inherent limitations [5]–[7]. Virtual simulations can offer predictive insights but often lack the fidelity needed for accurate real-world replication, while physical trials can be costly, time-consuming, and limited in scope [8]. Bridging the gap between these two domains has the

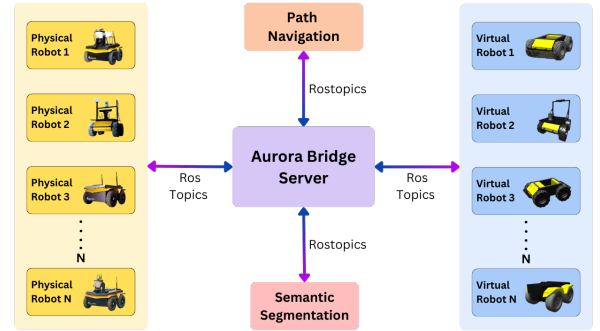


Fig. 1: The figure illustrates the integration of physical and virtual robots via the Aurora Bridge Server, which enables bi-directional communication, synchronized path planning, and semantic segmentation across distinct networks. This setup demonstrates our SERN framework’s capability to maintain consistent situational awareness and coordinated actions between robots operating in both physical and virtual environments, thereby validating the system’s effectiveness in supporting distributed multi-agent robotic operations with real-time data sharing and adaptive control.

potential to significantly enhance the performance of multi-agent systems by combining the strengths of both approaches [1], [9]. However, existing frameworks face challenges such as high latency in data synchronization, inefficient communication protocols, and difficulties in maintaining consistent situational awareness across distributed environments [2], [6], [10].

To address these challenges, we introduce SERN (Simulation-Enhanced Realistic Navigation), a novel framework designed to integrate virtual and physical environments seamlessly. SERN provides an adaptive bi-directional communication infrastructure that reduces latency and optimizes data flow, ensuring that both virtual and physical agents operate with synchronized situational awareness [5], [11]. By incorporating a physics-based synchronization model and semantic-aware ROS topic management, SERN improves the fidelity of virtual-to-physical transitions and enhances the overall coordination among robotic agents [6], [12]. The main contributions of our work are:

- **Integrated Virtual-Physical Environment Representation:** We present a novel approach for accurate real-world representation in virtual environments using

\*This work has been supported by U.S. Army Grant #W911NF2120076 and NSF CNS EAGER Grant #2233879.

<sup>1</sup>Department of Information Systems, University of Maryland, Baltimore County, USA. {jumman.hossain, edey1, schugh1, mahmed10, nroy}@umbc.edu.

<sup>2</sup>Amazon Inc., USA. abufari@amazon.com.

<sup>3</sup>Stormfish Scientific Corporation, theron.trout@stormfish-sci.com.

<sup>4</sup>DEVCOM Army Research Lab, USA.

Unity’s high-fidelity simulator. Our method incorporates geospatial data and adaptive modeling techniques, significantly reducing the time and effort associated with traditional manual terrain modeling.

- **AuroraXR ROS Bridge for Distributed Communication:** We develop an efficient ROS data distribution system between remote locations using the AuroraXR framework [13]. This bridge enables secure, remote distribution of ROS data between disparate nodes, both real and virtual, showing a 15% to 24% improvement in latency compared to traditional ROS setups as the number of agents increases.
- **Physics-Aware Synchronization of Robot Movements:** We introduce a dynamic modeling approach for synchronizing physical and virtual robot movements. Our method incorporates key physical parameters and a PD control strategy, achieving an average positional error of less than 5cm and rotational error under 2 degrees between physical and virtual robots.
- **Scalable Multi-Agent Coordination:** We demonstrate the scalability of SERN through extensive experiments involving various numbers of robots, showing robust performance improvements in scenarios that reflect real-world operational challenges. SERN’s design supports the deployment of large-scale multi-agent systems, maintaining system integrity and synchronization accuracy even as the number of participating agents increases.
- **Cross-Domain Semantic Segmentation and Navigation:** We implement a domain adaptation-based approach for semantic segmentation, leveraging 3D LiDAR data to enhance generalization across different environments. This is integrated with a navigation system that operates seamlessly in both physical and virtual domains, demonstrating improved path planning and obstacle avoidance.

Experiments demonstrate SERN’s performance in complex scenarios. Compared to traditional ROS systems, our evaluations show a 15% to 24% improvement in latency and up to a 15% increase in processing efficiency, with results indicating improved network performance (46.9% to 54.5% latency reduction), scalability, and synchronization accuracy ( $< 5$  cm positional error,  $< 2^\circ$  rotational error).

## II. RELATED WORK

In this section, we address existing challenges in real-time communication, synchronization, and multi-robot coordination during navigation between virtual and physical robotics.

### A. Synchronizing Physical and Virtual Domains with Real-Time Communication

Efficient bidirectional communication and real-time multi-agent coordination is a primary factor to create consistent representations between physical and virtual environments. Tan et al. [4] introduced a method for generating high-fidelity virtual environments from real-world sensor data, facilitating more accurate simulations. Narang et al. [14] improved on

top of that to bring realism in virtual training environments. Proactive decision-making was first presented by Zhang et al. [15], but Jawhar et al. [16] emphasized the inefficiencies in static data models and highlighted communication constraints in multi-robot systems. While Tan et al. [4] addressed sim-to-real concerns, Lipton et al. [17] investigated the potential of virtual reality to enhance human-robot interaction. In their work, Liang et al. [18] synchronized digital twins with robotics, and Stadler et al. [19] addressed collaborative planning. This latter strand is supported by the study conducted by Trout et al. [20] on the role of collaborative mixed reality in decision-making. We use adaptive communication to solve the challenges faced by high-latency networks, which were previously encountered by Dennison et al.’s cross-reality architecture [13], [21]. In contrast to existing systems, our framework greatly enhances system performance and scalability by smoothly integrating more robots without interfering with running operations. While synchronisation optimisation was studied by Dennison et al. [22], our customised message passing technique guarantees more seamless, automated robot integration. Our work extends this concept by enabling real-time bidirectional updates between physical and virtual domains.

### B. Integrated Planning and Semantic Data Management

It’s critical to manage ROS data effectively with constrained bandwidth. Zelenak et al.’s [23] research on ROS-based motion control overlooked data priority, and Mur-Artal and Tardós’ [24] optimization of SLAM skipped over selective handling. The work of Lee et al. [13], [25] focused on motion data optimization, whereas Guo et al. [26] investigated reinforcement learning with multiple agents. Wen et al. [27] applied reinforcement learning to navigation tasks for robots, yet scalability remained an issue. There are still issues with path planning because Leet et al.’s [28] scalable techniques lacked flexibility. The simulations conducted by Tuci et al. [29] and Narang et al. [14] did not integrate virtual and physical settings. While navigation in simulators was the focus of Dennison et al. [21] and Goecks et al. [30], our method smoothly integrates planning across real and virtual domains. Semantically aware data is given priority, enabling automated robot-to-robot communication without manual oversight. Although earlier research achieved advancements in planning, synchronization, and communication, deficiencies in flexibility and scalability still exist.

Our SERN framework addresses these shortcomings by enhancing real-time adaptability and seamlessly integrating virtual and physical robots for improved coordination and navigation.

## III. METHODOLOGY

### A. Representing Real Environment in Virtual World

Accurate representation of real-world environments in virtual domains is essential for effective sim-to-real transfer, particularly for multi-agent robotic systems operating in complex and contested scenarios. We propose a novel approach that integrates geospatial data and adaptive modeling

techniques to generate high-fidelity virtual terrains from real-world geographic data. Utilizing Unity, our framework automates the creation of virtual environments by incorporating data from Digital Elevation Models (DEM), satellite imagery, and vector data, significantly reducing the time and effort associated with traditional manual terrain modeling. This method enhances scalability and allows for frequent updates that accurately reflect dynamic changes in the physical environment.

To maintain spatial fidelity, we employ the Haversine formula [31] to calculate great-circle distances between geographic coordinates, accounting for the Earth's curvature:

$$d = 2r \arcsin \left( \sqrt{\sin^2 \left( \frac{\Delta\phi}{2} \right) + \cos(\phi_1) \cos(\phi_2) \sin^2 \left( \frac{\Delta\lambda}{2} \right)} \right) \quad (1)$$

where  $d$  is the distance between two points,  $r$  is the Earth's radius,  $\Delta\phi = \phi_2 - \phi_1$  is the difference in latitude, and  $\Delta\lambda = \lambda_2 - \lambda_1$  is the difference in longitude. This calculation ensures accurate spatial representation in Unity by converting these distances into Unity units with appropriate scaling factors, mapping latitude to the Z-axis, longitude to the X-axis, and altitude to the Y-axis. The scaling is defined by:

$$\mathbf{u} = s \cdot \mathbf{d}, \quad (2)$$

where  $\mathbf{u} = (u_x, u_y, u_z)$  represents the Unity coordinates,  $\mathbf{d} = (d_x, d_y, d_z)$  is the vector of distances derived from the Haversine calculation, and  $s$  is the scaling factor determined by the Unity environment configuration to ensure correct proportions. Detailed on (Algorithm 1).

A significant addition of our approach is the adaptive Level of Detail (LoD) scaling (Algorithm 2), which dynamically adjusts the fidelity of the virtual environment according to the simulation's operational requirements. The LoD scaling algorithm prioritizes computational resources by applying high-resolution rendering in critical regions—such as those with dense obstacles or complex navigation paths—while simplifying less critical areas:

$$\text{LoD}(x, y, z) = \begin{cases} \text{High,} & \text{if } (x, y, z) \in \text{Critical Regions} \\ \text{Low,} & \text{otherwise} \end{cases}, \quad (3)$$

where  $\text{LoD}(x, y, z)$  denotes the level of detail at a specific coordinate, dynamically assigned based on the region's relevance to the navigation task.

### B. Distribution of ROS Data Between Remote Locations

A critical challenge in distributed robotics systems is the efficient and secure transmission of ROS data between remote locations. While ROS provides robust capabilities for local network communication, it lacks native support for remote, distributed communications. Our methodology addresses this limitation through the integration of the AuroraXR Cross-Reality framework [13] and the development of Bridge to enable data communication between agents (Fig. 2).

The AuroraXR was developed to provide a secure, high-performance framework for mediating the bi-directional ex-

---

### Algorithm 1 Convert GPS to Unity Coordinates

---

**Require:** Reference coordinates  $(\phi_{\text{ref}}, \lambda_{\text{ref}}, h_{\text{ref}})$ , Target coordinates  $(\phi, \lambda, h)$ , Scaling factor  $s$

```

1: Initialize: Earth's radius  $r \leftarrow 6371000$  meters
2: function HAVERSINEDISTANCE( $\phi_1, \lambda_1, \phi_2, \lambda_2$ )
3:    $\Delta\phi \leftarrow \phi_2 - \phi_1$ 
4:    $\Delta\lambda \leftarrow \lambda_2 - \lambda_1$ 
5:    $a \leftarrow \sin^2(\frac{\Delta\phi}{2}) + \cos(\phi_1) \cdot \cos(\phi_2) \cdot \sin^2(\frac{\Delta\lambda}{2})$ 
6:    $c \leftarrow 2 \cdot \arctan 2(\sqrt{a}, \sqrt{1-a})$ 
7:   return  $r \cdot c$ 
8: end function
9:  $d_x \leftarrow \text{HAVERSINEDISTANCE}(\phi_{\text{ref}}, \lambda_{\text{ref}}, \phi_{\text{ref}}, \lambda)$ 
10:  $d_z \leftarrow \text{HAVERSINEDISTANCE}(\phi_{\text{ref}}, \lambda_{\text{ref}}, \phi, \lambda_{\text{ref}})$ 
11: if  $\lambda < \lambda_{\text{ref}}$  then ▷ Adjust for direction
12:    $d_x \leftarrow -d_x$ 
13: end if
14: if  $\phi < \phi_{\text{ref}}$  then
15:    $d_z \leftarrow -d_z$ 
16: end if
17:  $u_x \leftarrow s \cdot d_x$ 
18:  $u_y \leftarrow s \cdot (h - h_{\text{ref}})$ 
19:  $u_z \leftarrow s \cdot d_z$ 
20: return  $(u_x, u_y, u_z)$ 
```

---



---

### Algorithm 2 Adaptive Level of Detail (LoD) Scaling

---

**Require:** Critical Regions  $C$ , Environment Grid  $G$ , LoD Levels  $\{L_{\text{high}}, L_{\text{medium}}, L_{\text{low}}\}$

```

1: for each cell  $(x, y, z) \in G$  do
2:   if  $(x, y, z) \in C$  then
3:     Set  $\text{LoD}(x, y, z) \leftarrow L_{\text{high}}$ 
4:   else if  $\text{proximity\_to\_critical}(x, y, z) < \text{threshold}$  then
5:     Set  $\text{LoD}(x, y, z) \leftarrow L_{\text{medium}}$ 
6:   else
7:     Set  $\text{LoD}(x, y, z) \leftarrow L_{\text{low}}$ 
8:   end if
9: end for
```

---

change of information between augmented- and virtual-reality environments with real-world sensors, data-feeds, and compute platforms. The capabilities that it provides to enable those usage scenarios were evaluated as applicable to developing advanced remote communication capabilities for robotic systems. Building upon this framework, we have implemented the AuroraXR ROS Bridge, which offers two core functionalities essential for our distributed robotic system:

1) Secure, remote distribution of ROS data between disparate ROS nodes, both real and virtual. This capability extends the work of Crick et al. [32] on ROS network transparency, providing a more robust solution for long-distance, potentially unreliable network connections.

2) Representation of ROS entities as AuroraXR objects with associated metadata to enable interactive visualization in augmented-, mixed-, and virtual-reality environments. This abstraction allows for more flexible and efficient handling of ROS data across different platforms and environments,

similar to the approach proposed by Quigley et al. [11] but extended to cross-reality applications, and opens new opportunities for enabled human-machine interfacing as well as integration with external AI/ML capabilities.

Our methodology leverages these capabilities to transport ROS data from a ROS node via AuroraXR, and then republish it as original ROS data at a remote location using the AuroraXR App Proxy (Fig. 3). This approach ensures that ROS data can be seamlessly distributed and utilized across geographically disparate systems, whether they are physical robots or virtual simulations.

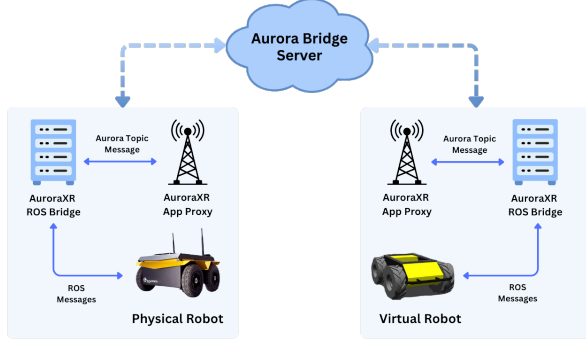


Fig. 2: AuroraXR System

### C. AuroraXR Bridge Integration

The AuroraXR ROS Bridge plays a crucial role in facilitating communication between distributed ROS nodes and virtual environments by leveraging the AuroraXR server for secure and efficient data transfer. This integration is pivotal in scenarios involving multi-agent coordination across geographically separated nodes, as it enables seamless data exchange between physical robots, controllers, and simulation systems [33].

The AuroraXR ROS Bridge framework, presented in Fig. 3, consists of components that manage the bi-directional flow of data between ROS environments. Central to this setup are the ROS Publishers and Subscribers, ZeroMQ (ZMQ) [34] communication nodes, and the AuroraXR App Proxy. The ZMQ Publisher and Subscriber threads are the core of the bridge's operation, where the Publisher thread serializes ROS messages from subscribed topics into binary streams, which are then transmitted across the network. Conversely, the Subscriber thread deserializes incoming binary streams into ROS messages and directs them to the appropriate ROS publishers on the receiving end. This bi-directional flow allows for consistent synchronization of data between different network segments, effectively integrating physical and virtual systems.

The operational workflow of the AuroraXR ROS Bridge involves multiple threads working together. The ZMQ Publisher thread collects data from ROS topics, serializes it, and routes it through the AuroraXR App Proxy to the AuroraXR server, which manages the secure transmission of this data across distributed nodes. On the receiving side, the

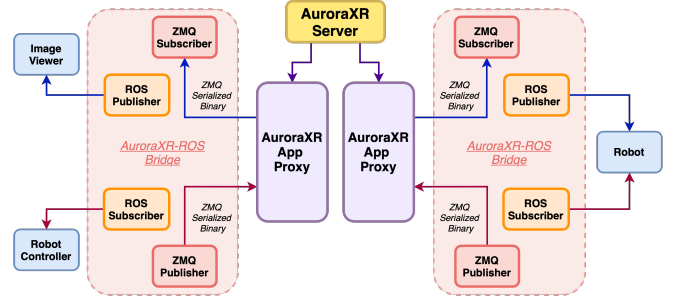


Fig. 3: Bi-directional Communication Framework Overview

ZMQ Subscriber thread retrieves these serialized messages, deserializes them, and republishes them to the corresponding ROS topics. This approach not only facilitates efficient data handling but also reduces latency compared to traditional ROS communication setups, making it well-suited for real-time applications.

Configuration of the AuroraXR ROS Bridge can be performed manually, where specific topics are predefined in configuration files, or dynamically, where the bridge's Dynamic Configuration Thread automatically discovers and manages new ROS topics. This flexibility allows the bridge to adapt to changing network conditions and operational requirements without manual reconfiguration, enhancing its usability in dynamic environments. Furthermore, the integration of secure communication protocols through the AuroraXR App Proxy ensures that data integrity and confidentiality are maintained, which is particularly critical in applications operating in contested environments.

### D. Synchronizing Physical and Virtual Robot Movements

A crucial aspect of our methodology is the synchronization of movements between the physical robot and its virtual counterpart. This synchronization is essential for maintaining consistency between the real and simulated environments, a key challenge in robotics research [35].

The synchronization process begins with the real-time collection of state data from the physical robot, including its current position  $\mathbf{p}_{\text{phys}}$ , velocity  $\mathbf{v}_{\text{phys}}$ , and acceleration  $\mathbf{a}_{\text{phys}}$ . These values are fed into a dynamic model  $M_{\text{phys}}$ , which predicts the next state of the virtual robot using the following equations:

$$\mathbf{a}_{\text{virt\_pred}} = \frac{\mathbf{f}_{\text{phys}} - \mathbf{f}_{\text{res}}}{m}, \quad (4)$$

$$\mathbf{v}_{\text{virt\_pred}} = \mathbf{v}_{\text{virt}} + \mathbf{a}_{\text{virt\_pred}} \Delta t, \quad (5)$$

$$\mathbf{p}_{\text{virt\_pred}} = \mathbf{p}_{\text{virt}} + \mathbf{v}_{\text{virt\_pred}} \Delta t, \quad (6)$$

where  $\mathbf{f}_{\text{phys}}$  represents the forces acting on the physical robot,  $\mathbf{f}_{\text{res}}$  accounts for resistive forces such as friction,  $m$  is the mass of the robot,  $\mathbf{v}_{\text{virt}}$  is the current velocity of the virtual robot,  $\mathbf{p}_{\text{virt}}$  is its current position, and  $\Delta t$  is the time step.

The forces  $\mathbf{f}_{\text{phys}}$  are estimated using inertial measurement units (IMUs) and motor current sensors on the physical robot, providing real-time force data for accurate synchronization.



The predicted state of the virtual robot,  $\mathbf{S}_{\text{virt\_pred}}$ , is then calculated as:

$$\mathbf{S}_{\text{virt\_pred}} = [\mathbf{p}_{\text{virt\_pred}}, \mathbf{v}_{\text{virt\_pred}}, \mathbf{a}_{\text{virt\_pred}}] \quad (7)$$

This state vector includes the predicted position, velocity, and acceleration of the virtual robot. The predicted state  $\mathbf{S}_{\text{virt\_pred}}$  is then compared against the actual physical state  $\mathbf{S}_{\text{phys}}$  to calculate synchronization errors in position and velocity:

$$\mathbf{e}_{\text{pos}} = \mathbf{p}_{\text{phys}} - \mathbf{p}_{\text{virt\_pred}}, \quad (8)$$

$$\mathbf{e}_{\text{vel}} = \mathbf{v}_{\text{phys}} - \mathbf{v}_{\text{virt\_pred}}. \quad (9)$$

If these errors exceed predefined thresholds  $\epsilon_{\text{pos}}$  and  $\epsilon_{\text{vel}}$ , corrective forces  $\mathbf{f}_{\text{corr}}$  are applied to the virtual robot using a proportional-derivative (PD) control strategy:

$$\mathbf{f}_{\text{corr}} = K_p \cdot \mathbf{e}_{\text{pos}} + K_d \cdot \mathbf{e}_{\text{vel}}, \quad (10)$$

where  $K_p$  and  $K_d$  are proportional and derivative gains, respectively. These corrective forces adjust the virtual robot's acceleration, velocity, and position to more closely match those of the physical robot, thereby minimizing discrepancies and maintaining synchronization. This synchronized operation between physical and virtual robots is crucial for maintaining coherent actions and shared understanding across both domains. Fig. 4 illustrates the data flow enabled by our framework, highlighting how consistent situational awareness is achieved between virtual and physical domains, thereby facilitating effective and coordinated actions.

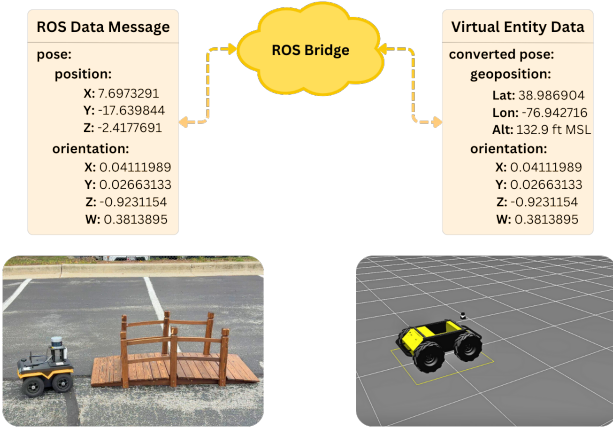


Fig. 4: Visualization of data received from our framework.

#### E. Environmental Perception and Navigation Planning

To evaluate command and control, we also integrated semantic segmentation and navigation capabilities in both physical and virtual domains, enabling simultaneous command and execution. This integration facilitates real-time interaction between the perception system and navigation algorithms, ensuring efficient operation in dynamic environments.

For navigation, 3D lidar is first transformed into a 2D scan by applying a condition: if an object within the lidar's detection range surpasses a certain threshold (i.e., considered to be in close proximity to the robot), it is flagged as an obstacle.

This transformation reduces computational complexity and enables the robot to perform path planning using the 2D representation.

$$S_{2D}(r, \theta) = \min_z L_{3D}(r, \theta, z)$$

Here,  $L_{3D}(r, \theta, z)$  represents the 3D lidar points, and  $S_{2D}(r, \theta)$  represents the 2D lidar points. Simultaneous Localization and Mapping (SLAM) [36] is implemented on the 2D scan for navigation, where the robot computes a map and identifies an optimal path toward a final goal position.

To handle semantic segmentation, we developed a domain adaptation-based approach [37], leveraging 3D lidar data to enhance generalization across different domains (e.g., different environments). Domain adaptation is crucial for improving the model's ability to generalize without requiring vast amounts of labeled data from the target domain. By aligning the source and target domain distributions, our model is able to better understand and segment the 3D lidar data in real-time, ensuring accurate perception (Fig. 5).

## IV. EXPERIMENTS AND RESULTS

This section details the implementation of our SERN framework, experimental scenario design, compares it with traditional ROS architecture on computational and communication metrics, and demonstrates its application in LiDAR point cloud-based semantic segmentation and navigation.

### A. Experimental Setup

To assess the effectiveness of our distributed *SERN* framework, we designed a test environment that simulates geographically separated ROS networks connected through the AuroraXR server. Fig. 2 illustrates the network topology used in our experiments, comprising two distinct ROS networks, each operating on separate subnets. Each network includes physical robots, virtual robots, a ROS Master node, a ROS Bridge interfacing with the AuroraXR server, a WiFi access point for local wireless communication, and a network switch for wired connections. The AuroraXR server acts as the central component bridging these two networks, facilitating communication between the geographically separated ROS environments. It connects to both networks via distinct network interfaces, enabling efficient routing of messages between the ROS nodes in each network. This setup allows us to rigorously test various scenarios that are crucial for distributed multi-agent systems, including real-time synchronization of robot movements across networks, transmission of sensor data between robots, and distributed control where operators on one network can command robots on the other. Additionally, we simulated latency and network disruptions to evaluate the system's robustness under adverse conditions.

We have selected an experimental scenario to solidify our conceptualization of SERN, which involves real-time navigation, coordination with the virtual environment, and the application of an on-the-fly semantic segmentation technique. We have created an identical virtual representation of an area of the UMBC CARDS Lab [38] using Unity, where we have placed a car as an obstacle (Fig. 5). The robot's task is to




Fig. 5: Virtual and physical environments used for evaluating *SERN* framework. (a) Virtual environment showing the simulated robot navigating an area with obstacles (b) Corresponding physical environment with the real robot executing navigation tasks in a similar setup, demonstrating real-world implementation and validation of the framework. (c) Semantic segmentation output from the environment, highlighting the system’s ability to identify key features such as obstacles and navigable paths, ensuring synchronized perception and navigation between the virtual and physical domains.

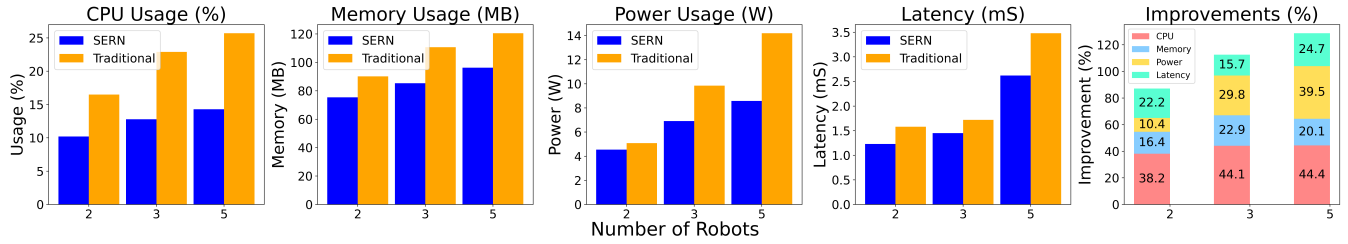


Fig. 6: Performance Comparison of AuroraXR ROS Bridge integrated *SERN* framework vs. Traditional ROS. We implemented the identical process of increasing the robot numbers by 2, 3 and 5 and recorded the CPU, memory usage, power consumption, and latency overhead of the AuroraXR server and traditional ROS Master. We have chosen the point cloud data generated by each of the robots as data modality to be read and visualized and illustrated the averaged values after 20 iterations of each setup.

avoid it and navigate through a wooden bridge, provided it is not obstructed by other adversaries. To better understand the virtual-physical coordination, we have maintained some discrepancies between the two environments. For example, the virtual scenario includes fallen tree logs on the bridge, while the actual environment’s bridge remains navigable. To initiate the experiment, the physical robot will continuously gather environmental information from the virtual robot, all while operating simultaneously. However, the physical robot should also detect any discrepancies among the virtual information and act using its own semantic segmentation algorithm. Information exchange is primarily carried out via ROS topics and transmitted over the AuroraXR server. Additionally, an app proxy is set up within each agent. Extending the experimental scenario, we systematically augmented the quantity of topics originating from several robots and Rosbags, and subsequently assessed the computational and communication metrics.

### B. Performance Analysis

The synchronization between physical and virtual robots was highly accurate, with an average positional error of less than 5cm and rotational error under 2 degrees. This high fidelity in synchronization ensures that virtual simulations closely represent real-world scenarios, enhancing the reliability of mission planning and training exercises. The cross-reality integration showed promising results, with virtual

object insertions reflected in the physical robot’s perception with an average positional error of only 2.3cm. The system achieved a 10Hz refresh rate for physical-to-virtual environment updates, allowing for near real-time synchronization. This capability enhances situational awareness and enables more effective remote operation and mission planning.

To evaluate the scalability and performance of the AuroraXR integration, we conducted a series of tests comparing our system against a traditional ROS setup across different numbers of agents. The metrics considered include CPU usage, memory usage, power consumption, and the latency for sending commands and data as the number of agents increases.

As shown in Fig. 6, the AuroraXR ROS Bridge demonstrates superior scalability compared to the traditional ROS setup across an increasing number of agents. The AuroraXR Bridge consistently exhibits lower CPU and memory usage, as well as reduced power consumption, which are critical factors for deploying distributed robotic systems in resource-constrained environments. Notably, the power consumption overhead on the server node shows an improvement of a range from approximately 10% to 39% while increasing the number of robotic agents from 2 to 5, compared to traditional ROS Master, mainly due to the offloading technique adopted in the *SERN* architecture. Furthermore, the latency for both command and data transmission remains significantly lower

with AuroraXR, with improvements ranging from 15.7% to 24.7% as the number of agents increases. This indicates that the AuroraXR integration not only enhances communication efficiency but also scales effectively, maintaining performance advantages even as the system load grows.

The reduced CPU consumption in SERN is attributed to its intelligent communication management and decoupled architecture, which effectively minimizes the processing burden on individual nodes. This is particularly advantageous when the quantity of robots grows, as conventional ROS has challenges with increased CPU requirements owing to its synchronous and more tightly coupled communication structures. The SERN design facilitates the transfer and enhancement of data processing amongst several components, therefore enabling more effective resource management, subsequently improving memory utilization and power consumption. The utilization of ZMQ for serialized binary data transfer improves the latency values while handling data originating from several robots by reducing the overhead caused by the consistently growing ROS topics commonly observed in conventional ROS communication stacks.

**Dynamic Configuration Validation:** Our real robot testing setup demonstrates the system’s dynamic configuration capability. Initially, multiple robots are connected to the bridge on one network, with visualizers on another. The ROS bridge, set to dynamic topic discovery mode, continuously monitors for new nodes and topics. When a new robot joins the network, the bridge automatically detects it and subscribes to its relevant topics, integrating its data into the existing flow without system interruption. This approach enables seamless expansion of the robot team during operation, enhancing flexibility and scalability.

**Cross-Network ROS Communication Testing:** To validate the effectiveness of the SERN framework in managing cross-network communication, we conducted tests using ROS publisher and subscriber nodes connected via the AuroraXR server. In this setup, each ROS bridge was deployed on separate laptops operating on distinct networks, simulating a distributed multi-agent environment. On the publishing side, ROS traffic was generated using ROS bag files, which emulates real-world sensor data and control commands. This data was published to the ROS bridge, which subscribes to the incoming messages. The bridge then encapsulates the data within a custom envelope format optimized for transmission across the AuroraXR server. On the receiving side, the ROS bridge re-publishes the data to the ROS broadcast network, where it is subscribed to by various nodes, including a data visualizer for monitoring. This end-to-end test setup demonstrates the bi-directional communication capabilities of SERN, allowing for seamless data flow and interaction between distributed ROS networks. A video demonstration is provided.<sup>1</sup>

## V. CONCLUSION, LIMITATIONS, AND FUTURE DIRECTIONS

In this paper, we introduced SERN, a framework that bridges physical and virtual environments to enhance coordination and decision-making in multi-agent robotic systems. Testing in simulated and real-world scenarios showed improved synchronization and navigation performance. However, SERN’s reliance on network stability can impact performance in disrupted or low-connectivity environments, and its real-time processing poses challenges when processing multi-modal data for a common mission with increasing agent numbers. Future work will focus on enhancing resilience to network disruptions, exploring edge computing to reduce latency, enhancing the capability of SERN for remote robotics experimentation across different geolocations, and expanding support for heterogeneous robot teams, including aerial and underwater vehicles, with advanced machine learning for predictive navigation.

## REFERENCES

- [1] Yongcan Cao, Wenwu Yu, Wei Ren, and Guanrong Chen. An overview of recent progress in the study of distributed multi-agent coordination. *IEEE Transactions on Industrial Informatics*, 9(1):427–438, 2013.
- [2] Lingzhi Luo, Nilanjan Chakraborty, and Katia Sycara. Distributed algorithms for multirobot task assignment with task deadline constraints. *IEEE Transactions on Automation Science and Engineering*, 12(3):876–888, 2015.
- [3] Zhi Yan, Nicolas Jouandeau, and Arab Ali Cherif. A survey and analysis of multi-robot coordination. *International Journal of Advanced Robotic Systems*, 10(12):399, 2013.
- [4] Jie Tan, Tingnan Zhang, Erwin Coumans, Atil Iscen, Yunfei Bai, Danijar Hafner, Steven Bohez, and Vincent Vanhoucke. Sim-to-real: Learning agile locomotion for quadruped robots. *arXiv preprint arXiv:1804.10332*, 2018.
- [5] Edwin Olson. Apriltag: A robust and flexible visual fiducial system. In *2011 IEEE International Conference on Robotics and Automation*, pages 3400–3407. IEEE, 2011.
- [6] Abdelghani Chibani, Antonio Ferrara, Alessio Gennaro, Mattia Lucchese, and Laura Piccinini. A critical review of communication technologies in multi-robot systems. In *2021 IEEE International Conference on Robotics and Automation (ICRA)*, pages 14087–14094. IEEE, 2021.
- [7] Nathan Koenig and Andrew Howard. Design and use paradigms for gazebo, an open-source multi-robot simulator. In *2004 IEEE/RSJ International Conference on Intelligent Robots and Systems (IROS)*, volume 3, pages 2149–2154. IEEE, 2004.
- [8] Stephen James, Paul Wohlhart, Mrinal Kalakrishnan, Dmitry Kalashnikov, Alex Irpan, Julian Ibarz, Sergey Levine, Raia Hadsell, and Konstantinos Bousmalis. Sim-to-real via sim-to-sim: Data-efficient robotic grasping via randomized-to-canonical adaptation networks. In *Proceedings of the IEEE/CVF Conference on Computer Vision and Pattern Recognition*, pages 12627–12637, 2019.
- [9] Josh Tobin, Rachel Fong, Alex Ray, Jonas Schneider, Wojciech Zaremba, and Pieter Abbeel. Domain randomization for transferring deep neural networks from simulation to the real world. *arXiv preprint arXiv:1703.06907*, 2017.
- [10] Xue Bin Peng, Abhishek Gupta, Atsunori Usman, Bo Zhang, Lerrel Pinto, Handong Lee, Dimitri Kolev, Shixiang Song, Silvio Savarese, and Jitendra Malik. Sim-to-real transfer of robotic control with dynamics randomization. In *2018 IEEE International Conference on Robotics and Automation (ICRA)*, pages 1–8. IEEE, 2018.
- [11] Morgan Quigley, Ken Conley, Brian Gerkey, Josh Faust, Tully Foote, Jeremy Leibs, Rob Wheeler, Andrew Y Ng, et al. Ros: an open-source robot operating system. In *ICRA workshop on open source software*, volume 3, page 5. Kobe, Japan, 2009.

<sup>1</sup>Video demonstration available at: <https://youtu.be/BqNoqDPqhNc>



- [12] Abhishek Kadian, Joanne Truong, Aaron Gokaslan, Alexander Clegg, Erik Wijmans, Stefan Lee, Manolis Savva, Sonia Chernova, and Dhruv Batra. Sim2real predictivity: Does evaluation in simulation predict real-world performance? In *IEEE Robotics and Automation Letters*, volume 5, pages 6670–6677. IEEE, 2020.
- [13] M. S. Dennison and T. T. Trout. Auroraxr – motivations and objectives for achieving an interoperable framework for cross-reality applications. Technical Report ARL-TR-9524, US DEVCOM Army Research Lab, 2022.
- [14] Yashraj Narang, Kier Storey, Iretyayo Akinola, Miles Macklin, Philipp Reist, Lukasz Wawrzyniak, Yunrong Guo, Adam Moravanszky, Gavriel State, Michelle Lu, et al. Factory: Fast contact for robotic assembly. *arXiv preprint arXiv:2205.03532*, 2022.
- [15] Ceyao Zhang, Kaijie Yang, Siyi Hu, Zihao Wang, Guanghe Li, Yihang Sun, Cheng Zhang, Zhaowei Zhang, Anji Liu, Song-Chun Zhu, et al. Proagent: building proactive cooperative agents with large language models. In *Proceedings of the AAAI Conference on Artificial Intelligence*, volume 38, pages 17591–17599, 2024.
- [16] Imad Jawhar, Nader Mohamed, Jie Wu, and Jameela Al-Jaroodi. Networking of multi-robot systems: Architectures and requirements. *Journal of Sensor and Actuator Networks*, 7(4):52, 2018.
- [17] Jeffrey I Lipton, Aidan J Fay, and Daniela Rus. Baxter’s homunculus: Virtual reality spaces for teleoperation in manufacturing. *IEEE Robotics and Automation Letters*, 3(1):179–186, 2017.
- [18] Ci-Jyun Liang, Wes McGee, Carol Menassa, and Vineet Kamat. Bi-directional communication bridge for state synchronization between digital twin simulations and physical construction robots. In *Proceedings of the International Symposium on Automation and Robotics in Construction (IAARC)*, 2020.
- [19] Martina Stadler, Jacopo Banfi, and Nicholas Roy. Approximating the value of collaborative team actions for efficient multiagent navigation in uncertain graphs. In *Proceedings of the International Conference on Automated Planning and Scheduling*, volume 33, pages 677–685, 2023.
- [20] Theron T Trout, Stephen Russell, Andre Harrison, Mark Dennison Jr, Ryan Spicer, Evan Suma Rosenberg, and Jerald Thomas. Collaborative mixed reality (mxr) and networked decision making. In *Next-Generation Analyst VI*, volume 10653, pages 186–194. SPIE, 2018.
- [21] Mark Dennison, Jerald Thomas, Theron Trout, and Evan Suma Rosenberg. Assessing the quantitative and qualitative effects of using mixed reality for operational decision making. *emergence*, 1(2), 2018.
- [22] Mark Dennison, Christopher Reardon, Jason Gregory, Theron Trout, and John G Rogers III. Creating a mixed reality common operating picture across c2 echelons for human-autonomy teams. In *Virtual, Augmented, and Mixed Reality (XR) Technology for Multi-Domain Operations*, volume 11426, pages 137–144. SPIE, 2020.
- [23] Andy Zelenak, Robert Reid, Adam Pettinger, and Mitch Pryor. Reactive motion control for real-time teleoperation and semi-autonomous contact tasks. In *International Conference on Intelligent Robots and Systems. IROS*, 2019.
- [24] Raul Mur-Artal and Juan D Tardós. Orb-slam2: An open-source slam system for monocular, stereo, and rgb-d cameras. *IEEE transactions on robotics*, 33(5):1255–1262, 2017.
- [25] Michael Lee, Andrew Tweedell, Mark Dennison Jr, Paul Sabbagh, Joseph Conroy, Theron Trout, Jade Freeman, and Brent Lance. Modeling and analysis of motion data from dynamic soldier state estimation to enable situational understanding. In *Virtual, Augmented, and Mixed Reality (XR) Technology for Multi-Domain Operations III*, volume 12125, pages 139–144. SPIE, 2022.
- [26] Yue Guo, Joseph Campbell, Simon Stepputtis, Ruiyu Li, Dana Hughes, Fei Fang, and Katia Sycara. Explainable action advising for multi-agent reinforcement learning. In *2023 IEEE International Conference on Robotics and Automation (ICRA)*, pages 5515–5521. IEEE, 2023.
- [27] Joshua Wen, Zihan Chen, Jiahao Kong, Nathan Cahill, Sarah Keegan, and John J Leonard. Efficient reinforcement learning for robots using informative simulated priors. In *2020 IEEE International Conference on Robotics and Automation (ICRA)*, pages 96–103. IEEE, 2020.
- [28] Christopher Leet, Jiaoyang Li, and Sven Koenig. Shard systems: Scalable, robust and persistent multi-agent path finding with performance guarantees. In *Proceedings of the AAAI Conference on Artificial Intelligence*, volume 36, pages 9386–9395, 2022.
- [29] Elio Tuci, Muhanad HM Alkilabi, and Otar Akanyeti. Cooperative object transport in multi-robot systems: A review of the state-of-the-art. *Frontiers in Robotics and AI*, 5:59, 2018.
- [30] Vinicius G Goecks, Nicholas Waytowich, Derrik E Asher, Song Jun Park, Mark Mittrick, John Richardson, Manuel Vindiola, Anne Logie, Mark Dennison, Theron Trout, et al. On games and simulators as a platform for development of artificial intelligence for command and control. *The Journal of Defense Modeling and Simulation*, 20(4):495–508, 2023.
- [31] Wikipedia contributors. Haversine formula — Wikipedia, the free encyclopedia, 2023. Accessed: 2024-09-15.
- [32] Christopher Crick, Graylin Jay, Sarah Osentoski, Benjamin Pitzer, and Odest Chadwicke Jenkins. Rosbridge: Ros for non-ros users. In *Robotics Research*, pages 493–504. Springer, 2017.
- [33] Unity simulator. <https://unity.com/products/unity-simulation-pro>. Accessed: 2024-09-14.
- [34] ZeroMQ Project. Zeromq - high-performance asynchronous messaging library. <https://zeromq.org/>, 2024. Accessed: 2024-09-14.
- [35] Jemin Hwangbo, Joonho Lee, Alexey Dosovitskiy, Dario Bellicoso, Vassilios Tsounis, Vladlen Koltun, and Marco Hutter. Learning agile and dynamic motor skills for legged robots. *Science Robotics*, 4(26), 2019.
- [36] T Bailey. Simultaneous localization and mapping (slam) part i: the essential algorithms. *IEEE Robotics and Automation Magazine*, 13(3):99–110, 2006.
- [37] Bichen Wu, Xuanyu Zhou, Sicheng Zhao, Xiangyu Yue, and Kurt Keutzer. Squeezesegv2: Improved model structure and unsupervised domain adaptation for road-object segmentation from a lidar point cloud. In *2019 international conference on robotics and automation (ICRA)*, pages 4376–4382. IEEE, 2019.
- [38] UMBC CARDS Lab. <https://cards.umbc.edu/>. Accessed: 2024-09-15.