

# Synthetic data augmentation for robotic mobility aids to support blind and low vision people

Hochul Hwang, Krisha Adhikari, Satya Shodhaka, and Donghyun Kim

University of Massachusetts Amherst, USA

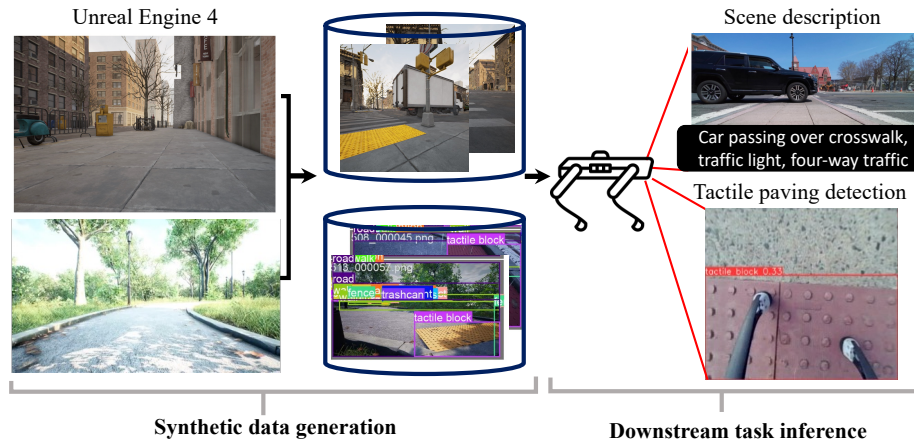
**Abstract.** Robotic mobility aids for blind and low-vision (BLV) individuals rely heavily on deep learning-based vision models specialized for various navigational tasks. However, the performance of these models is often constrained by the availability and diversity of real-world datasets, which are challenging to collect in sufficient quantities for different tasks. In this study, we investigate the effectiveness of synthetic data, generated using Unreal Engine 4, for training robust vision models for this safety-critical application. Our findings demonstrate that synthetic data can enhance model performance across multiple tasks, showcasing both its potential and its limitations when compared to real-world data. We offer valuable insights into optimizing synthetic data generation for developing robotic mobility aids. Additionally, we publicly release our generated synthetic dataset to support ongoing research in assistive technologies for BLV individuals, available at <https://hchlhwang.github.io/SToP>.

**Keywords:** Perception, Reasoning and inference, Artificial intelligence

## 1 Introduction

Globally, over 250 million people are blind or have low-vision (BLV), with estimates suggesting that this number could exceed 700 million by 2050 [3]. Orientation and mobility are foundational skills that enable BLV individuals to navigate their environments safely and effectively. Orientation involves understanding one’s location and direction relative to landmarks and maintaining spatial awareness, while mobility focuses on the ability to move safely and efficiently through an area [27].

Traditional mobility aids, such as guide dogs and long canes, provide essential support in mobility for BLV individuals to navigate safely around obstacles [26]. However, these solutions have limitations: guide dogs are accessible to only a small fraction of the BLV population due to their limited availability and the considerable commitment required for their care, while long canes, although more accessible, impose a significant cognitive burden on users who must constantly detect and avoid obstacles. In response to these challenges, various robotic mobility aids have been developed [13,28,15], offering the potential to enhance mobility and independence for BLV individuals.



**Fig. 1. Synthetic data generation pipeline.** We generated synthetic data using Unreal Engine 4 and the NVIDIA Deep Learning Dataset Synthesizer for various navigational downstream tasks.

Robotic mobility aids typically rely on deep learning models to interpret the complex, dynamic environments encountered by BLV users. Training these models requires extensive annotated data, which is challenging to obtain across different systems and may lack the diversity needed for robust performance across different tasks. For example, different robotic aids may operate from different viewpoints, and tasks such as scene description and object detection require distinct data types, further complicating data collection and model training.

Recent advances in computer vision and deep learning have highlighted synthetic data as a viable alternative to real-world data, especially in scenarios where real data is scarce or difficult to obtain. Synthetic data allows for the generation of large-scale datasets with diversity in environmental conditions and scenarios, crucial for training robust models. Moreover, it offers precise control over the complexity and variability of scenes, promoting the development of generalized and adaptable models.

In this work, we present a synthetic data generation pipeline designed to enhance the performance of assistive robotic systems for BLV individuals as shown in Fig. 1. Our generated synthetic datasets are tailored for key tasks, including tactile paving detection and scene description, which can be critical for safe street crossing. We evaluate the effectiveness of state-of-the-art object detection and vision-language models trained on our synthetic data, demonstrating that synthetic data can improve model performance across these tasks. To facilitate further research and development in assistive technologies, we have made our synthetic dataset publicly available.

The key contributions of our work can be summarized in threefolds:

- We propose a pipeline for generating synthetic data tailored for training deep learning models used in robotic mobility aids.
- We demonstrate the effectiveness of synthetic data in fine-tuning models for downstream tasks, showing improved performance in tactile paving detection and scene description.
- We share a comprehensive synthetic dataset that includes a wide range of scenarios, enhancing the robustness of models across various tasks.

## 2 Related work


### 2.1 Robotic mobility aids and datasets

Robotic mobility aids come in various forms—such as smart canes [22], cart-shaped devices [13,18], drones [4,23], and legged robots [28,15]—and provide physical support beyond orientation aids, which offer only orientation information usually through mobile devices [30,5,10]. These robotic mobility aids rely on visual perception systems to understand their surroundings and ensure safe navigation. While large-scale datasets developed for autonomous vehicles, such as KITTI [11] and Cityscapes [8], have driven advances in deep learning models, their domain-specific characteristics often limit their applicability to sidewalk environments [31]. For example, a legged guide robot that operates close to the ground on sidewalks requires data distinct from that acquired by vehicles on roads.

With such consideration, recent efforts made strides in providing data related to sidewalk environments for developing efficient mobility aids. The SideGuide dataset [19] comprises over 490K images annotated with object bounding boxes and polygon segmentation masks. This dataset, partly crowdsourced and collected from wheelchair-mounted ZED cameras, offers a fixed viewpoint from wheelchair users. In contrast, the VISual Dataset for Visually Impaired Persons (VIDVIP) [6] targets applications specifically for BLV individuals, containing images from various Japanese cities and annotations for 39 object classes, including unique sidewalk features such as tactile pavings and signal buttons. Although VIDVIP consists of only 32,000 images, it includes approximately 540,000 annotated instances, addressing sidewalk characteristics not covered by SideGuide. However, some classes are location-specific and may not be relevant in other countries, like the United States. Waghmare et al. [25] introduced SANPO, a video dataset featuring outdoor environments from a human egocentric viewpoint, with 112K real panoptic masks and 113K synthetic panoptic masks. This dataset provides ground truth labels for instance segmentation and depth estimation, enhancing the utility of synthetic data in training models.

### 2.2 Tactile paving detection

Tactile pavings are designed as textured ground indicators to assist BLV people in navigating sidewalk environments which play a crucial role in BLV people’s



**Fig. 2. Synthetic data generation environment.** (a) The Suburban environment features urban roads and sidewalks that contain a variety of objects commonly found in sidewalk settings. (b) Controllable camera trajectories allow data collection from diverse viewpoints, reflecting the perspectives of different robotic mobility aids.

travel and assist them in finding the way forward. Early methods for tactile paving detection, such as the approach proposed by Ghilardi et al. [12], utilized traditional computer vision algorithms and decision trees to detect tactile pavings in low-resolution images, but required a fixed viewpoint. Ito et al. [16] demonstrated tactile paving detection by dynamic thresholding based on HSV space analysis for developing a walking support system. As mentioned in their analysis, such methods may be sensitive to viewpoint and illumination changes.

To achieve more robust tactile paving detection, recent approaches leverage deep learning to learn consistent features. Zhang et al. [32] introduced a segmentation algorithm combining UNet [21] with a multi-scale feature extractor to capture detailed texture information. Their dataset, collected from the human perspective, reflects the ongoing challenge of acquiring adequate real-world data. In response, our work focuses on generating synthetic data to train deep learning models for tactile paving detection and other downstream tasks, addressing the limitations of existing datasets and enhancing the robustness of assistive technologies for BLV individuals.

### 3 Synthetic Data Generation Pipeline

In this work, we propose a synthetic dataset generation pipeline utilizing Unreal Engine 4 (UE4) with the NVIDIA Deep Learning Dataset Synthesizer (NDDS) plugin [24] for photorealistic rendering and automated data annotation. This approach enables the generation of ground-truth labels and synthetic data customized for specific robotic mobility aids, accounting for variations in viewpoints and lighting conditions. The synthetic data generation environment of the pipeline is illustrated in Fig. 2.

### 3.1 Background

We collected data from two Environment packages available from the UE4 Marketplace, designed to reflect real-world scenarios. The City Park environment covers land with varying terrains, objects, and road paths, closely resembling a typical park setting. This pre-made environment includes approximately 800 objects commonly found in parks, such as benches, water fountains, and varying vegetation. The Suburban environment includes urban roads and sidewalks populated with a variety of objects such as buildings, traffic lights, and curbs (see Fig. 2 (a)). Although this environment is smaller in scale, it is densely packed with around 2,000 objects, providing a detailed urban setting compared to the city park. To enhance the realism of the synthetic data, we generated datasets under varying lighting and weather conditions, reflecting the complexities of real-world environments.

### 3.2 Viewpoint


Our pipeline leverages UE4’s flexibility to simulate various viewpoints corresponding to different robotic mobility aids. This allows for efficient collection of synthetic data from multiple perspectives, accommodating the unique camera placements of these aids (e.g., front, side, and bottom-facing cameras), which often present significant differences in visual appearance. In both environments, we established a range of camera trajectories to capture diverse viewpoints, ensuring a comprehensive representation of the perspectives likely encountered by robotic systems in real-world applications as shown in Fig. 2 (b).

### 3.3 Object

In addition to utilizing pre-built objects within the selected environments, we created task-specific objects to meet the unique needs of our applications. For instance, to support the development of models for tactile paving detection, we designed custom tactile paving objects not originally present in the environments. We enhanced the realism of these objects by applying high-quality textures sourced from material packs created by third-party developers, ensuring that the synthetic data closely resembles the visual characteristics of real-world objects and materials.

## 4 Synthetic Data

We introduce a specialized synthetic dataset generated using our proposed pipeline, tailored for specific tasks such as tactile paving detection and scene description. This dataset is publicly available to support further research and development in assistive technologies for BLV individuals.



**Fig. 3. Samples from SToP Dataset.** (a) Comparison between real data and generated synthetic data in various lighting and viewpoint settings, highlighting the close resemblance of synthetic data to real-world conditions. (b) Visualization of ground truth bounding boxes within the UE4 environment.

#### 4.1 SToP Dataset

The Synthetic Tactile-on-Paving (SToP) Dataset is designed to enhance the performance of perception systems in object detection and semantic segmentation tasks, specifically targeting the detection of tactile pavings essential for navigation for BLV people. Utilizing the NDDS toolset, the dataset includes comprehensive features such as object bounding boxes, segmentation masks, depth information, and camera intrinsics. The tactile paving objects in the dataset were meticulously designed based on the guidelines provided by the American Disability Association (ADA) [1], with dimensions aligned to ADA braille measurement standards to create blister-type tactile blocks, predominantly found in the United States. We employed the Material Pack Tactile Blocks [2] to apply realistic textures, ensuring that the blocks varied in color and appearance to reflect real-world diversity.

To accommodate different viewpoints, we implemented three distinct camera trajectories for data collection in both the City Park and Suburban environments: a wide-circular angle, a circular angle, and a top-down view. This approach ensures that the dataset captures a broad spectrum of perspectives, enhancing the robustness of models trained on this data for real-world applications as shown in Fig. 3.

#### 4.2 Synthetic Street Crossing Dataset

The Synthetic Street Crossing Dataset is developed to fine-tune foundation models for scene description tasks, particularly focused on crosswalk scenarios. Following approaches similar to prior work [14], we populated the environment with various vehicles (e.g., trucks and cars) and pedestrian signals to accurately reflect real-world street crossing situations. One of our researchers manually annotated





**Fig. 4. Tactile paving detection results.** (a) YOLOv8 successfully detects tactile pavings from a top-down view, which were not detected by the pretrained model without synthetic data training. (b) The open-vocabulary YOLO-World provides bounding boxes for tactile pavings (right), a capability that was not achieved previously (left) on a publicly available dataset [30].

the dataset, providing scene descriptions in text that align with the preferences and needs of BLV individuals.

## 5 Experimental Result

### 5.1 Tactile paving detection

To evaluate the SToP dataset, we fine-tuned YOLOv8 [17] and YOLO-World [7] specifically for tactile paving detection. We used 3,000 image-bounding box pairs from the SToP dataset to train the YOLOv8m and YOLO-World models for 190 epochs, with a learning rate set to 0.01. We present qualitative results, demonstrating the model’s predictions on synthetic data as well as on real-world data collected using a Unitree Go1 [20] quadruped robot. The real-world dataset features a top-down viewpoint, captured by the robot’s camera facing the ground, closely mirroring the viewpoint expected in practical applications.

The result in Fig. 4 shows that YOLOv8 and YOLO-World trained on the SToP dataset effectively detect tactile pavings in both synthetic and real-world scenarios. This indicates that synthetic data, when generated with attention to realistic textures and viewpoints, can enhance the detection of target objects.

### 5.2 Scene description

For the scene description task, we fine-tuned the Florence-2 [29] vision foundation model using our synthetic street crossing dataset, complemented by text annotations crafted by one of the researchers to reflect the informational preferences of BLV individuals during street crossings. The annotations were designed to include critical details such as the presence of vehicles, pedestrian signals, and crossing statuses that are most relevant to BLV users.

Method	Precision	Recall	F1	BLEU
Baseline	0.9273	0.8996	0.9130	0.2419
+ Real	<b>0.9278</b>	<b>0.9074</b>	<b>0.9173</b>	0.2635
+ Synth.	0.9248	0.9049	0.9144	<b>0.2689</b>

Table 1. Scene description results.



<b>Img.</b>		
<b>GT.</b>	car passing over crosswalk from the left side, pedestrian light red, four-way traffic	pedestrian light red, car approaching crosswalk from right, four-way traffic
<b>Pred.</b>	car passing over crosswalk from left to right, four-way traffic	pedestrian light red, four-way traffic

Table 2. Qualitative results for the scene description task.

We evaluated the fine-tuned model on a test dataset consisting of 400 samples collected using an Azure Kinect camera mounted on a Go1 quadruped robot. Quantitative analysis of the scene description task included metrics such as BLEU scores, precision, and recall. For metrics, BERT [9] embeddings were used to represent the words as tokens and cosine similarity was used to select the most similar token from the reference to calculate the scores.

As shown in Table 1, incorporating additional real-world and synthetic data led to comparable performance improvements over the baseline, except for precision. Although both types of data augmentation yielded similar benefits, real-world data demonstrated slightly higher performance in terms of precision and recall. The higher BLEU scores highlight the potential of synthetic data in enhancing vision-language models to generate the precise wording preferred in scene descriptions.

Qualitative results of the fine-tuned Florence-2 model are presented in Table 2, where the model exhibited strong performance in generating accurate descriptions across varied conditions, though some inaccuracies and missing in-



formation were found. For example, the model did not provide information on the pedestrian light in the first example in Table 2.

## 6 Conclusion

In this paper, we introduced a synthetic data generation pipeline leveraging a game engine to train deep learning models for robotic mobility aid applications. Our approach focused on two primary tasks: tactile paving detection and scene description. By fine-tuning the YOLOv8 and YOLO-World models on our synthetic dataset, we successfully enhanced the detection of tactile pavings, addressing gaps that previous pretrained models had struggled with. Additionally, we fine-tuned the Florence-2 vision foundation model to generate scene descriptions that align more closely with the preferences of BLV individuals.

While our results highlight the potential of synthetic data, we acknowledge the existing gap between synthetic and real-world data, as well as the complexities involved in creating realistic virtual environments, which require specialized expertise in game engine use. Moreover, our work is limited by the relatively small amount of data (seven additional images) used for scene description, and challenges remain in scenarios with extreme lighting variations or occlusions for tactile paving detection.

Despite these challenges, synthetic data generation potentially offers a more efficient alternative to collecting and annotating real-world data, providing the flexibility to tailor environments and datasets to specific application needs. This adaptability makes synthetic data a valuable resource for advancing assistive technologies, particularly in scenarios where real-world data acquisition is impractical or resource-intensive.

## Acknowledgement

We would like to thank Shiven Patel, Antoinette Reid, Dang Nguyen, and Ron Kleinhouse-Goldman from the CICS Early Research Scholars Program at the University of Massachusetts Amherst for their valuable assistance in collecting the test data for the scene description task.

## References

1. Ada accessibility standards, 2024.
2. Material pack tactile blocks - 01, 2024.
3. Peter Ackland, Serge Resnikoff, and Rupert Bourne. World blindness and visual impairment: despite many successes, the problem is growing. *Community eye health*, 30(100):71, 2017.
4. Mauro Avila Soto, Markus Funk, Matthias Hoppe, Robin Boldt, Katrin Wolf, and Niels Henze. Dronenavigator: Using leashed and free-floating quadcopters to navigate visually impaired travelers. In *Proceedings of the 19th international acm sigaccess conference on computers and accessibility*, pages 300–304, 2017.

5. AYES. Meet oko — the ai-powered navigation app for all pedestrians., 2023.
6. Tetsuaki Baba. Vidvip: Dataset for object detection during sidewalk travel. *Journal of Robotics and Mechatronics*, 33(5):1135–1143, 2021.
7. Tianheng Cheng, Lin Song, Yixiao Ge, Wenyu Liu, Xinggang Wang, and Ying Shan. Yolo-world: Real-time open-vocabulary object detection. In *Proceedings of the IEEE/CVF Conference on Computer Vision and Pattern Recognition*, pages 16901–16911, 2024.
8. Marius Cordts, Mohamed Omran, Sebastian Ramos, Timo Rehfeld, Markus Enzweiler, Rodrigo Benenson, Uwe Franke, Stefan Roth, and Bernt Schiele. The cityscapes dataset for semantic urban scene understanding. In *Proceedings of the IEEE conference on computer vision and pattern recognition*, pages 3213–3223, 2016.
9. Jacob Devlin. Bert: Pre-training of deep bidirectional transformers for language understanding. *arXiv preprint arXiv:1810.04805*, 2018.
10. Be My Eyes. Be my eyes - see the world together, 2023.
11. Andreas Geiger, Philip Lenz, Christoph Stiller, and Raquel Urtasun. Vision meets robotics: The kitti dataset. *The International Journal of Robotics Research*, 32(11):1231–1237, 2013.
12. Marcelo C Ghilardi, Rafael CO Macedo, and Isabel H Manssour. A new approach for automatic detection of tactile paving surfaces in sidewalks. *Procedia computer science*, 80:662–672, 2016.
13. João Guerreiro, Daisuke Sato, Saki Asakawa, Huixu Dong, Kris M Kitani, and Chieko Asakawa. Cabot: Designing and evaluating an autonomous navigation robot for blind people. In *Proceedings of the 21st International ACM SIGACCESS Conference on Computers and Accessibility*, pages 68–82, 2019.
14. Hochul Hwang, Sunjae Kwon, Yekyung Kim, and Donghyun Kim. Is it safe to cross? interpretable risk assessment with gpt-4v for safety-aware street crossing. *arXiv preprint arXiv:2402.06794*, 2024.
15. Hochul Hwang, Tim Xia, Ibrahim Keita, Ken Suzuki, Joydeep Biswas, Sunghoon I Lee, and Donghyun Kim. System configuration and navigation of a guide dog robot: Toward animal guide dog-level guiding work. In *2023 IEEE International Conference on Robotics and Automation (ICRA)*, pages 9778–9784. IEEE, 2023.
16. Yuki Ito, Chinthaka Premachandra, Sagara Sumathipala, H Waruna H Premachandra, and BS Sudantha. Tactile paving detection by dynamic thresholding based on hsv space analysis for developing a walking support system. *IEEE Access*, 9:20358–20367, 2021.
17. Glenn Jocher, Ayush Chaurasia, and Jing Qiu. Ultralytics YOLO, January 2023.
18. Masaki Kuribayashi, Tatsuya Ishihara, Daisuke Sato, Jayakorn Vongkulbhisal, Karnik Ram, Seita Kayukawa, Hironobu Takagi, Shigeo Morishima, and Chieko Asakawa. Pathfinder: Designing a map-less navigation system for blind people in unfamiliar buildings. In *Proceedings of the 2023 CHI Conference on Human Factors in Computing Systems*, pages 1–16, 2023.
19. Kibaek Park, Youngtaek Oh, Soomin Ham, Kyungdon Joo, Hyokyung Kim, Hyoyoung Kum, and In So Kweon. Sideguide: a large-scale sidewalk dataset for guiding impaired people. In *2020 IEEE/RSJ International Conference on Intelligent Robots and Systems (IROS)*, pages 10022–10029. IEEE, 2020.
20. Unitree Robotics. Unitree robotics -global quadruped robots pioneer.
21. Olaf Ronneberger, Philipp Fischer, and Thomas Brox. U-net: Convolutional networks for biomedical image segmentation. In *Medical image computing and*

- computer-assisted intervention–MICCAI 2015: 18th international conference, Munich, Germany, October 5-9, 2015, proceedings, part III 18*, pages 234–241. Springer, 2015.
22. Patrick Slade, Arjun Tambe, and Mykel J Kochenderfer. Multimodal sensing and intuitive steering assistance improve navigation and mobility for people with impaired vision. *Science Robotics*, 6(59):eabg6594, 2021.
  23. Haobin Tan, Chang Chen, Xinyu Luo, Jiaming Zhang, Constantin Seibold, Kailun Yang, and Rainer Stiefelhagen. Flying guide dog: Walkable path discovery for the visually impaired utilizing drones and transformer-based semantic segmentation. In *2021 IEEE International Conference on Robotics and Biomimetics (ROBIO)*, pages 1123–1128. IEEE, 2021.
  24. Thang To, Jonathan Tremblay, Duncan McKay, Yukie Yamaguchi, Kirby Leung, Adrian Balanon, Jia Cheng, William Hodge, and Stan Birchfield. NDDS: NVIDIA deep learning dataset synthesizer, 2018. [https://github.com/NVIDIA/Dataset\\_Synthesizer](https://github.com/NVIDIA/Dataset_Synthesizer).
  25. Sagar M Waghmare, Kimberly Wilber, Dave Hawkey, Xuan Yang, Matthew Wilson, Stephanie Debats, Cattalya Nuengsigkapijan, Astuti Sharma, Lars Pandikow, Huisheng Wang, et al. Sanpo: A scene understanding, accessibility, navigation, pathfinding, obstacle avoidance dataset. *arXiv preprint arXiv:2309.12172*, 2023.
  26. Lorraine Whitmarsh. The benefits of guide dog ownership. *Visual impairment research*, 7(1):27–42, 2005.
  27. William R Wiener, Richard L Welsh, and Bruce B Blasch. *Foundations of orientation and mobility*, volume 1. American Foundation for the Blind, 2010.
  28. Anxing Xiao, Wenzhe Tong, Lizhi Yang, Jun Zeng, Zhongyu Li, and Koushil Sreenath. Robotic guide dog: Leading a human with leash-guided hybrid physical interaction. In *2021 IEEE International Conference on Robotics and Automation (ICRA)*, pages 11470–11476. IEEE, 2021.
  29. Bin Xiao, Haiping Wu, Weijian Xu, Xiyang Dai, Houdong Hu, Yumao Lu, Michael Zeng, Ce Liu, and Lu Yuan. Florence-2: Advancing a unified representation for a variety of vision tasks. In *Proceedings of the IEEE/CVF Conference on Computer Vision and Pattern Recognition*, pages 4818–4829, 2024.
  30. Samuel Yu, Heon Lee, and Junghoon Kim. Street crossing aid using light-weight cnns for the visually impaired. In *The IEEE International Conference on Computer Vision (ICCV) Workshops*, Oct 2019.
  31. Arthur Zhang, Chaitanya Eranki, Christina Zhang, Ji-Hwan Park, Raymond Hong, Pranav Kalyani, Lochana Kalyanaraman, Arsh Gamare, Arnav Bagad, Maria Esteve, et al. Towards robust robot 3d perception in urban environments: The ut campus object dataset. *IEEE Transactions on Robotics*, 2024.
  32. Xingli Zhang, Lei Liang, Shenglu Zhao, and Zhihui Wang. Grfb-unet: A new multi-scale attention network with group receptive field block for tactile paving segmentation. *Expert Systems with Applications*, 238:122109, 2024.