

Enhancing Tree Type Detection in Forest Fire Risk Assessment: Multi-Stage Approach and Color Encoding with Forest Fire Risk Evaluation Framework for UAV Imagery

Jinda Zhang* Michal Aibin

Abstract

Forest fires pose a significant threat to ecosystems, economies, and human health worldwide. Early detection and assessment of forest fires are crucial for effective management and conservation efforts. Unmanned Aerial Vehicles (UAVs) equipped with advanced computer vision algorithms offer a promising solution for forest fire detection and assessment. In this paper, we optimize an integrated forest fire risk assessment framework using UAVs and multi-stage object detection algorithms. We introduce improvements to our previous framework, including the adoption of Faster R-CNN, Grid R-CNN, Sparse R-CNN, Cascade R-CNN, Dynamic R-CNN, and Libra R-CNN detectors, and explore optimizations such as CBAM for attention enhancement, random erasing for preprocessing, and different color space representations. We evaluate these enhancements through extensive experimentation using aerial image footage from various regions in British Columbia, Canada. Our findings demonstrate the effectiveness of multi-stage detectors and optimizations in improving the accuracy of forest fire risk assessment. This research contributes to the advancement of UAV-based forest fire detection and assessment systems, enhancing their efficiency and effectiveness in supporting sustainable forest management and conservation efforts.

1 Introduction

Forests are crucial ecosystems that support diverse wildlife, regulate climate, and provide essential resources for human survival. In Canada, forests play a significant role in the economy, social well-being, and environmental sustainability. However, forest fires severely threaten these valuable ecosystems, resulting in widespread destruction, loss of biodiversity, and environmental pollution. Detecting and mitigating forest fires early is essential for effective management and conservation efforts. Table ?? provides an overview of the scale and impact of wildfires in Canada

*Northeastern University, zhang.jinda1@northeastern.edu

and globally. A recent study shows even short-term exposure to wild-fire smoke can exacerbate asthma and other respiratory conditions. It has been linked to increased hospital admissions for respiratory issues [8]. Children, the elderly, and people who have breathing problems are even more vulnerable under this circumstance. Wildfires affect forests and homes and our daily health and well-being.

Existing methods for forest fire assessment primarily focus on ground, aerial, and spaceborne detection systems, each with its limitations and challenges. Ground-based systems, while reliable, can be costly and time-consuming to deploy and operate. Aerial detection systems, while swift, are often expensive. Spaceborne detection systems, relying on satellites, are susceptible to weather conditions and primarily detect fires after they have ignited [12]. To address these limitations, there is a need for integrated systems capable of proactively assessing forest fire risks.

Unmanned Aerial Vehicles (UAVs) offer a promising solution for forest fire detection and assessment [1]. Advanced UAV technology and computer vision algorithms enable efficient and cost-effective monitoring of forested areas. Integrated into UAVs, object detection algorithms can detect and classify various tree types, allowing for early evaluation of forest fire risks based on forest fuel characteristics.

In this paper, we optimize an integrated forest fire risk assessment framework using UAVs and computer vision techniques that we introduced in [2]. Our approach involves applying different multi-stage object detection algorithms and methods to detect and classify specific tree classes within forested areas. These classes, including alive trees, fire-impacted trees, dead trees, and debris, play a crucial role in assessing potential fire risks.

To enhance the accuracy of our approach, we experimented with collecting aerial image footage from various regions in British Columbia, Canada, using enterprise- and consumer-grade DJI drones. We train and evaluate our models using multi-stage detectors, including Faster R-CNN [19], Grid R-CNN[13], Sparse R-CNN [22], Cascade R-CNN [4], Dynamic R-CNN [29] and Libra R-CNN[16], to identify the most suitable model for our purposes. Furthermore, we explore different optimizations for object detection algorithms, such as CBAM for attention enhancement, random erasing for preprocessing, and color space representation, to improve our UAV predictions.

To understand these issues and to promote Forest Fire Risk Evaluation, this work makes the following contributions:

- **Introducing Multi-Stage Detectors to Forest Fire Risk Evaluation Framework (FFREF):** In our previous work, we introduced a comprehensive system that integrates UAV technology and computer vision algorithms to assess forest fire risks effectively with state-of-the-art single-stage detectors, referred to as FFREF [2]. We are replacing the YOLO algorithm with a more accurate tree detection method, evaluating various detectors. Multi-stage detection algorithms are considered more efficient due to their proven capabilities in detecting objects with high precision and recall rates. These algorithms utilize innovative architectures, such as region proposal

networks (RPNs), feature pyramid networks (FPNs), and anchor-based or anchor-free detection mechanisms, to achieve robust object detection in complex environments like forests.

- **Color Space Exploration & Optimizations for Tree Type Detection:** On top of changing the object detection architecture, we applied various optimizations such as CBAM (Convolutional Block Attention Module), random erasing, and different color spaces to improve the UAV prediction accuracy for enhanced detection.

Our research aims to improve the efficiency of FFREF to provide an even more comprehensive and effective system for assessing forest fire risks, leveraging UAV technology and computer vision algorithms.

The paper is structured as follows. Section 2 examines current methods in fire detection and forest fuel type detection, pinpointing existing research gaps. Section 3 outlines the detection algorithm used in the existing FFREF framework. Sections 4 and 5 describe optimizations of Faster R-CNN Architecture and optimizations for colour space input. Section 6 delves into experiments and results of multistage detection algorithms and applications. The paper concludes with Sections 7 and 8, which present the study's limitations, future work, and conclusions.

2 Related Work

There are two mainstream machine learning methods for mapping fire susceptibilities: classical Machine Learning algorithms and Deep Neural Networks (DNN). Classical Machine Learning algorithms have the advantage of straightforward interpretation. They are mainly used on tabular data and small datasets, while Deep Neural Networks are usually much more complex and considered a "black box." Still, they are versatile enough to handle all kinds of data and large datasets.

2.1 Machine Learning Methods for Fire Susceptibilities Mapping

Some research papers used classical Machine Learning algorithms such as Random Forest and SVM. S. Tavakkoli Piralilou et al. [9] employ machine learning algorithms such as artificial neural networks (ANN), support vector machines (SVM), and random forest (RF) to train and test the models. This paper addresses the class imbalance in wildfire susceptibility prediction using the Synthetic Minority Over-sampling Technique (SMOTE) algorithm. SMOTE is used to generate synthetic samples of the minority class (i.e., wildfire locations) to balance the class distribution and improve the performance of the machine learning models. Another recent research discovered fire susceptibility using ML methods and the Google Earth Engine dataset in Gangwon-do, Korea [17]. The authors constructed forest fire susceptibility mapping using classification and regression trees (CART), boosted regression trees (BRTs), and random forest (RF) algorithms. The evaluation metrics used in this paper are ROC

and AUC. Input data is the distance to urban areas, rainfall amount, annual average temperature, drain density, normalized difference vegetation index (NDVI), topographic wetness index, aspect, slope, river distance, road distance, and elevation. Output data is forest fire susceptibility maps (FFSMs). This paper also emphasizes the importance of human factors in wildfires.

2.2 Object Detection for Forest Fire

In recent studies, various methodologies have been explored for forest fire detection, leading to the development of effective models. Neural networks have been utilized, integrating environmental data to achieve high detection accuracy. Autonomous UAVs have also been proposed for mitigating fire risks, demonstrating the potential of self-adaptive dispatching methods. Additionally, transfer learning has shown promise in forest fire assessment, with models like ResNet-18 achieving notable accuracy rates [14].

Advancements in detection involve deep learning and LiDAR integration, with mixed-learning models deployed on UAV platforms for high classification accuracy and real-time performance. The YOLO algorithm's versatility has been extensively applied in detection tasks, with augmented versions like Fire-YOLO outperforming existing frameworks [31]. Lightweight models have also been developed, incorporating elements like MobileNetV3 for efficiency and reduced parameter count, while maintaining accuracy. Spatial convolutional neural networks based on YOLOv3 offer real-time monitoring capabilities for forest fire prevention. Another comprehensive study utilizing classical object detection methods, including Faster R-CNN, YOLO variants, and SSD, with a focus on improving real-time forest fire detection accuracy and minimizing false detection, offering practical solutions for forest safety and monitoring [26]. A novel ensemble learning approach for forest fire detection is applied to integrate individual learners YOLOv5 and EfficientDet for fire detection and EfficientNet for learning global information to mitigate false positives. Experimental results on their dataset demonstrate an improvement in detection performance by 2.5% to 10.9% and a reduction in false positives by 51.3% without additional latency [27].

2.3 Object Detection for Forest Fuel Types

Researchers have recently explored various deep learning methods using UAV imagery for individual tree detection (ITD) in forest settings. Yu et al. compared classical computer vision algorithms with the Mask R-CNN algorithm, finding that the latter, especially with a multi-band combination, yielded the highest accuracy [28]. The study also considered the trade-offs between accuracy, algorithm complexity, and data availability. Jiang et al. proposed an improved, faster R-CNN framework for detecting visible light images [10]. Harris et al. assessed canopy health using UAV-based ortho imagery and photogrammetric Structure from Motion software [6], while another study improved the Region-based Faster R-CNN model with the Swin-Transformer, achieving superior performance

in urban forest settings [30].

In the context of forest health and risk assessment, Wang’s research on detecting dead trees introduced the lightweight LDS-YOLO architecture, boasting high average precision and a small parameter size [23]. Kislov extended this work to detect forest damage caused by windthrows and bark beetles using a U-Net-like CNN algorithm [11]. Additionally, a novel framework integrating deep learning, geographic information, and multi-source data has been developed to assess forest fire risks in China, demonstrating high accuracy in predicting fire risks [21]. Alonso-Benito et al. used four classification algorithms for mapping forest fuel types using Terra-ASTER sensor images in Tenerife Island, Spain, with results compared against a reference dataset. Pixel-based methods (Maximum Likelihood, Neural Network, Support Vector Machine) and Object-Based Image Analysis were applied, with the latter achieving the highest overall accuracy of 95%, outperforming pixel-based methods by 12%. The incorporation of contextual information in the object-based approach improved the identification of fuel types with similar spectral behavior, highlighting the efficacy of this method for accurate mapping of forest fuel types [3]. Ruiz et al. proposes an object-oriented classification methodology using low-density LiDAR data and multispectral imagery to categorize Mediterranean forests into generic structural types, such as grasslands, shrubs, forests, mixed forests, and dense young forests. Four classification algorithms are evaluated, showing that the integration of LiDAR and multispectral imagery improves overall accuracy (90.75%) and demonstrates the efficiency of object-oriented classification for stratifying Mediterranean forest areas into structural and fuel-related categories [20].

2.4 Research Gap

This research project addresses significant gaps in the existing literature and tools for tree-type detection in the context of fire risk assessment. While our previous work introduced a comprehensive tool for fire risk assessment using UAV (Unmanned Aerial Vehicle) images, it relied on the YOLO (You Only Look Once) algorithm [2]. Although YOLO is fast, it may not always provide the most accurate results. To the best of our knowledge, this is the first study to explore the application of multi-stage detectors for tree-type detection within the context of a forest fire risk assessment framework.

In this follow-up research, our primary goal is to replace YOLO with a more accurate approach for detecting tree types. A recent study shows that multi-stage detectors, part of the RCNN (Region Convolutional Neural Networks) family, have performed better compared to the single-stage detectors in the field of Autonomous Vehicles [5]. Given its popularity and widespread use in baselines across all benchmarks, we have identified Faster RCNN and ResNet-50 as a promising alternative.

However, simply replacing the detection algorithm is not enough. We aim to enhance the prediction accuracy of Faster RCNN on trees using various optimization techniques. These include CBAM (Convolutional Block Attention Module), an attention mechanism for CNNs (Convolutional Neural Networks) [24], random erasing [32], and exploring different

color spaces for better color representation [15].

By integrating these improvements into FFRER, we aim to provide a more accurate and reliable tool for forestry managers to assess fire risks. This tool will detect tree types more accurately and maintain the user-friendly and intuitive color mapping of fire risks in large forest areas, as in our previous work [2].

Overall, the proposed multistage detection algorithms continue our commitment to providing practical and comprehensive tools for sustainable forest management, addressing the research gaps, and offering valuable insights for the community.

3 Framework - FFREF: An Integrated Framework for Visualizing Area-Specific Forest Fire Risks

In our previous study, we presented a comprehensive framework FFREF (or Forest Fire Risk Evaluation Framework) aimed at assessing forest fire risks by integrating UAV imagery, object detection algorithms, and color mapping techniques [2]. The primary focus was utilizing YOLO for tree-type detection, aiming to leverage advanced techniques to detect and classify specific tree classes within forested areas. These classes include alive trees, beetle-impacted trees, dead trees, and debris, which are crucial in assessing forest fire risks.

We collected aerial image footage from various regions in British Columbia, Canada, using various enterprise- and consumer-grade DJI drones for training and testing purposes. We then evaluated the accuracy of our approach by measuring whether fire risks were correctly detected or not, considering mean average precision to determine the overall accuracy of tree species detection using YOLO. Additionally, we evaluated the accuracy of forest fire risk mapping by comparing the size of computer-vision-detected areas with the actual forest fuel types. Furthermore, our approach involved calculating various fire risks based on the Canadian flammability index for forest fuels and applying the Convex Hull method on georeferenced orthogonal images to create a visualization of forest fire risks. By employing all these techniques, we could better understand the factors leading to forest fires in specific areas and implement targeted strategies to minimize the risk of these devastating events. This integrated framework provided an efficient approach to forest fire risk assessment, combining cutting-edge technology with environmental science to address a critical ecological challenge [2]. The entire methodology steps of FFREF are shown in the flowchart below (see Figure 1).

4 Object Detection Algorithms

In this study, we employed a diverse range of single and multi-stage object detection models to evaluate their performance within our existing

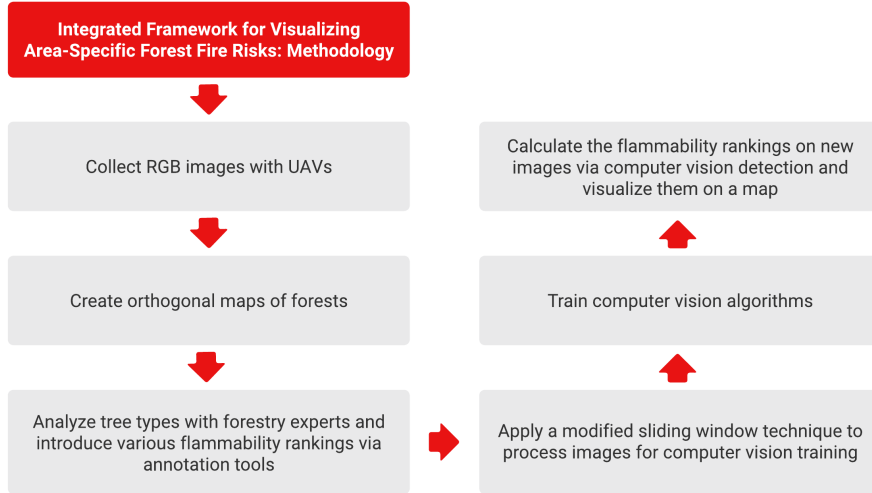


Figure 1: Methodology flowchart for FFREF: An Integrated Framework for Visualizing Area-Specific Forest Fire Risks [2]

FFREF (Forest Fire Risk Estimation Framework). Leveraging state-of-the-art techniques in computer vision, we assessed the efficacy of various detectors, including Faster R-CNN [19], Grid R-CNN [13], Sparse R-CNN [22], Cascade R-CNN [4], Dynamic R-CNN [29] and Libra R-CNN [16]. By integrating these detectors into our framework, we aimed to evaluate their suitability for forest fire risk estimation tasks comprehensively. Each model was assessed based on its ability to accurately detect and classify trees, debris, dead trees, and beetle-fire trees.

4.1 Faster R-CNN Algorithm

The Faster R-CNN (Region-based Convolutional Neural Network) model is an object detection architecture designed to detect objects within images efficiently. It comprises two key components: a Region Proposal Network (RPN) and a Region-based CNN (RCNN). The RPN generates region proposals and candidate bounding boxes containing potential objects by sliding a small network over the convolutional feature map. These proposals are then refined by the RCNN, which extracts features from each proposed region and performs classification and bounding box regression to determine the presence and location of objects. The Faster R-CNN model achieves high accuracy and speed by sharing convolutional layers between the RPN and RCNN, enabling end-to-end training and inference. This architecture is illustrated in Figure 4.

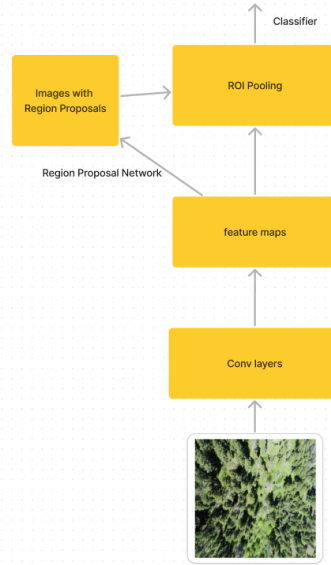


Figure 2: Flowchart of Faster R-CNN algorithm used in tree type detection

4.2 Advancements of Faster R-CNN Architecture

Building upon the foundational Faster R-CNN architecture, Cascade R-CNN tackles the challenge of varying object scales by implementing a multi-stage detection pipeline. Each stage refines the predictions of the previous one, applying progressively stricter Intersection over Union (IoU) thresholds, which enhances the quality of the region proposals and the final detection accuracy [4]. Grid R-CNN extends the concept by introducing a novel two-stage approach to bounding box regression. Instead of refining proposals directly, it utilizes a grid-guided localization mechanism that predicts the offset of each grid point within the region proposal to the object boundary, leading to more precise localization [13]. Libra R-CNN aims to balance the sample distribution in the training process. It introduces a balanced feature pyramid and sampling to reduce the imbalance at the proposal and feature levels. This balance allows for more stable training and improved detection performance across different object scales [16]. Sparse R-CNN diverges from the dense prediction paradigm by adopting a sparse set of learnable proposal boxes. This approach reduces computational complexity and improves efficiency by focusing on a fixed number of high-quality proposals, which are iteratively refined to achieve accurate detection [22]. Dynamic R-CNN adjusts its training strategies dynamically, responding to the varying distribution of object scales and aspect ratios encountered during training. It fine-tunes the proposal matching strategy and the bounding box regression loss, adapting to the data for optimal performance [29].

In this series of experiments, we evaluated the performance of those

algorithms in comparison to previously employed YOLO to select two candidates for optimizations. The objective of these experiments was to assess the suitability of each algorithm for accurately detecting trees, debris, dead trees, and beetle-fire trees, which are critical for determining forest fire risks. Our experiment was trained up to 300 epochs with a batch size of 8.

Reviewing the data from the experiments and the comparative performance of the algorithms, it is clear that Grid R-CNN and Faster R-CNN are the standout choices for further development and optimization in the context of detecting forest fire-related objects such as trees, debris, dead trees, and beetle-infested trees. The selection of Grid R-CNN is justified by its superior performance, indicated by the highest mAP (mean Average Precision) score of 0.698, which not only surpasses YOLO but also shows a positive change in mAP. This demonstrates its effectiveness and precision in object detection tasks straight out of the box. On the other hand, Faster R-CNN, particularly with a ResNet-50 backbone, while not outperforming YOLO in terms of mAP, is chosen for its flexibility and ease of customization. Being a simpler, more foundational version of the R-CNN family, it presents a solid base for tailored optimizations, making it a practical choice for adaptation and improvement aimed at specific detection tasks. Together, these two algorithms offer a promising approach to enhancing detection accuracy and reliability in critical applications such as forest fire risk assessment.

5 Optimisation for Faster R-CNN Architecture

5.1 CBAM: Convolutional Block Attention Module

Woo et al. introduced a novel network module called the Convolutional Block Attention Module (CBAM), which leverages attention mechanisms to improve representation power by emphasizing important features while suppressing unnecessary ones [25]. By sequentially applying channel and spatial attention modules, CBAM facilitates information flow within the network, enhancing accuracy across various baseline networks. Visualization using grad-CAM shows that CBAM-enhanced networks focus more accurately on target objects. Moreover, CBAM’s lightweight design ensures minimal overhead in terms of parameters and computation, making it highly applicable across different scenarios.

To the best of our knowledge, this is the first research project incorporating CBAM to tree-type detection. Unlike treating all features equally, CBAM emphasizes important features and suppresses unnecessary ones. This attention mechanism can potentially improve the accuracy of tree type detection by focusing on distinctive characteristics of different tree types.

Moreover, CBAM’s lightweight design ensures minimal overhead in terms of parameters and computation, making it highly suitable for real-

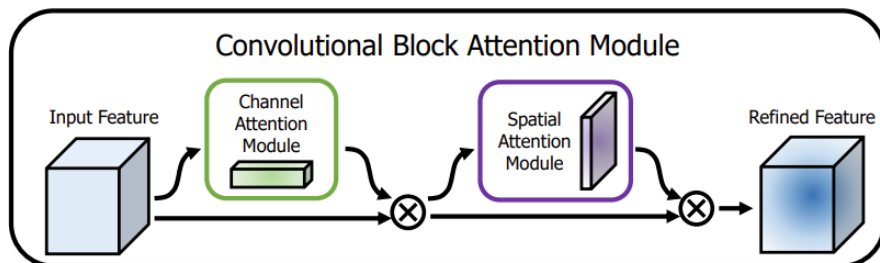


Figure 3: The structure of Convolutional Block Attention Module [25]

time applications such as forest fire prevention and management. The enhanced focus on target objects could also improve performance in identifying areas of high fire risk. This innovative application of CBAM in the context of sustainable natural resource management represents a significant advancement in AI-driven environmental solutions.

5.2 Random Erasing

The ability of convolutional neural networks (CNNs) to generalize effectively is significant, however, the risk of over-fitting arises when CNN models become excessively complex relative to the available training data, leading to a decline in generalisation capability. Various data augmentation and regularisation techniques, such as random cropping, flipping, dropout, and batch normalisation, have been proposed to mitigate this issue. One critical factor influencing CNN generalization is occlusion, where the model’s ability to recognize objects under varying levels of occlusion is crucial. Zhong et al. introduced a novel data augmentation approach called Random Erasing. This technique randomly applies occlusion to images during training by either preserving the original image or replacing a selected rectangular region with random pixel values [33].

Random Erasing enables the generation of augmented images with diverse occlusion levels, therefore improving the model’s robustness to occluded samples. Unlike other data augmentation methods like random flipping and cropping, Random Erasing focuses specifically on occlusion and noise robustness, offering a lightweight and easily implementable solution for enhancing CNN performance across various recognition tasks, including image classification, object detection, and person re-identification. By incorporating Random Erasing, the resulting model can better handle occlusion and noise, leading to more accurate and reliable identification of tree types.

5.3 Mutiscale Training

Multiscale training is a powerful technique that enhances the robustness and generalization capabilities of Convolutional Neural Networks (CNNs). It involves training the network on images of varying scales, enabling the




Figure 4: An Example of Applying Random Erasing on Training Set

model to recognize objects of different sizes. This is particularly beneficial in scenarios where the objects of interest in the test images may not be the same size as those in the training images. By exposing the model to different scales during training, it learns to be invariant to the size of the objects, thereby improving its performance on real-world images where such size variations are common. Moreover, multiscale training can be combined with other data augmentation techniques, such as random cropping and flipping, further enhancing the model’s ability to generalize from the training data to unseen images. Despite the increased computational cost due to the processing of larger images, the benefits of improved accuracy and robustness often outweigh the additional resources required, making multiscale training a valuable tool for training effective CNN models.

In our experiment setting, we use multiscale training to enhance the robustness and performance of our model across various fuel-type scales. During training, we adopt a multiscale approach by incorporating images resized to different dimensions, enabling the model to learn features at multiple scales and better capture both local and global context information. Each image will randomly select a scale between (1333, 800) and (1666, 1000) and feed images to the model. By training the model on images of varying scales, we aim to improve its ability to detect objects of different sizes, and aspect ratios, contributing to the overall effectiveness of our model in handling diverse real-world scenarios and datasets.

6 Optimization for Color Representation

Convolutional Neural Networks (CNNs) have emerged as powerful tools, particularly in tasks like image recognition, scene understanding, object detection, and image description. Although CNNs traditionally process

images in the RGB color space, a recent study indicates that the LUV colorspace emerges as the most promising alternative to RGB for CNN-based object recognition tasks [18]. Another study demonstrates significant enhancements in image classification performance by utilizing the logarithm of linear RGB data [15]. Results show that using log-transformed linear RGB data leads to a notable improvement in performance on a substantial image classification task, and log RGB provides robustness to the intensity and color balance variations. In this study, we explore the effect of input color space on tree type detection, aiming to identify the most effective color representation for Convolutional Neural Networks (CNNs) in tree type detection tasks.

6.1 Conversion of sRGB to YUV Color Space

The YUV color space, also known as YCbCr, separates the luminance (brightness) information (Y) from the chrominance (color) information (U and V). This separation allows for more efficient compression and transmission of color images or video, as human vision is more sensitive to changes in brightness than color changes. Converting an image from the standard Red Green Blue (sRGB) color space to the YUV color space involves transforming the RGB values to luminance (Y) and chrominance (U and V) components.

The luminance (Y) component is calculated as a weighted sum of the RGB values:

$$Y = 0.299R + 0.587G + 0.114B$$

where R , G , and B are the red, green, and blue components of the sRGB image, respectively.

The chrominance components (U and V) represent the color information and are determined as follows:

$$U = 0.492(B - Y)$$

$$V = 0.877(R - Y)$$

These equations compute the differences between the blue and red components and the luminance value, scaled by appropriate constants.

The conversion to the YUV color space separates the image into luminance and chrominance components, facilitating certain image processing tasks such as color correction and compression. An example of a training image after YUV conversion is shown in Figure 6.

6.2 Conversion of sRGB to LAB Color Space

The CIELAB (also known as LAB) color space is a device-independent color model that was developed to provide a perceptually uniform color space. Unlike RGB, which is device-dependent and does not directly correlate with human perception of color, LAB color space attempts to represent colors in a way that reflects how humans perceive them. This makes LAB particularly useful for applications where accurate color representation and consistency across different devices or viewing conditions




Figure 5: Conversation of Forest Tree Image before and after YUV transformation

are important, such as in color image processing, computer vision, and printing. The conversion of an image from the standard Red Green Blue (sRGB) color space to the LAB color space involves transforming the RGB values to L^* (lightness), a^* (green-red component), and b^* (blue-yellow component).

First, the sRGB values are converted to linear RGB values using the inverse of the gamma correction applied in sRGB:

$$C_{\text{linear}} = \begin{cases} \frac{C_{\text{srgb}}}{12.92} & \text{if } C_{\text{srgb}} \leq 0.04045 \\ \left(\frac{C_{\text{srgb}} + 0.055}{1.055} \right)^{2.4} & \text{otherwise} \end{cases}$$

where C_{srgb} is the pixel intensity in the sRGB image and C_{linear} is the corresponding pixel intensity in the linear RGB image.

Next, the linear RGB values are converted to XYZ values using a transformation matrix. The XYZ values are then converted to LAB values using the following equations:

$$\begin{aligned} L^* &= 116 \cdot f(Y/Y_n) - 16 \\ a^* &= 500 \cdot [f(X/X_n) - f(Y/Y_n)] \\ b^* &= 200 \cdot [f(Y/Y_n) - f(Z/Z_n)] \end{aligned}$$

where $f(t)$ is a piecewise function defined as:

$$f(t) = \begin{cases} t^{1/3} & \text{if } t > \left(\frac{6}{29}\right)^3 \\ \frac{1}{3} \cdot \left(\frac{29}{6}\right)^2 \cdot t + \frac{4}{29} & \text{otherwise} \end{cases}$$

and X_n , Y_n , and Z_n are the reference white point values.

The conversion to the LAB color space separates the image into lightness and color components, facilitating certain image processing tasks such as color correction and compression. An example of training image after LAB conversion is shown in Figure 6.




Figure 6: Conversation of Forest Tree Image before and after LAB transformation

6.3 Conversion of sRGB to Pseudo Linear RGB Color Space

The usage of linear RGB color space is primarily for the accurate processing of color data in digital imaging. Unlike sRGB, which applies a gamma correction to account for the non-linear response of displays, linear RGB represents colors as they are, without this correction. While the original data is initially in a compressed sRGB format, it is treated in a manner similar to linear RGB for processing purposes. Recent work on color consistency and the principles of colorimetry suggest that a linear and log of linear color space can lead to more accurate color perception and processing [15]. The conversion of an image from the standard Red Green Blue (sRGB) color space to a pseudo linear RGB color space is to convert the sRGB values to linear RGB values. The term "pseudo" indicates the sRGB color space itself is already a form of compression to accommodate the limitations of display devices. This is done using the following piecewise function:

$$C_{\text{linear}} = \begin{cases} \frac{C_{\text{srgb}}}{12.92} & \text{if } C_{\text{srgb}} \leq 0.04045 \\ \left(\frac{C_{\text{srgb}} + 0.055}{1.055} \right)^{2.4} & \text{otherwise} \end{cases}$$

- where C_{srgb} is the pixel intensity in the sRGB image and C_{linear} is the corresponding pixel intensity in the linear RGB image.

The histograms of the original and linear RGB images show the distribution of pixel intensities in each color channel (red, green, and blue) before and after the conversion is shown in Figure 7, which provides a visual representation of how the conversion affects the image data.

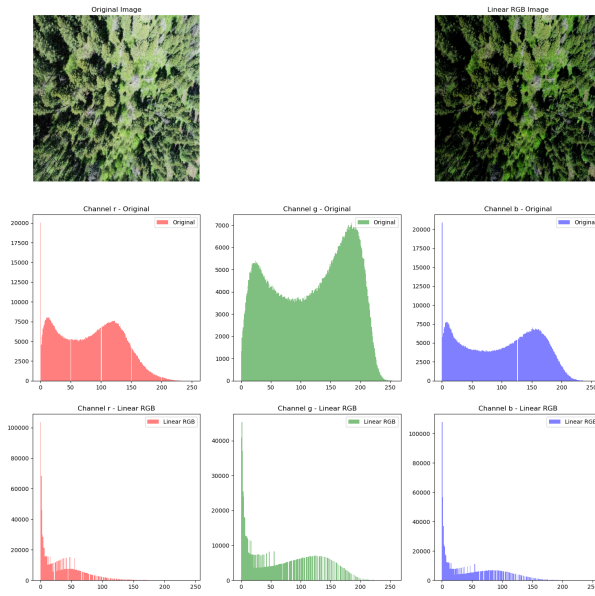


Figure 7: Distribution of pixel intensities in each color channel before and after Pseudo inverse linear conversion

6.4 Conversion from sRGB to Pseudo Log RGB Color Space

The conversion of linear RGB values to a pseudo-logarithmic scale, also known as the log RGB color space, involves applying the natural logarithm function to the linear RGB values. This process is expressed by the equation:

$$C_{\text{pseudo_log}} = \ln(1 + C_{\text{linear}})$$

where $C_{\text{pseudo_log}}$ represents the pixel intensity in the pseudo-log of linear RGB image. This conversion to a pseudo-logarithmic scale is beneficial for certain image processing tasks as it can help to compress the dynamic range of the image data, making it more suitable for visualization or further analysis.

This conversion completes the transformation of the image from the standard sRGB color space to a pseudo-linear RGB color space, followed by a pseudo-logarithmic scale, enabling enhanced manipulation and analysis of the image data.

7 Experiments and Results

We used the mean average precision (mAP) to evaluate object detection performance calculated as:

$$\text{mAP} = \frac{1}{Q} \sum_{q=1}^Q \frac{1}{M_q} \sum_{m=1}^{M_q} \text{AP}_{qm} \quad (1)$$

where Q is the number of query images, M_q is the number of ground truth objects in the q -th image and AP_{qm} is the average precision for the m -th object in the q -th image.

7.1 Improvement on Faster-RCNN with ResNet-50 Network

Although the Grid R-CNN model demonstrated the best results on our UAV dataset, we first focused on improving the Faster R-CNN with ResNet-50 due to its widespread adoption and ease of customization [7]. The ResNet-50 architecture is well-established in the research community, making it a suitable candidate for iterative enhancements [7].

As discussed above, we first added the Convolutional Block Attention Module (CBAM), then performed random erasing, and finally executed multiscale training techniques, which all combined yielded significant improvements in object detection performance. CBAM effectively enhanced feature representation by emphasizing crucial features while suppressing irrelevant ones, improving accuracy across various baseline networks. Random erasing augmented the dataset with diverse occlusion levels, enhancing the model’s robustness to occluded samples and improving generalization capability. Additionally, multiscale training facilitated

better recognition of objects at different scales, enabling the model to adapt to variations commonly encountered in real-world scenarios.

Moreover, we explored various color space optimizations to further enhance object detection accuracy. These optimizations included utilizing different color representations such as Pseudo Linear RGB, Pseudo Log RGB, YUV, and LAB [15].

The combination of the best performing optimizations in object detection demonstrates substantial improvements in both accuracy and adaptability to real-world scenarios. By integrating Faster R-CNN R50 with multiscale Training, the model achieved an AP@0.5 of 22.20% and a mAP@0.2-0.95 of 37.38%, resulting in a significant enhancement of 17.05% in mAP compared to the faster RCNN baseline. Additionally, incorporating the Pseudo Log RGB color optimization further boosted performance, with the model achieving an mAP@0.2-0.95 of 37.55%, representing a 17.58% improvement over the baseline. Moreover, leveraging both multiscale Training and the Log color space optimization resulted in the highest performance, with an AP@0.5 of 24.30% and an mAP@0.2-0.95 of 40.00%, showcasing an impressive 25.23% enhancement in mAP compared to the baseline. These findings underscore the effectiveness of combining multiple optimisation techniques to achieve superior object detection performance in forest fire risk assessment scenarios.

8 Future Work and Limitations

8.1 Limitations

Despite the promising results, this study has several limitations. The current model may not generalize well to different types of forests or conditions not represented in the training data. Additionally, the computational resources required for processing high-resolution images at multiple scales can be substantial, potentially limiting the applicability in resource-constrained scenarios. Furthermore, Forest ecosystems are inherently complex and subject to diverse environmental factors such as seasonal changes, terrain variations, and vegetation dynamics. Adapting models to account for these environmental variables and ensuring robust performance under different weather conditions is critical for reliable risk assessment.

8.2 Future Work

Future research directions include exploring additional optimization techniques that could further enhance the object detection framework. One avenue of investigation could involve leveraging instance segmentation networks such as Mask R-CNN to improve the accuracy and granularity of object detection. By accurately delineating individual instances of objects within an image, instance segmentation networks offer the potential to enhance the precision of forest fire risk assessment by providing detailed information about the spatial distribution and characteristics of objects within forested areas. Moreover, the application of these techniques in

other domains, such as urban planning and wildlife monitoring, could be investigated to assess their versatility and effectiveness in varied environments.

9 Conclusions

In conclusion, this study presented an optimized approach for forest fire risk assessment using Unmanned Aerial Vehicles (UAVs) and computer vision techniques. By integrating advanced multi-stage object detection algorithms into the Forest Fire Risk Evaluation Framework (FFREF), we aimed to enhance the accuracy of forest fire risk assessment. Through extensive experimentation and evaluation of various multi-stage detectors, including Faster R-CNN, Grid R-CNN, Sparse R-CNN, Cascade R-CNN, Dynamic R-CNN, and Libra R-CNN, we identified the most suitable model for our purposes. Additionally, we explored different optimizations such as CBAM for attention enhancement, random erasing for pre-processing, and color space representation to improve on the baseline of Faster-RCNN, and find out the best combination is Log of linear RGB as input color space with mutiscale training as pre-processing techniques.

Our findings highlight the importance of employing multi-stage detectors in forest fire risk assessment due to their proven capabilities in detecting objects with high precision and mAP rates. Furthermore, the application of advanced optimizations such as CBAM and random erasing, along with the exploration of different color spaces, contributed to enhancing the accuracy of tree type detection by UAVs. These optimizations are crucial for improving the effectiveness of FFREF in assessing forest fire risks, ultimately contributing to sustainable forest management and conservation efforts. Moving forward, our research aims to further refine and optimize the FFREF framework, incorporating additional enhancements and leveraging emerging technologies to improve forest fire risk assessment.

References

- [1] M. Aibin, M. Aldiab, R. Bhavsar, J. Lodhra, M. Reyes, F. Rezaeian, E. Saczuk, M. Taer, and M. Taer. Survey of rpas autonomous control systems using artificial intelligence. *IEEE Access*, 9:167580–167591, 2021.
- [2] M. et al. Aibin. Advancing forest fire risk evaluation: An integrated framework for visualizing area-specific forest fire risks using uav imagery, object detection and color mapping techniques. *Drones*, 8(2):2, 2024.
- [3] Alfonso Alonso-Benito, Lara A. Arroyo, Manuel Arbelo, Pedro Hernández-Leal, and Alejandro González-Calvo. Pixel and object-based classification approaches for mapping forest fuel types in tenerife island from aster data. *International Journal of Wildland Fire*, 22(3):306–317, Oct 2012.
- [4] Z. Cai and N. Vasconcelos. Cascade r-cnn: Delving into high quality object detection. *arXiv*, 2017.
- [5] Manuel Carranza-García, Jesús Torres-Mateo, Pedro Lara-Benítez, and Jorge García-Gutiérrez. On the performance of one-stage and two-stage object detectors in autonomous vehicles using camera data. 2022.
- [6] R.C. Harris, L.M. Kennedy, T.J. Pingel, and V.A. Thomas. Assessment of canopy health with drone-based orthoimagery in a southern appalachian red spruce forest. *Remote Sens.*, 14:1341, 2022.
- [7] Kaiming He, Xiangyu Zhang, Shaoqing Ren, and Jian Sun. Deep residual learning for image recognition. 2016.
- [8] S. B. Henderson, M. Brauer, Y. C. MacNab, and S. M. Kennedy. Three measures of forest fire smoke exposure and their associations with respiratory and cardiovascular health outcomes in a population-based cohort. *Environmental Health Perspectives*, 119(9):1266–1271, 2011.
- [9] F. Huot et al. Deep learning models for predicting wildfires from historical remote-sensing data. *arXiv*, Feb. 10 2021.
- [10] X. Jiang, Z. Wu, S. Han, H. Yan, B. Zhou, and J. Li. A multi-scale approach to detecting standing dead trees in uav rgb images based on improved faster r-cnn. *PLoS ONE*, 18:e0281084, 2023.
- [11] D.E. Kislov, K.A. Korznikov, J. Altman, A.S. Vozmishcheva, and P.V. Krestov. Extending deep learning approaches for forest disturbance segmentation on very high-resolution satellite images. *Remote Sens. Ecol. Conserv.*, 7:355–368, 2021.
- [12] D. Kolari’c, K. Skala, and A. Dubravi’c. Integrated system for forest fire early detection and management. *Period. Biol.*, 110:205–211, 2008.
- [13] X. Lu, B. Li, Y. Yue, Q. Li, and J. Yan. Grid r-cnn. *arXiv*, 2018.
- [14] H. Lv and X. Chen. Research and implementation of forest fire smoke detection based on resnet transfer learning. In *Proceedings of the 2021*

5th International Conference on Electronic Information Technology and Computer Engineering, pages 630–635, New York, NY, USA, 22–24 October 2021.

- [15] Bruce A. Maxwell and et al. Log rgb images provide invariance to intensity and color balance variation for convolutional networks. 2023.
- [16] J. Pang, K. Chen, J. Shi, H. Feng, W. Ouyang, and D. Lin. Libra r-cnn: Towards balanced learning for object detection. *arXiv*, 2019.
- [17] Y. Piao, D. Lee, S. Park, H. G. Kim, and Y. Jin. Forest fire susceptibility assessment using google earth engine in gangwon-do, republic of korea. *Geomatics, Natural Hazards and Risk*, 13(1):432–450, Dec. 2022.
- [18] K Sumanth Reddy, Upasna Singh, and Prakash K Uttam. Effect of image colourspace on performance of convolution neural networks. In *2nd IEEE International Conference on Recent Trends in Electronics, Information & Communication Technology*. IEEE, 2017.
- [19] S. Ren, K. He, R. Girshick, and J. Sun. Faster r-cnn: Towards real-time object detection with region proposal networks. In *Proc. Adv. Neural Inf. Process. Syst.*, pages 1–14, 2015.
- [20] Luis Ángel Ruiz, Jorge Abel Recio, Pablo Crespo-Peremarch, and Marta Sapena. An object-based approach for mapping forest structural types based on low-density lidar and multispectral imagery. *Remote Sensing*, 12(3):1–16, 2020.
- [21] Y. Shao, Z. Wang, Z. Feng, L. Sun, X. Yang, J. Zheng, and T. Ma. Assessment of china’s forest fire occurrence with deep learning, geographic information and multisource data. *J. For. Res.*, 34:963–976, 2022.
- [22] P. Sun, R. Zhang, Y. Jiang, T. Kong, C. Xu, W. Zhan, M. Tomizuka, L. Li, Z. Yuan, C. Wang, and P. Luo. Sparse r-cnn: End-to-end object detection with learnable proposals. *arXiv*, 2020.
- [23] X. Wang, Q. Zhao, P. Jiang, Y. Zheng, L. Yuan, and P. Yuan. Lds-yolo: A lightweight small object detection method for dead trees from shelter forest. *Comput. Electron. Agric.*, 198:107035, 2022.
- [24] S. Woo, J. Park, J.-Y. Lee, and I. S. Kweon. Cbam: Convolutional block attention module. *arXiv*, 2018.
- [25] Sanghyun Woo, Jongchan Park, Joon-Young Lee, and In So Kweon. Cbam: Convolutional block attention module. *arXiv*, 2018.
- [26] Shixiao Wu and Libing Zhang. Using popular object detection methods for real time forest fire detection. In *2018 11th International Symposium on Computational Intelligence and Design (IS-CID)*, Hangzhou, China, 12 2018.
- [27] Renjie Xu, Haifeng Lin, Kangjie Lu, Lin Cao, and Yunfei Liu. A forest fire detection system based on ensemble learning. *Forests*, 12(2):217, 2021.

- [28] K. Yu, Z. Hao, C.J. Post, E.A. Mikhailova, L. Lin, G. Zhao, S. Tian, and J. Liu. Comparison of classical methods and mask r-cnn for automatic tree detection and mapping using uav imagery. *Remote Sens.*, 14:295, 2022.
- [29] H. Zhang, H. Chang, B. Ma, N. Wang, and X. Chen. Dynamic r-cnn: Towards high quality object detection via dynamic training. *arXiv:2004.06002 [cs.CV]*, 2020. Accepted by ECCV2020.
- [30] L. Zhang, H. Lin, and F. Wang. Individual tree detection based on high-resolution rgb images for urban forestry applications. *IEEE Access*, 10:46589–46598, 2022.
- [31] L. Zhao, L. Zhi, C. Zhao, and W. Zheng. Fire-yolo: A small target object detection method for fire inspection. *Sustainability*, 14:4930, 2022.
- [32] Z. Zhong, L. Zheng, G. Kang, S. Li, and Y. Yang. Random erasing data augmentation. *arXiv*, 2017.
- [33] Zhun Zhong, Liang Zheng, Guoliang Kang, Shaozi Li, and Yi Yang. Random erasing data augmentation. *arXiv*, 2017.