

Affordances-Oriented Planning using Foundation Models for Continuous Vision-Language Navigation

Jiaqi Chen¹ Bingqian Lin² Xinmin Liu³ Xiaodan Liang^{2*} Kwan-Yee K. Wong^{1*}

¹The University of Hong Kong ²Shenzhen Campus of Sun Yat-sen University ³Meituan

Abstract

LLM-based agents have demonstrated impressive zero-shot performance in the vision-language navigation (VLN) task. However, these zero-shot methods focus only on solving high-level task planning by selecting nodes in predefined navigation graphs for movements, overlooking low-level control in realistic navigation scenarios. To bridge this gap, we propose AO-Planner, a novel affordances-oriented planning framework for continuous VLN task. Our AO-Planner integrates various foundation models to achieve affordances-oriented motion planning and action decision-making, both performed in a zero-shot manner. Specifically, we employ a visual affordances prompting (VAP) approach, where visible ground is segmented utilizing SAM to provide navigational affordances, based on which the LLM selects potential next waypoints and generates low-level path planning towards selected waypoints. We further introduce a high-level agent, PathAgent, to identify the most probable pixel-based path and convert it into 3D coordinates to fulfill low-level motion. Experimental results on the challenging R2R-CE benchmark demonstrate that AO-Planner achieves state-of-the-art zero-shot performance (5.5% improvement in SPL). Our method establishes an effective connection between LLM and 3D world to circumvent the difficulty of directly predicting world coordinates, presenting novel prospects for employing foundation models in low-level motion control.

1 Introduction

Large Language models (LLMs) (OpenAI, 2023a,b; Team et al., 2023; Touvron et al., 2023; Anil et al., 2023) have been proven to possess strong capabilities and potential in embodied intelligence tasks. Moreover, when it comes to representative vision-and-language navigation (VLN) task (Anderson et al., 2018; Qi et al.,




Figure 1: In discrete VLN, LLMs can perform zero-shot high-level planning by selecting a view as the forward direction (left). However, in continuous environments, previous agents’ movements still rely on collecting data to train low-level policies. We utilize multimodal foundation models and propose visual affordances prompting to provide low-level candidate waypoints and paths in a zero-shot manner (right).

2020b; Hong et al., 2021; Chen et al., 2022; Qiao et al., 2022; Wang et al., 2023b), which requires agents to make decisions by comprehending language instructions and visual observations, LLMs have demonstrated impressive zero-shot navigation performance. Recent studies (Zhou et al., 2023; Long et al., 2023; Chen et al., 2024) in this field have effectively leveraged the high-level capabilities of LLMs, such as task planning, decision-making, instruction parsing, etc.

However, several challenges and gaps hinder the application of LLM-based agents to more practical navigation tasks. In the classical discrete VLN settings, there are some idealized assumptions. Therefore, previous agents only need to navigate between pre-defined viewpoints with high-level decision-making capabilities. In contrast, for more practical VLN in continuous environments (VLN-CE), the learning-based models (Krantz et al., 2020; Krantz and Lee, 2022; Hong et al., 2022; Wang et al., 2023a; An et al., 2024; Wang et al., 2024) must

*Corresponding authors.

predict low-level actions (e.g., turn left 15°) or the positions of subgoals in the environment that can drive agents in the simulator. Despite the existence of some well-designed zero-shot agents for navigation in continuous environments (Cai et al., 2023; Chen et al., 2023), they only utilized LLMs for high-level task planning, still requiring a large amount of sampled environmental data from the simulator to train low-level policies. Obviously, the gaps between discrete and continuous environments have led to current research inadequately exploring and discussing the practical navigation potential of LLMs. Therefore, we raise the following question: *can LLMs not only handle high-level tasks but also serve as low-level planners?*

In this paper, we propose a novel zero-shot affordances-oriented planning framework, AO-Planner, which can navigate agents in continuous environments and is capable of handling both low-level path planning and high-level decision-making. Our key insight is to bridge the gap between LLM’s RGB space predictions and 3D world navigation via pixel-level path planning in *affordances*. Initially, we utilize Grounded SAM (Ren et al., 2024) to segment navigable areas on the ground as navigational affordances and sample point candidates for the LLM to choose from. We further propose a novel Visual Affordances Prompting (VAP) method to leverage LLM’s spatial understanding abilities and achieve low-level motion in a zero-shot manner. As shown in Figure 1, the LLM (Team et al., 2023; Reid et al., 2024) is tasked with selecting the most appropriate waypoints from affordances and connecting some of the point candidates in affordances to plan navigable paths while avoiding obstacles. This entire process is conducted in the RGB space, which LLM excels in, without the necessity to directly predict realistic 3D spatial coordinates. Then, all these low-level candidates (including waypoints and the corresponding paths) are visualized and provided to another zero-shot PathAgent in the second stage, which is responsible for selecting the path to follow. Finally, by combining depth information with the camera’s intrinsic parameters, these pixel predictions in the RGB space can be easily converted into a series of 3D coordinates, thereby navigating the agent to the designated location.

Experiments on the R2R-CE (Krantz et al., 2020) dataset demonstrate that our proposed framework achieves state-of-the-art zero-shot performance. The previous best-performing method,

A^2 Nav (Chen et al., 2023), achieved only 22.6% SR and 11.1% SPL, and also relied on sampling a large amount of data from the simulator to train a low-level policy. In contrast, our approach achieves an SR of 25.5% and an SPL of 16.6% without using any training data. Furthermore, we showcase the low-level motion planning abilities of AO-Planner, which can plan reasonable paths by connecting point candidates within affordances while also avoiding some obstacles. The tremendous potential of multimodal LLM in low-level motion planning is revealed through AO-Planner’s impressive performance.

Our contributions can be summarized as follows.

- We propose AO-Planner for the VLN-CE task. It leverages foundation models for affordances-oriented planning and converts predictions from the RGB space into 3D coordinates, bridging the gap between high-level decision making and low-level motion.
- We present a novel visual affordances prompting (VAP) method to unleash spatial understanding and reasoning abilities of LLMs. This also uncovers previously unexplored motion planning of LLMs.
- Our AO-Planner obtains state-of-the-art zero-shot performance without using any simulator data for training low-level policies.

2 Related Work

Vision-and-Language Navigation (VLN) VLN (Anderson et al., 2018) is a representative task in the field of embodied AI, requiring an agent to combine instructions and visual observations to navigate and reach a target location in the environment. In this task, the most classic scenario is the discrete VLN setting based on the MP3D simulator (Chang et al., 2017), where the agent only needs to select a node from a predefined navigation graph and teleport to it. Therefore, previous works (Wang et al., 2019; Ma et al., 2019; Deng et al., 2020; Qi et al., 2020b; Hong et al., 2021; Chen et al., 2021, 2022; Qiao et al., 2022; Guhur et al., 2021; An et al., 2022; Qiao et al., 2023; Wang et al., 2023b) have focused on enabling agents with high-level decision-making abilities without considering low-level motion.

In recent years, VLN in continuous environment (VLN-CE) task built on the Habitat simulator (Savva et al., 2019) has also received much attention. In this setting, the action space only consists

of low-level actions, such as forward and rotate, instead of teleporting the agent directly. To overcome the challenge of directly predicting low-level actions, some approaches (Krantz et al., 2021; Hong et al., 2022; Krantz and Lee, 2022; An et al., 2024) train a waypoint model to predict candidate waypoints in the surroundings as a replacement for the candidate viewpoints provided by the MP3D simulator, bridging the gap between discrete and continuous VLN. However, the waypoint models rely on the simulator-specific navigation graph data from MP3D for training, and their generalization performance has not been validated. Furthermore, the candidate positions predicted by these waypoint models are only some locations near the agent, which should be reached simply by moving forward without considering motion planning, such as avoiding obstacles. In this paper, we propose a zero-shot affordances-oriented planning framework (AO-Planner) driven by foundation models to address these issues.

Navigation with Large Language Models In navigation tasks, there is often a wealth of visual and semantic information involved. Therefore, in recent years, many navigation methods based on LLMs have emerged. Some methods (Zhou et al., 2023; Long et al., 2023; Chen et al., 2024) directly utilize GPT as agents and achieve zero-shot navigation through appropriate prompting methods. Another type of method (Pan et al., 2023; Lin et al., 2024; Zhang et al., 2024; Zheng et al., 2024), based on open-source LLMs such as Llama (Touvron et al., 2023), collects data and designs tasks to fine-tune the LLMs, enabling them to have impressive navigation performance while maintaining interpretability and universality. Besides, some methods incorporate LLMs as part of their frameworks (Cai et al., 2023; Chen et al., 2023), leveraging LLMs’ high-level capabilities for handling sub-tasks such as instruction parsing, scene description, and decision-making. However, these approaches mainly exploit the high-level capabilities of LLMs and still require collecting data to train low-level policies. The potential of low-level motion planning for LLMs remains unexplored.

Visual Prompting Prompting is an important technique for activating various capabilities of LLMs. Recently, with the development of multimodal LLMs, some visual prompting methods (Yang et al., 2023a,b; Nasiriany et al., 2024; Lei et al., 2024) have emerged. For example, SoM

(Yang et al., 2023a) extracts and labels certain objects through object detection or segmentation to enhance the visual grounding capability of LLMs. Yang et al. (2023b) systematically summarize the results and potential achieved using different visual markers on the multimodal GPT-4V (OpenAI, 2023b,c) model. These methods have demonstrated the importance of visual prompting in unleashing the multimodal understanding capabilities of LLMs. However, they do not address the motion planning problem in navigation tasks. Therefore, this paper proposes a novel visual affordances prompting (VAP) method that allows LLMs to serve as low-level planners and be applicable to more realistic navigation scenarios.

3 Method

3.1 VLN-CE Task Definition

The task of vision-language navigation can be formulated as follows. For each episode, the agent needs to follow a fixed instruction I to move from the starting point to the target destination. At step t , the agent can obtain an observation O_t , which includes views $\{V_t^i\}_{i=1}^N$ from different directions. In our framework, we set $N = 4$ and collect non-overlapping views from the front, back, left, and right directions as observation, i.e., $O_t = \{V_t^i\}_{i=1}^4$. Based on these inputs, the agent needs to predict an action a_t and move to a new location.

3.2 Framework Overview

As shown in Figure 2 and 3, we follow some popular methods (Hong et al., 2022; Krantz and Lee, 2022) in the VLN-CE task and design our framework into two stages, with two LLM-based agents responsible for predicting candidate paths at the low level and making decisions based on all environmental information at the high level. This simplifies and reduces the difficulty of the task since there is no need to simultaneously address two tasks of completely different levels.

Specifically, we first utilize the Grounded SAM (Ren et al., 2024) model to obtain navigational affordances and sample some candidate points from them, facilitating the selection by the LLM agent. We further design prompts for the low-level agent to search for potential waypoints and plan corresponding paths by connecting the sampled points within the affordances. These candidate results are visualized and provided to the high-level agent in the second stage, where we refer to previous zero-

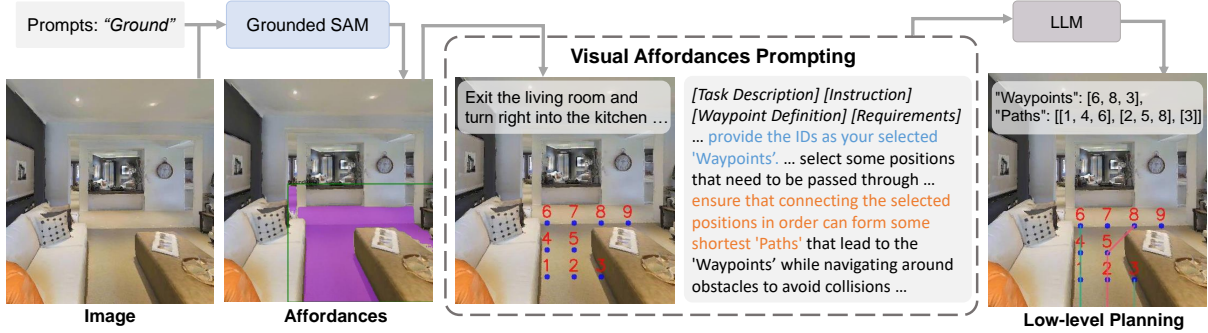


Figure 2: Our proposed low-level affordances-oriented planning framework with visual affordances prompting. Firstly, we utilize Grounded SAM to segment the visible ground as affordances. We further introduce visual affordances prompting (VAP), where we uniformly scatter candidate points with numeric labels within the affordances. After querying the LLM by combining the visualized new image with task definition, instruction, waypoint definition, and output requirements, we finally obtain potential waypoints and paths in this view.

shot methods (Zhou et al., 2023; Chen et al., 2024) that combine instructions and historical information to make the final decision on the location to move to. Additionally, each pixel coordinate in RGB space predicted in the first stage can be transformed into 3D world coordinates based on depth information and camera intrinsics and further converted into low-level actions, thereby connecting the LLM with the 3D world.

3.3 Visual Affordances Prompting (VAP)

The Prompting technique has been widely used to unleash the powerful capabilities of LLMs. For multimodal LLMs such as GPT-4 (OpenAI, 2023a,b,c) and Gemini (Team et al., 2023; Reid et al., 2024), the importance of visual prompting is gradually being recognized (Yang et al., 2023a,b; Nasiriany et al., 2024). In this work, we propose a novel Visual Affordances Prompting (VAP) approach for low-level planning in continuous vision-and-language navigation task. As shown in Figure 2, we mark a set of candidate points within affordances for the multimodal LLM to select potential next waypoint subgoals with the corresponding point-based paths to proceed along, enabling low-level planning. This proposed VAP effectively achieves zero-shot path planning in the VLN-CE task.

Navigational Affordances “Affordances” is a widely used concept in the field of robotics, referring to the areas in the environment where an agent’s actions can be performed (Gibson, 2014). Previous works in navigation tasks (Qi et al., 2020a; Luddecke and Worgotter, 2017) have explored how to learn from supervised data and ultimately predict

safe and navigable affordances in the environment.

Fortunately, we have found that current foundation models have the capability to solve this problem in a zero-shot manner. The Grounded SAM (Ren et al., 2024) method we adopt combines an open-set detector Grounding Dino (Liu et al., 2023) with Segment Anything Model (SAM) (Kirillov et al., 2023). Therefore, when we input the prompt “Ground”, the open-set detector can detect the visible ground and provide the bounding boxes to SAM for segmentation, thus obtaining high-quality navigational affordances. In the environment, we set the FOV of the agent’s camera to 90 degrees and collect observations from four directions in counterclockwise order, namely front, left, back, and right views. For each view V_t^i in direction i , the output of Grounded SAM is a set of k masks $\{m_1, \dots, m_k\}$, and we combine these masks into one mask that represents the final affordances A_t^i .

Visual Prompting Inspired by previous Set-of-Mark (SoM) prompting (Yang et al., 2023a), we propose a novel visual affordances prompting method to assist LLM in unleashing its visual grounding and affordances-oriented spatial planning. Given a view image V_t^i of size $h \times w$, we uniformly distribute a set of candidate points within the affordances mask A_t^i , label them in order, and visualize them on the image, resulting in a new view image V_t^{i*} . This allows us to easily query LLM to select suitable candidate points and provide corresponding IDs without directly predicting their coordinates in RGB space or the 3D world.

Compared to the previous waypoint models (Hong et al., 2022; Krantz and Lee, 2022; An et al., 2024), which only take RGB and/or depth infor-

mation as inputs and predict directly reachable locations near the current position, we incorporate semantic information and require path planning while navigating around obstacles in the first-stage agent. Specifically, we include the instructions I of the current episode as part of the prompts, asking the agent to examine key information such as scene descriptions, landmarks, objects, and select corresponding waypoints and paths. Additionally, we provide some low-level task descriptions D_L , such as specific definitions for waypoints and paths, requiring waypoint predictions to maintain a distance from obstacles and be located in crucial regions, while paths formed by connecting candidate points should navigate around obstacles to avoid potential collisions. The prompting process can be formulated as

$$W_t^i, P_t^i = LLM(D_L, I, V_t^{i*}), \quad (1)$$

where i represents one of the four view directions. We further merge the predicted waypoints W_t^i and paths P_t^i from different directions into two candidate lists W_t and P_t for waypoints and paths at the current position. Our proposed prompts help LLM better understand the task, enabling it to predict waypoints and plan reasonable paths based on affordances.

3.4 High-level PathAgent

After obtaining potential low-level waypoint and path prediction results, we propose another agent, dubbed PathAgent, to perform high-level decision-making. As shown in Figure 3, we refer to the agents previously designed for discrete VLN tasks (Zhou et al., 2023; Long et al., 2023; Chen et al., 2024) and make some improvements specifically for the VLN-CE task. Instead of directly providing some captions of the visual observations or providing originally observed images to a multimodal LLM for selection, we also utilize the idea of visual prompting. For a given step t , we visualize the candidate waypoints W_t and P_t predicted in the first stage onto the visual observation O_t (containing four perspective directions), and mark them with IDs, resulting in visualized observation O'_t . Additionally, we add high-level task description D_H , instruction I , and historical information H_t as inputs to the LLM. Following previous work, we require the LLM to output an interpretable thinking process T_t and select one path from P_t set as action a_t . The entire process is defined as follows:

$$T_t, a_t = LLM(D_H, I, H_t, O'_t, W_t, P_t). \quad (2)$$

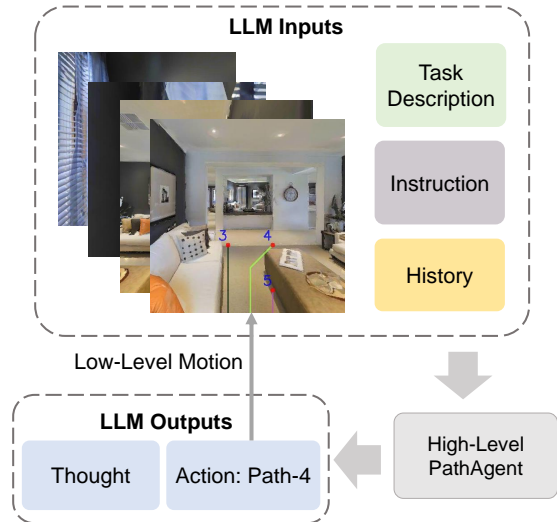


Figure 3: Our proposed high-level PathAgent. Different from previous zero-shot VLN agents, we utilize visual prompting by marking candidate waypoints and their corresponding paths in all four observation directions. This visualization allows the PathAgent to make decisions by directly selecting one of the candidate paths. The selected pixel-based path can be converted into a series of 3D world coordinates, thereby translating the LLM’s predictions in RGB space into low-level motion.

3.5 Control

Unlike the discrete VLN task where the agent is directly teleported to the selected viewpoints, VLN-CE defines four parameterized low-level actions, namely FORWARD (0.25m), ROTATE LEFT/RIGHT (15°), and STOP. Once our agent selects a waypoint as a subgoal, we need to convert the planned path into a sequence of actions to guide the agent along the path. In the first stage, the LLM agent performs path planning by connecting candidate points. Therefore, the pixel-based path is actually a series of line segments so that we can utilize the camera’s intrinsic parameters and depth information to convert each point in the line segments from pixel coordinates to world coordinates. For each line segment, we follow the low-level controller in ETPNav (An et al., 2024), which designs a rotate-then-forward control flow. Based on the world coordinates of two points in a line segment, we calculate their relative orientation and distance, thereby converting them into a series of low-level ROTATE and FORWARD actions within the action space. Through this approach, we bridge the gap between the LLM’s predicted results and the 3D world coordinates, successfully applying the spatial planning abilities of LLM to low-level motion.

| Settings | Methods | Simulator Data | TL | NE↓ | OSR↑ | SR↑ | SPL↑ |
|------------|--|----------------|-------|------|------|-------------|-------------|
| Supervised | SASRA (Zubair Irshad et al., 2021) | ✓ | 7.89 | 8.32 | - | 24 | 22 |
| | Seq2Seq (Krantz et al., 2020) | ✓ | 9.32 | 7.77 | 37 | 25 | 22 |
| | LAW (Raychaudhuri et al., 2021) | ✓ | - | - | - | 35 | 31 |
| | DC-VLN (Hong et al., 2022) | ✓ | 10.90 | 6.20 | 52 | 41 | 36 |
| | NaVid (Zhang et al., 2024) | ✓ | 7.63 | 5.47 | 49 | 37 | 36 |
| | ETPNav* (An et al., 2024) | ✓ | 11.99 | 4.71 | 65 | 57 | 49 |
| Zero-Shot | CLIP-Nav (Dorbala et al., 2022) | - | - | - | - | 5.6 | 2.9 |
| | Seq CLIP-Nav (Dorbala et al., 2022) | - | - | - | - | 7.1 | 3.7 |
| | Cow (Gadre et al., 2022) | - | - | - | - | 7.8 | 5.8 |
| | ZSON (Majumdar et al., 2022) | ✓ | - | - | - | 19.3 | 9.3 |
| | A ² Nav (Chen et al., 2023) | ✓ | - | - | - | 22.6 | 11.1 |
| | AO-Planner (Ours) | - | 12.80 | 6.95 | 38.3 | 25.5 | 16.6 |

Table 1: Comparison with supervised and zero-shot methods on validation unseen split of the R2R-CE dataset. Our approach achieves state-of-the-art performance under zero-shot settings, without the need to rely on simulator data for training a low-level policy. In contrast, A²Nav does not use instruction-goal pair demonstrations, but still requires sampling simulator data for training. Note that ETPNav also utilizes simulator information for topological map learning, thus achieving the best performance, while other methods do not employ this setting.

4 Experiments

4.1 Experimental Settings

Dataset We conduct experiments on the most popular R2R-CE dataset. This dataset is derived from the discrete path annotations from the R2R dataset (Anderson et al., 2018) and is converted into continuous environments with the Habitat Simulator (Savva et al., 2019). R2R-CE provides step-by-step high-level instructions which are corresponding to indoor navigation trajectories that should be followed by agents. The R2R-CE dataset consists of a total of 5,611 shortest-path trajectories, which are divided into train, validation, and test splits. Each path corresponds to approximately 3 English instructions. On average, the paths have a length of 9.89m, and each instruction contains an average of 32 words. We evaluate the performance on validation unseen split and also randomly sample a subset for saving API costs, following some previous zero-shot work (Zhou et al., 2023; Long et al., 2023; Chen et al., 2024) in the discrete VLN task. Our main results are obtained from R2R-CE Val-Unseen set and the sampled subset with 100 episodes is for ablation study.

Evaluation Metrics Following previous works (Krantz et al., 2020; Hong et al., 2022), we adopt some evaluation metrics widely used in the VLN tasks, i.e., trajectory length measured in meters (TL), navigation error measured in meters between the agent’s final position and annotated destination (NE), oracle success rate (OSR), success rate (SR), and success weighted by the inverse of the path length (SPL).

Implementation Details We conduct R2R-CE experiments based on the Habitat simulator (Savva et al., 2019). The agent has a chassis radius of 0.10m and enables sliding along obstacles while navigating. For action space, there are only four available actions: FORWARD (0.25m), ROTATE LEFT/RIGHT (15 degrees), and STOP. Additionally, we set the HFOV to 90 degrees, so that at each step, the agent can obtain non-overlapping observations from four different directions to make decisions.

4.2 Experimental Results

Comparison with Zero-Shot Methods As shown in Table 1, our method achieves state-of-the-art performance under zero-shot settings, with an SR of 25.5% and an SPL of 16.6%. This represents a 5.5% SPL improvement over the previously best-performing method A²Nav (Chen et al., 2023). Furthermore, while A²Nav does not require any instruction-goal pair demonstrations, it still needs to sample a large number of image-path pairs from the Habitat simulator to train low-level policies, while only using GPT at the high-level to decompose instructions into multiple object sub-goals. Although it does not directly use instruction-goal pairs annotated in the R2R-CE dataset, it still learns from the simulator, which may have potential generalization issues. In contrast, our proposed method does not require any data for training and has better sim-to-real potential, significantly outperforming other methods that also do not rely on simulator data. For example, Cow (Gadre et al., 2022) only achieves a success rate of 7.8% and an SPL of 5.8%,

| LLMs | | Metrics | | |
|----------------|------------|---------|-----|------|
| Low-Level | High-Level | OSR↑ | SR↑ | SPL↑ |
| GPT-4o | GPT-4o | 34 | 16 | 9.4 |
| Gemini-1.5-Pro | GPT-4o | 39 | 27 | 16.9 |

Table 2: Ablation study of low-level agents using different LLMs.

while the performance of our proposed AO-Planner is approximately three times higher.

Comparison with Supervised Methods The high performance of ETPNav (An et al., 2024) is attributed to its additional storage of world coordinates and features for all waypoints, as well as its utilization of topological mapping for global planning. This approach is specifically designed for the Habitat simulator and is not commonly employed in most methods. To ensure a fair comparison, we primarily discuss other VLN-CE methods.

Our zero-shot performance is comparable to two supervised methods, SASRA (Zubair Irshad et al., 2021) and Seq2Seq (Krantz et al., 2020), outperforming them in three metrics, namely NE, OSR, and SR. However, we also observe that the current zero-shot performance still has a significant gap compared to state-of-the-art performance, which aligns with the performance comparison of zero-shot and supervised methods in the discrete VLN task (Zhou et al., 2023). Although LLM-based methods have received extensive attention in the robotics field since they have shown better generalization potential, LLMs are not familiar with the VLN-CE task and lack direct learning from Habitat simulator (Savva et al., 2019) to acquire experience, resulting in possible errors in low-level planning and high-level decision-making.

Additionally, compared to discrete MP3D simulator (Chang et al., 2017), which is derived from real-world 3D scans of indoor environments, the Habitat simulator reconstructs synthetic continuous environments, resulting in poorer image quality often characterized by blurriness, black holes, and noise. These factors can also affect the performance of the LLMs.

4.3 Ablation Study

Low-Level Motion Planning Gemini-1.5 has demonstrated impressive performance on some embodied tasks (Reid et al., 2024), such as OpenEQA (Majumdar et al., 2024). In our motion planning task, we find that Gemini-1.5-Pro outperforms Ope-

| LLMs | | Metrics | | |
|----------------|----------------|---------|-----|------|
| Low-Level | High-Level | OSR↑ | SR↑ | SPL↑ |
| Gemini-1.5-Pro | Gemini-1.5-Pro | 25 | 14 | 9.1 |
| Gemini-1.5-Pro | GPT-4v | 33 | 22 | 15.4 |
| Gemini-1.5-Pro | GPT-4o | 39 | 27 | 16.9 |

Table 3: Ablation study of high-level decision-making agents using different LLMs.

| Instructions | OSR↑ | SR↑ | SPL↑ |
|--------------|------|-----|------|
| w/o | 36 | 24 | 14.6 |
| w/ | 39 | 27 | 16.9 |

Table 4: Ablation study of incorporating semantic instructions into low-level agents.

nAI’s latest GPT-4o model. As shown in Table 2, we compare the effects of using GPT-4o and Gemini-1.5-Pro as low-level motion planners on a sampled subset of 100 cases and keep the same LLM in high-level agents. Using GPT-4o as the agent for both stages only yields a performance of 16% SR and 9.4% SPL. However, combining Gemini-1.5-Pro as the low-level agent while retaining GPT-4o as the high-level agent achieves better performance with 27% SR and 16.9% SPL. Despite the widespread belief that GPT-4o is superior to Gemini-1.5, it is evident that Gemini-1.5 excels at low-level motion planning. This could be attributed to differences in the training data of the two models, which have resulted in distinct distributions of capabilities. Investigating this underlying cause further will be considered as future work.

High-Level Decision-Making We also ablate the impact of different LLMs on the high-level PathAgent using a sampled subset of R2R-CE. As shown in Table 3, contrary to the results of low-level ablation, Gemini-1.5 performs poorly in high-level decision-making, achieving only 14% SR and 9.1% SPL, far below the results of GPT. In the discrete VLN task, the previous zero-shot method (Chen et al., 2024) utilized GPT-4v as the high-level agent. Therefore, we also investigate the differences between GPT-4o and GPT-4v as high-level agents. The experiments reveal that the latest GPT-4o has stronger capabilities in high-level decision-making, significantly outperforming GPT-4v with a 5% higher SR. Based on the aforementioned experimental results, we default to using Gemini-1.5 as the LLM for the low-level agent and GPT-4o for the high-level agent.

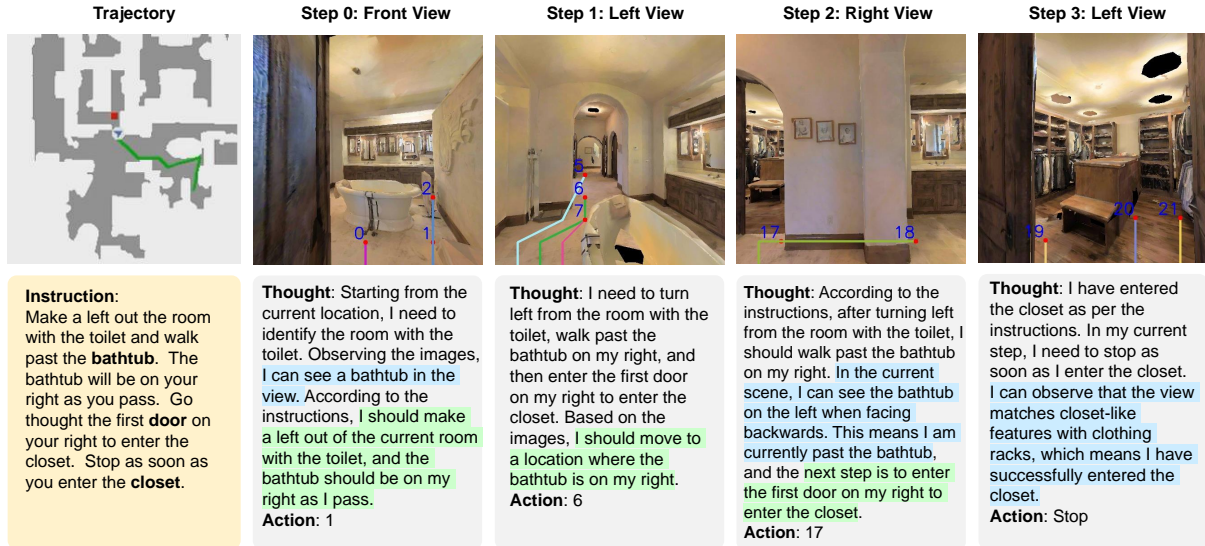


Figure 4: An example of successful navigation in a continuous environment. We present visualizations of the motion planning results from the low-level agent (upper) and the thinking process of the high-level PathAgent based on visualized candidate paths (only the selected directions are shown in this figure) and the selection of a path ID as an action (bottom). The agent ultimately decides to stop after observing the target “closet”.

Semantic Information in Instructions The waypoint model designed for low-level motion in previous work (Hong et al., 2022; Krantz and Lee, 2022; An et al., 2024) typically only used RGB and/or depth information as input. Since LLMs have strong semantic understanding capabilities, we also explore adding instructions to prompts. We require the low-level agent to combine visual observations with instructions to check scene descriptions, landmarks, and objects information. This can help the agent better select waypoints as sub-goals, thereby planning more appropriate paths. Experimental results demonstrate that incorporating instructions is effective. The agent with instructions information performs 3% better on SR and 2.3% improvement on SPL.

4.4 Qualitative Results

For our framework, the low-level motion planning agent in the first stage plans the observations from four directions (front, left, right, back) and provides candidate paths. These paths are sequentially labeled with numerical tags and visualized in the observation. On the other hand, the high-level agent needs to select one path at each step and output the corresponding ID as an action. As shown in Figure 4, we present a comprehensive example of navigation in a continuous environment.

In this example, it can be observed that the low-level motion planning agent provides some high-quality candidates. For instance, in the left view

at step 1, the bathtub blocks most of the forward direction, but the low-level agent finds three paths that navigate around the obstacle and reach the distant waypoints. The trajectory in the top-down map also demonstrates that the agent successfully avoids the bathtub obstacle and prevents collisions.

The high-level agent consistently selects the correct directions at each step, and the output thoughts also demonstrate its understanding of the task. Upon encountering landmarks exist in the instruction, the agent promptly assesses the progress of instruction execution and makes accurate decisions until reaching near the goal.

5 Conclusion

This paper explores the previously under-researched low-level planning capability of LLM for addressing the challenging VLN-CE task. To bridge the gap between LLM and the 3D world, we propose the AO-Planner, which plans paths at the pixel level and then maps them to 3D coordinates for navigation. To fully elicit the motion planning ability of LLM, we introduce a novel visual affordances prompting strategy, which requires LLM to predict possible motions based on the provided affordances. Experimental results on R2R-CE demonstrate that our approach achieves state-of-the-art zero-shot performance and reveals the potential of LLM-based motion planning.

Limitations

Our proposed AO-Planner, combined with the visual affordances prompting approach, explores the motion planning capabilities of LLMs and achieves impressive zero-shot performance. Despite fully leveraging the abilities of foundation models, there are still some limitations imposed by the inherent upper limits of these models themselves. For instance, Grounding DINO may provide inaccurate bounding boxes, leading to segmentation errors. Gemini may also have flaws in the planned paths during low-level planning. However, our work provides an early exploration of applying LLMs to motion planning for more realistic navigation environments, which is still significant. As the capabilities of foundation models gradually improve, our approach will steadily achieve better results. In future work, the LLM-based motion planner can be further combined with the learning-based waypoint predictor to obtain a stronger and more general waypoint model that is applicable to a wider range of real-world scenarios rather than the existing simulator-specific waypoint model.

References

- Dong An, Yuankai Qi, Yangguang Li, Yan Huang, Liang Wang, Tieniu Tan, and Jing Shao. 2022. Bevbort: Topo-metric map pre-training for language-guided navigation. *arXiv preprint arXiv:2212.04385*.
- Dong An, Hanqing Wang, Wenguan Wang, Zun Wang, Yan Huang, Keji He, and Liang Wang. 2024. Etpnav: Evolving topological planning for vision-language navigation in continuous environments. *IEEE Transactions on Pattern Analysis and Machine Intelligence*.
- Peter Anderson, Qi Wu, Damien Teney, Jake Bruce, Mark Johnson, Niko Sünderhauf, Ian Reid, Stephen Gould, and Anton Van Den Hengel. 2018. Vision-and-language navigation: Interpreting visually-grounded navigation instructions in real environments. In *Proceedings of the IEEE conference on computer vision and pattern recognition*, pages 3674–3683.
- Rohan Anil, Andrew M Dai, Orhan Firat, Melvin Johnson, Dmitry Lepikhin, Alexandre Passos, Siamak Shakeri, Emanuel Taropa, Paige Bailey, Zhifeng Chen, et al. 2023. Palm 2 technical report. *arXiv preprint arXiv:2305.10403*.
- Wenzhe Cai, Siyuan Huang, Guangran Cheng, Yuxing Long, Peng Gao, Changyin Sun, and Hao Dong. 2023. Bridging zero-shot object navigation and foundation models through pixel-guided navigation skill. *arXiv preprint arXiv:2309.10309*.
- Angel Chang, Angela Dai, Thomas Funkhouser, Maciej Halber, Matthias Niebner, Manolis Savva, Shuran Song, Andy Zeng, and Yinda Zhang. 2017. Matterport3d: Learning from rgb-d data in indoor environments. In *2017 International Conference on 3D Vision (3DV)*, pages 667–676. IEEE.
- Jiaqi Chen, Bingqian Lin, Ran Xu, Zhenhua Chai, Xiaodan Liang, and Kwan-Yee K Wong. 2024. Mapgpt: Map-guided prompting with adaptive path planning for vision-and-language navigation. In *Proceedings of the Annual Meeting of the Association for Computational Linguistics*.
- Peihao Chen, Xinyu Sun, Hongyan Zhi, Runhao Zeng, Thomas H Li, Gaowen Liu, Mingkui Tan, and Chuang Gan. 2023. A2nav: Action-aware zero-shot robot navigation by exploiting vision-and-language ability of foundation models. *arXiv preprint arXiv:2308.07997*.
- Shizhe Chen, Pierre-Louis Guhur, Cordelia Schmid, and Ivan Laptev. 2021. History aware multimodal transformer for vision-and-language navigation. *Advances in Neural Information Processing Systems*, 34:5834–5847.
- Shizhe Chen, Pierre-Louis Guhur, Makarand Tapaswi, Cordelia Schmid, and Ivan Laptev. 2022. Think global, act local: Dual-scale graph transformer for vision-and-language navigation. In *Proceedings of the IEEE/CVF Conference on Computer Vision and Pattern Recognition*, pages 16537–16547.
- Zhiwei Deng, Karthik Narasimhan, and Olga Russakovsky. 2020. Evolving graphical planner: Contextual global planning for vision-and-language navigation. *Advances in Neural Information Processing Systems*, 33:20660–20672.
- Vishnu Sashank Dorbala, Gunnar Sigurdsson, Robinson Piramuthu, Jesse Thomason, and Gaurav S Sukhatme. 2022. Clip-nav: Using clip for zero-shot vision-and-language navigation. *arXiv preprint arXiv:2211.16649*.
- Samir Yitzhak Gadre, Mitchell Wortsman, Gabriel Ilharco, Ludwig Schmidt, and Shuran Song. 2022. Clip on wheels: Zero-shot object navigation as object localization and exploration. *ArXiv*, abs/2203.10421.
- James J Gibson. 2014. *The ecological approach to visual perception: classic edition*. Psychology press.
- Pierre-Louis Guhur, Makarand Tapaswi, Shizhe Chen, Ivan Laptev, and Cordelia Schmid. 2021. Airbert: In-domain pretraining for vision-and-language navigation. In *Proceedings of the IEEE/CVF International Conference on Computer Vision*, pages 1634–1643.
- Yicong Hong, Zun Wang, Qi Wu, and Stephen Gould. 2022. Bridging the gap between learning in discrete and continuous environments for vision-and-language navigation. In *Proceedings of the IEEE/CVF Conference on Computer Vision and Pattern Recognition*, pages 15439–15449.

- Yicong Hong, Qi Wu, Yuankai Qi, Cristian Rodriguez-Opazo, and Stephen Gould. 2021. vlnbert: A recurrent vision-and-language bert for navigation. In *Proceedings of the IEEE/CVF Conference on Computer Vision and Pattern Recognition*, pages 1643–1653.
- Alexander Kirillov, Eric Mintun, Nikhila Ravi, Hanzi Mao, Chloe Rolland, Laura Gustafson, Tete Xiao, Spencer Whitehead, Alexander C. Berg, Wan-Yen Lo, Piotr Dollár, and Ross Girshick. 2023. Segment anything. *arXiv:2304.02643*.
- Jacob Krantz, Aaron Gokaslan, Dhruv Batra, Stefan Lee, and Oleksandr Maksymets. 2021. Waypoint models for instruction-guided navigation in continuous environments. In *Proceedings of the IEEE/CVF International Conference on Computer Vision*, pages 15162–15171.
- Jacob Krantz and Stefan Lee. 2022. Sim-2-sim transfer for vision-and-language navigation in continuous environments. In *European Conference on Computer Vision*, pages 588–603. Springer.
- Jacob Krantz, Erik Wijmans, Arjun Majumdar, Dhruv Batra, and Stefan Lee. 2020. Beyond the nav-graph: Vision-and-language navigation in continuous environments. In *Computer Vision—ECCV 2020: 16th European Conference, Glasgow, UK, August 23–28, 2020, Proceedings, Part XXVIII 16*, pages 104–120. Springer.
- Xuanyu Lei, Zonghan Yang, Xinrui Chen, Peng Li, and Yang Liu. 2024. Scaffolding coordinates to promote vision-language coordination in large multi-modal models. *arXiv preprint arXiv:2402.12058*.
- Bingqian Lin, Yunshuang Nie, Ziming Wei, Jiaqi Chen, Shikui Ma, Jianhua Han, Hang Xu, Xiaojun Chang, and Xiaodan Liang. 2024. Navcot: Boosting llm-based vision-and-language navigation via learning disentangled reasoning. *arXiv preprint arXiv:2403.07376*.
- Shilong Liu, Zhaoyang Zeng, Tianhe Ren, Feng Li, Hao Zhang, Jie Yang, Chunyuan Li, Jianwei Yang, Hang Su, Jun Zhu, et al. 2023. Grounding dino: Marrying dino with grounded pre-training for open-set object detection. *arXiv preprint arXiv:2303.05499*.
- Yuxing Long, Xiaoqi Li, Wenzhe Cai, and Hao Dong. 2023. Discuss before moving: Visual language navigation via multi-expert discussions. *arXiv preprint arXiv:2309.11382*.
- Timo Luddecke and Florentin Worgotter. 2017. Learning to segment affordances. In *Proceedings of the IEEE International Conference on Computer Vision Workshops*, pages 769–776.
- Chih-Yao Ma, Jiasen Lu, Zuxuan Wu, Ghassan Al-Regib, Zsolt Kira, Richard Socher, and Caiming Xiong. 2019. Self-monitoring navigation agent via auxiliary progress estimation. *arXiv preprint arXiv:1901.03035*.
- Arjun Majumdar, Gunjan Aggarwal, Bhavika Devnani, Judy Hoffman, and Dhruv Batra. 2022. Zson: Zero-shot object-goal navigation using multimodal goal embeddings. *arXiv preprint arXiv:2206.12403*.
- Arjun Majumdar, Anurag Ajay, Xiaohan Zhang, Pranav Putta, Sriram Yenamandra, Mikael Henaff, Sneha Silwal, Paul Mccvay, Oleksandr Maksymets, Sergio Arnaud, et al. 2024. Openeqa: Embodied question answering in the era of foundation models. In *Proceedings of the IEEE/CVF Conference on Computer Vision and Pattern Recognition*, pages 16488–16498.
- Soroush Nasiriany, Fei Xia, Wenhao Yu, Ted Xiao, Jacky Liang, Ishita Dasgupta, Annie Xie, Danny Driess, Azyaan Wahid, Zhuo Xu, et al. 2024. Pivot: Iterative visual prompting elicits actionable knowledge for vlms. *arXiv preprint arXiv:2402.07872*.
- OpenAI. 2023a. Gpt-4 technical report.
- OpenAI. 2023b. Gpt-4v(ision) system card.
- OpenAI. 2023c. Gpt-4v(ision) technical work and authors.
- Bowen Pan, Rameswar Panda, SouYoung Jin, Rogerio Feris, Aude Oliva, Phillip Isola, and Yoon Kim. 2023. Langnav: Language as a perceptual representation for navigation. *arXiv preprint arXiv:2310.07889*.
- William Qi, Ravi Teja Mullapudi, Saurabh Gupta, and Deva Ramanan. 2020a. Learning to move with affordance maps. *arXiv preprint arXiv:2001.02364*.
- Yuankai Qi, Zizheng Pan, Shengping Zhang, Anton van den Hengel, and Qi Wu. 2020b. Object-and-action aware model for visual language navigation. In *European Conference on Computer Vision*, pages 303–317. Springer.
- Yanyuan Qiao, Yuankai Qi, Yicong Hong, Zheng Yu, Peng Wang, and Qi Wu. 2022. Hop: History-and-order aware pre-training for vision-and-language navigation. In *Proceedings of the IEEE/CVF Conference on Computer Vision and Pattern Recognition*, pages 15418–15427.
- Yanyuan Qiao, Yuankai Qi, Zheng Yu, Jing Liu, and Qi Wu. 2023. March in chat: Interactive prompting for remote embodied referring expression. In *Proceedings of the IEEE/CVF International Conference on Computer Vision*, pages 15758–15767.
- Sonia Raychaudhuri, Saim Wani, Shivansh Patel, Unnat Jain, and Angel Chang. 2021. Language-aligned waypoint (LAW) supervision for vision-and-language navigation in continuous environments. In *Proceedings of the 2021 Conference on Empirical Methods in Natural Language Processing*.
- Machel Reid, Nikolay Savinov, Denis Teplyashin, Dmitry Lepikhin, Timothy Lillicrap, Jean-baptiste Alayrac, Radu Soricut, Angeliki Lazaridou, Orhan Firat, Julian Schrittwieser, et al. 2024. Gemini 1.5: Unlocking multimodal understanding across millions of tokens of context. *arXiv preprint arXiv:2403.05530*.

- Tianhe Ren, Shilong Liu, Ailing Zeng, Jing Lin, Kunchang Li, He Cao, Jiayu Chen, Xinyu Huang, Yukang Chen, Feng Yan, Zhaoyang Zeng, Hao Zhang, Feng Li, Jie Yang, Hongyang Li, Qing Jiang, and Lei Zhang. 2024. Grounded sam: Assembling open-world models for diverse visual tasks. *arXiv preprint arXiv:2401.14159*.
- Manolis Savva, Abhishek Kadian, Aleksandr Maksymets, Yili Zhao, Erik Wijmans, Bhavana Jain, Julian Straub, Jia Liu, Vladlen Koltun, Jitendra Malik, et al. 2019. Habitat: A platform for embodied ai research. In *Proceedings of the IEEE/CVF International Conference on Computer Vision*, pages 9339–9347.
- Gemini Team, Rohan Anil, Sebastian Borgeaud, Yonghui Wu, Jean-Baptiste Alayrac, Jiahui Yu, Radu Soricut, Johan Schalkwyk, Andrew M Dai, Anja Hauth, et al. 2023. Gemini: a family of highly capable multimodal models. *arXiv preprint arXiv:2312.11805*.
- Hugo Touvron, Louis Martin, Kevin Stone, Peter Albert, Amjad Almahairi, Yasmine Babaei, Nikolay Bashlykov, Soumya Batra, Prajwal Bhargava, Shruti Bhosale, et al. 2023. Llama 2: Open foundation and fine-tuned chat models. *arXiv preprint arXiv:2307.09288*.
- Hanqing Wang, Wei Liang, Luc Van Gool, and Wenguan Wang. 2023a. Dreamwalker: Mental planning for continuous vision-language navigation. In *Proceedings of the IEEE/CVF International Conference on Computer Vision*, pages 10873–10883.
- Xin Wang, Qiuyuan Huang, Asli Celikyilmaz, Jianfeng Gao, Dinghan Shen, Yuan-Fang Wang, William Yang Wang, and Lei Zhang. 2019. Reinforced cross-modal matching and self-supervised imitation learning for vision-language navigation. In *Proceedings of the IEEE/CVF Conference on Computer Vision and Pattern Recognition*, pages 6629–6638.
- Zihan Wang, Xiangyang Li, Jiahao Yang, Yeqi Liu, Junjie Hu, Ming Jiang, and Shuqiang Jiang. 2024. Lookahead exploration with neural radiance representation for continuous vision-language navigation. *arXiv preprint arXiv:2404.01943*.
- Zun Wang, Jialu Li, Yicong Hong, Yi Wang, Qi Wu, Mohit Bansal, Stephen Gould, Hao Tan, and Yu Qiao. 2023b. Scaling data generation in vision-and-language navigation. In *Proceedings of the IEEE/CVF International Conference on Computer Vision*, pages 12009–12020.
- Jianwei Yang, Hao Zhang, Feng Li, Xueyan Zou, Chunyuan Li, and Jianfeng Gao. 2023a. Set-of-mark prompting unleashes extraordinary visual grounding in gpt-4v. *arXiv preprint arXiv:2310.11441*.
- Zhengyuan Yang, Linjie Li, Kevin Lin, Jianfeng Wang, Chung-Ching Lin, Zicheng Liu, and Lijuan Wang. 2023b. The dawn of lmms: Preliminary explorations with gpt-4v (ision). *arXiv preprint arXiv:2309.17421*, 9(1):1.
- Jiazhao Zhang, Kunyu Wang, Rongtao Xu, Gengze Zhou, Yicong Hong, Xiaomeng Fang, Qi Wu, Zhizheng Zhang, and Wang He. 2024. Navid: Video-based vlm plans the next step for vision-and-language navigation. *arXiv preprint arXiv:2402.15852*.
- Duo Zheng, Shijia Huang, Lin Zhao, Yiwu Zhong, and Liwei Wang. 2024. Towards learning a generalist model for embodied navigation. In *Proceedings of the IEEE/CVF Conference on Computer Vision and Pattern Recognition*, pages 13624–13634.
- Gengze Zhou, Yicong Hong, and Qi Wu. 2023. Navgpt: Explicit reasoning in vision-and-language navigation with large language models. *arXiv preprint arXiv:2305.16986*.
- Muhammad Zubair Irshad, Niluthpol Chowdhury Mithun, Zachary Seymour, Han-Pang Chiu, Supun Samarasekera, and Rakesh Kumar. 2021. Sasra: Semantically-aware spatio-temporal reasoning agent for vision-and-language navigation in continuous environments. *arXiv e-prints*, pages arXiv–2108.

Appendices

A Method Details

A.1 Foundation Models

We utilize multiple foundation models to build our proposed AO-Planner. The Grounded SAM (Ren et al., 2024) we employ is an open-set segmentation model consisting of two modules: Grounded DINO (Liu et al., 2023) generates a series of bounding boxes based on a text prompt (we use “ground” in our AO-Planner), while SAM (Kirillov et al., 2023) segments the objects within these bounding boxes to obtain masks. We also test multiple multimodal LLMs simultaneously for their performance in low-level and high-level planning. After conducting an ablation study, we find that the optimal configuration is Gemini-1.5-Pro (Reid et al., 2024) for low-level motion planning, while the latest GPT-4o¹ is used for high-level decision-making.

A.2 Prompts

As shown in Figure 5, we have listed the task prompts used for Visual Active Perception (VAP). In the prompts, we define the conditions that the waypoints should satisfy and explain how to find the corresponding paths while avoiding obstacles. In Figure 6, we present task prompts for PathAgent, which are primarily based on the design by Chen et al. (2024), with some modifications specifically for VLN-CE. All of these are textual prompts,

¹<https://platform.openai.com/docs/models/gpt-4o>

and our main contribution lies in visual prompting.
Please refer to the main text for the design of visual
prompting.

Visual Affordances Prompting

You are a robot and need to identify potential 'Waypoints' and corresponding 'Paths' in the environment from the current observed image. 'Waypoints' refer to locations that can be reached and meet the following conditions. 1. They are on the ground and maintain a reasonable distance from obstacles to avoid collisions. 2. Ideally, they occupy crucial positions at the center of different regions and can be connected to various regions. 3. Select the most representative waypoints (up to 3), preferably not too close to each other.

Some position candidates on the ground are annotated with IDs in the image. You need to select some of them and provide the IDs as your selected 'Waypoints'. For these 'Waypoints', you also need to select some positions that need to be passed through to reach each selected waypoint. For each path, you can start from any of the points in the bottom row of the image. You need to ensure that connecting the selected positions in order can form some shortest 'Paths' that lead to the 'Waypoints' while navigating around obstacles to avoid collisions.

'Instruction': '{instruction}', is a step-by-step detailed guidance for navigation, but you might have already executed some of the commands. If key information from the 'Instruction', such as scene descriptions, landmarks, and objects, appears in the observed image, select the corresponding waypoint and path.

You should return a JSON object that has the fields 'Waypoints' (a list recording waypoints) and 'Paths' (a list recording paths to each waypoint).

Figure 5: Task prompts for Visual Affordances Prompting (VAP).

PathAgent

You are an embodied robot that navigates in the real world. You need to explore between some locations marked with IDs and ultimately find the destination to stop. At each step, a series of images corresponding to the locations you have explored and have observed will be provided to you.

'Instruction' is a global, step-by-step detailed guidance, but you might have already executed some of the commands. You need to carefully discern the commands that have not been executed yet.

'History' represents the places you have explored in previous steps along with their corresponding images. It may include the correct landmarks mentioned in the 'Instruction' as well as some past erroneous explorations.

'Options' are some navigable location IDs with some observed images from front, backward, left, and right views. You need to select one location from the set as your next move. These IDs are also marked in the provided images.

For each provided image of the environments, you should combine the 'Instruction' and carefully examine the relevant information, such as scene descriptions, landmarks, and objects. You need to align 'Instruction' with 'History' to estimate your instruction execution progress.

If you can already see the destination, estimate the distance between you and it. If the distance is far, continue moving and try to stop within 1 meter of the destination.

Your answer should be JSON format and must include two fields: 'Thought' and 'Action'. You need to combine 'Instruction', your past 'History', 'Options', and the provided images to think about what to do next and why, and complete your thinking into 'Thought'.

Place only the ID of the chosen location in 'Action'. If you think you have arrived at the destination, place 'Stop' into 'Action'.

Figure 6: Task prompts for the high-level PathAgent.