

BaboonLand Dataset: Tracking Primates in the Wild and Automating Behaviour Recognition from Drone Videos

Isla Duporge *

Isla.duporge@princeton.edu

Maksim Kholiavchenko *

kholim@rpi.edu

Roi Harel

rharel@ab.mpg.de

Scott Wolf

swwolf@princeton.edu

Dan Rubenstein

dir@princeton.edu

Meg Crofoot

mcrofoot@ab.mpg.de

Tanya Berger-Wolf

berger-wolf.1@osu.edu

Stephen Lee

stephen.j.lee28.civ@army.mil

Julie Barreau

julie.barreau@etudiant.univ-rennes.fr

Jenna Kline

kline.377@osu.edu

Michelle Ramirez

ramirez.528@.osu.edu

Charles Stewart

stewart@rpi.edu

Abstract

Using unmanned aerial vehicles (UAVs) to track multiple individuals simultaneously in their natural environment is a powerful approach for better understanding group primate behavior. Previous studies have demonstrated that it is possible to automate the classification of primate behavior from video data, but these studies have been carried out in captivity or from ground-based cameras. However, to understand group behavior and the self-organization of a collective, the whole troop needs to be seen at a scale where behavior can be seen in relation to the natural environment in which ecological decisions are made. This study presents a novel dataset for baboon detection, tracking, and behavior recognition from drone videos. The foundation of our dataset is videos from drones flying over the Mpala Research Centre in Kenya. The baboon detection dataset was created by manually annotating all baboons in drone videos with bounding boxes. A tiling method was subsequently applied to create a pyramid of images at various scales from the original 5.3K resolution images, resulting in approximately 30K images used for baboon detection. The baboon tracking dataset is derived from the baboon detection dataset, where all bounding boxes are consistently assigned the same ID throughout the video. This process resulted in half an hour of very dense tracking data. The baboon behavior recognition dataset was generated by converting tracks into mini-scenes, a video subregion centered on each animal, each mini-scene was manually annotated with 12 distinct behavior types, and one additional category for occlusion, resulting in over 20 hours of data. Benchmark results show mean average precision (mAP) of 92.62% for the YOLOv8-X detection model, multiple object tracking precision (MOTA) of 63.81% for the BotSort track-

ing algorithm, and micro top-1 accuracy of 63.97% for the X3D behavior recognition model. Using deep learning to rapidly and accurately classify wildlife behavior from drone footage facilitates non-invasive data collection on behavior enabling the behavior of a whole group to be systematically and accurately recorded. The dataset can be accessed at <https://baboonland.xyz>.

1. Introduction

Direct observation and scoring of animal behavior has been the dominant approach in Ethology for decades [1]. However, manual observation is constrained by the limits of human perception, allowing only a few individuals to be monitored at once. We are in the golden age of computational ethology [2, 3], enabling the collection of very large datasets complemented by the possibility of automated behavior classification. Computer-based classification increases the accuracy and consistency of annotations compared to manual observers [4]. Several convolutional neural network (CNN)-based action recognition and pose estimation architectures have been used on animal behavior datasets [5–9], enabling insight into behavior at unprecedented levels of detail [10]. Behavior classification software is widely used in laboratory settings on captive animals in biomedical studies and neuroscience [11] e.g., recording and manipulating neural activity while measuring changes in behavior, [12–14]; automated tracking has also been widely used to evaluate welfare and housing conditions of farm animals [15] and captive wild animals [16]. The laboratory context is controlled, and cameras are fixed, covering relatively small areas. Tracking animals in the wild is far more challenging as animals move between diverse backgrounds, with varying weather conditions, light conditions, levels of occlusion, and motion blur [17]. To

*Contributed equally.




Figure 1. Examples of the behavior categories in the BaboonLand dataset: “Walking/Running”, “Sitting/Standing”, “Fighting/Playing”, “Self-Grooming”, “Being Groomed”, “Grooming Somebody”, “Mutual Grooming”, “Infant-Carrying”, “Foraging”, “Drinking”, “Mounting”, “Sleeping”, and “Occluded”.

track animal behavior in a natural context, mobile monitoring is required to capture group dynamics as animals move across a landscape throughout the day. Mobile tracking has been made possible by advances in unmanned aerial vehicles (UAVs) when flown at altitudes which mitigate visual or acoustic disturbance to wildlife [18] enabling collective behavior to be observed in natural contexts [19]. This tracking method is less invasive than GPS collars and tags as the animals are not captured or tranquilized [20].

The study makes several contributions to the field of non-human primate tracking and action recognition:

1. We present a tracking and behavior recognition dataset of three troops of baboons filmed in their natural environment by drone. The dataset comprises over 30K images and annotations for baboon detection, half an hour of very dense tracking data (up to 70 individuals in a frame) and 20 hours of annotated video data of baboon behavior containing 12 distinct behavior types.
2. The BaboonLand dataset features extended behavior observations, with videos of up to 3 minutes derived from 30 minutes of continuous tracking. This is atypical for action recognition datasets, which are often compiled by scraping shorter clips from the internet. The longer videos in our dataset could be particularly useful for benchmarking transformers, known for their ability to maintain temporal context.
3. We present a benchmark for the BaboonLand dataset, addressing three key challenges: detection, tracking, and behavior recognition. Our detection model, YOLOv8-X, achieved a mean average precision (mAP) of 92.62%. For tracking, the BotSort algorithm attained a multiple object tracking accuracy (MOTA) of 63.81%. In behavior recognition, the X3D model achieved a micro top-1 accuracy of 63.97%. These results reflect the complexity of the BaboonLand dataset, which comprises a dense number of small objects. The dataset provides a foundation for future research.

Accurately detecting and tracking the social interactions of wild primates is valuable for several reasons. More accurate data on the behavior of wild populations enables insight into primate ecology and evolution, and tracking an entire troop continuously enables collective organization dynamics and social hierarchies to be understood. Undisturbed observations on social interactions can inform models of interaction dynamics, which can be used to understand the spread of disease among group mates where zoonotic spread begins [21]. Additionally, accurately tracking the proximity of primate groups to human settlement areas can provide a tool to support programs on human-primate coexistence [22].

2. Related Work

Several comprehensive reviews have been published on automating observations of wildlife behavior [2, 5, 11, 23, 24], and several multi-purpose multi-species trackers have provided vital benchmarks for the field of wildlife behavior automation, including AnimalTrack [25], MammalNet [26], and AnimalKingdom [27]. However, these models rely on video collected from stationary ground-based sensors, including just a few individuals, limiting the ecological inferences that can be made on group behavior. Ground-based sensors allow animals to be observed in limited spatial and temporal windows and do not provide information on how animals make ecological decisions in the wild. UAVs provide the opportunity to collect data on group behavior using an aerial perspective - for a comprehensive review on automating the identification of animals from UAV, see [28]. Several studies have used UAVs to infer social behavior but have not automatically classified behavior [29–31].

Action recognition and pose estimation are two distinct tasks in computer vision. Action recognition focuses on identifying the type of action being performed (e.g., walking, running) [32], providing a label or class for the observed activity, while pose estimation determines the pre-

cise positions of a person’s joints (keypoints), resulting in a set of coordinates for body parts. While action recognition emphasizes classifying the overall action, pose estimation concentrates on mapping the spatial configuration of the body. These approaches complement one another as pose estimation can enhance action recognition by providing more detailed information on body movement [33]. In this paper, we only use action recognition as up to 70 individuals are in a frame at once, meaning individual baboons appear very small, so it is not feasible to accurately identify key points for every individual. However, pose estimation is possible in ground-based videos where individuals are much larger, as demonstrated for chimpanzees [34] and macaques [35, 36]. One study used hand-held video footage to achieve high accuracy in pose estimation for chimpanzees and bonobos [37] and another automated recognition of two specific behaviors - buttress drumming and nut cracking in wild chimpanzees using a stationary video camera and audio to locate times in the video when these behaviors occurred [17].

Applying behavior recognition to videos with multiple individuals in the frame requires first localizing each individual. Some approaches utilize end-to-end models to simultaneously predict the localized actions of all individuals in the video [38]. However, this approach is not feasible in our case as resizing the original 5.3K video frames down to a size the CNN can handle results in an image where all individuals are scaled down to such a low resolution that their actions cannot be distinguished. In our paper, we utilize the mini-scenes approach initially introduced by KABR [32]. The authors demonstrated that using mini-scenes is an efficient approach to solving animal behavior recognition problems when the animal is very small compared to the size of the videos.

The most relevant dataset to BaboonLand is PanAf20K - a video dataset of Wild Apes collected from camera traps [39]; however, this data is from stationary cameras containing very few individuals in the frame at any one time and captured from a fixed geographical position; thus this cannot be used to observe collective group behavior. BaboonLand demonstrates the ability to combine advances in UAV technology with action recognition to automate ethograms of primate behavior, tracking behavior as it occurs for large groups of individuals in natural habitats as they move across a landscape. The dataset is diverse as it covers several contrasting environmental backgrounds, i.e., a cliff, river crossing, open savannah, rock, and sleeping tree; it also includes a very dense number of individuals and automatically classifies the behavior of all individuals in the group. Examples of the behavior categories are depicted in Fig. 1. The behavior of the collective can be observed in its natural environment, which provides the opportunity to ask important biological questions about individual behavior in relation to

other individuals in the troop, enabling dyadic behaviors to be observed and the dynamics of social hierarchies to be deciphered.

A challenge in tracking wild animals is maintaining individual identities when numerous animals move in and out of frame or close together [40]. This is less problematic for species with unique coat signatures, as deep learning-assisted identification uses these cues to assign IDs [41, 42]. Still, it remains a challenge for individuals without distinct markings [23]. In the laboratory, temporary distinct markings can be used e.g., painting ear tufts [6] or attaching QR codes [43]. However, this is not possible in the wild as it is logistically challenging and interferes with behavior. Face recognition models have been used to assign individual identities for several primates [44], [45], [46], [47], [48, 49] however, detectors fail when faces are obscured from view [50], which is frequently the case when tracking from an aerial perspective. Several methods have been developed to track unmarked individuals but have yet to be demonstrated on large numbers of individuals in the wild [51].

3. The BaboonLand Dataset

Olive baboons (*Papio anubis*) were used as the test species for this study; however, the model can be applied to other non-human primates on retraining. Olive Baboons have a well-described catalog of behaviors and have historically been used as a model for human evolution [52]; they live in relatively stable, cohesive groups of 15-100 individuals [53] and exhibit rich behavioral repertoires. They are the most extensively distributed of the baboons, ranging across forest, savannah, shrubland, grassland, and urban areas in East, West, and Southern Africa [54]. They have two main predators - leopards and lions [55], which they avoid by returning to sleeping sites selected as safe [30]. We filmed three troops of baboons as they left and returned to their sleeping sites at three known locations, including a sleeping tree by a river camp and two sleeping cliffs. The troops of baboons reside in Mpala, an open landscape in Laikipia county, central Kenya, comprising savannah and dry woodland habitat bordered by the Ewaso Ngiro and Ewaso Narok rivers. Mpala is not fenced; thus, these wild primates were observed in an unconstrained natural environment.

All video data was collected via a DJI Air 2S with a 1-inch image sensor, 20MP; 2.4 μ m pixel size with videos shot in 5.3K. Test flights were conducted to check disturbance altitude; the baboons showed no disturbance when flights were conducted above 15 meters. To add redundancy, all flights were conducted above 20 meters altitude. The troops were filmed as they left and returned from their known sleeping sites, morning and night. Troops were followed for as long as possible before either total battery life was depleted or we lost track of the troop on the landscape.

The videos were collected in various background environments, including when sleeping on a tree, on a rock, during a river crossing, in an open savannah, and on a cliff. The data contains lots of visual “noise” from camera motion, varying light conditions, spectral contrast from shadow, and different background environments. These variable conditions are beneficial for training robust models, as they promote greater adaptability and resilience.

The baboon detection dataset was created by manually annotating all baboons in the videos with bounding boxes. A tiling method was then used to generate a pyramid of images at different scales from the original 5.3K resolution footage, resulting in approximately 30K images for baboon detection. The baboon tracking dataset was derived from the detection dataset, with each bounding box consistently assigned the same ID throughout the video, yielding half an hour of dense tracking data. The tracks were converted into mini-scenes for the baboon behavior recognition dataset, which are video subregions centered on each animal. Each mini-scene was manually annotated with 12 distinct behavior types and an additional category for occlusions, resulting in about 20 hours of data. Our behavior dataset exhibits a long-tailed distribution, indicating significant disparities in the number of samples across different categories. This is anticipated, as some behaviors are naturally more prevalent in baboons than others. The class distribution is illustrated in Fig. 2.

We provide the original drone videos along with the corresponding tracks and bounding boxes. Additionally, the dataset includes several evaluation sets: one for tracking algorithms (with 75% of each video used for training and 25% for testing), a YOLO-formatted dataset for training and evaluating detection (80% of images for training, 7% for validation, and 13% for testing) [56], and a dataset in the Charades format for training and evaluating behavior recognition models (75% of videos for training and 25% for testing) [57]. We also provide all of the data processing scripts that we used to generate these datasets from original drone videos. Tracks and behavior annotations in the BaboonLand dataset are stored in the simplified CVAT for video 1.1 format. These can be uploaded to CVAT for exploratory data analysis and annotation adjustments. After making any annotation adjustments, the provided scripts can be used to regenerate all of the sub-datasets (detection, tracking, and behavior recognition).

4. Annotation and Review

All videos from the drone flights were reviewed, and 18 were selected based on the diversity of their backgrounds and baboon activity. Computer Vision Annotation Tool (CVAT) was used to manually annotate bounding boxes, tracks, and individual behaviors. As manual tracking and behavioral scoring are subject to human bias, nine anno-

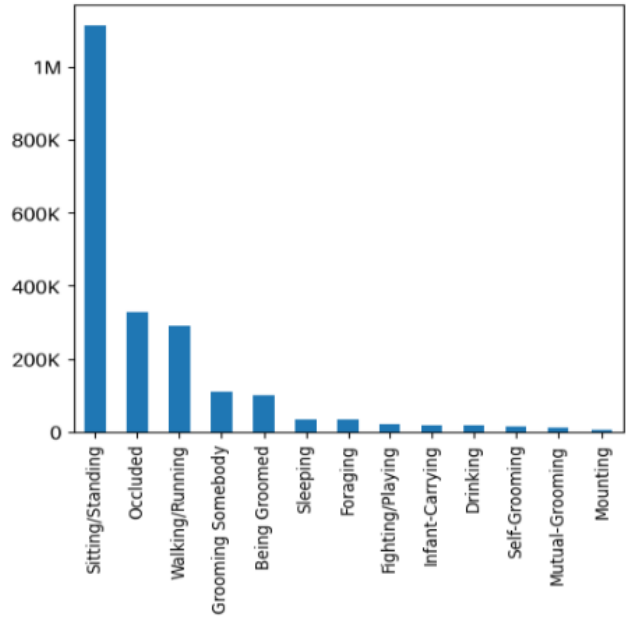


Figure 2. The distribution of behavior classes in the BaboonLand dataset.

tators participated in the labeling process to minimize this bias. Then a separate annotator went through the video to check all annotations. For behavior annotation, each video was also checked by two separate annotators to ensure behavior classes were agreed on, and a third annotator then checked a random sampling of these videos.

5. Experiments

5.1. Detection

Our dataset for object detection was evaluated using YOLOv8-X [56]. Given the small size of the baboons in the original footage, a specialized approach was necessary to train a detector effectively. We adopted a tiled methodology, generating a multi-scale pyramid (2x2, 3x3, 4x4) to encompass varying perspectives and dimensions of the target object.

Model	mAP@50	Precision	Recall
YOLOv8-X	92.62	93.70	87.60

Table 1. The results of YOLOv8-X model trained on our dataset. The model was trained for 64 epochs with 768x768 input resolution.

5.2. Tracking

We adopted ByteTrack [58] and BotSort [59] algorithms to evaluate the tracking performance. Both algorithms were

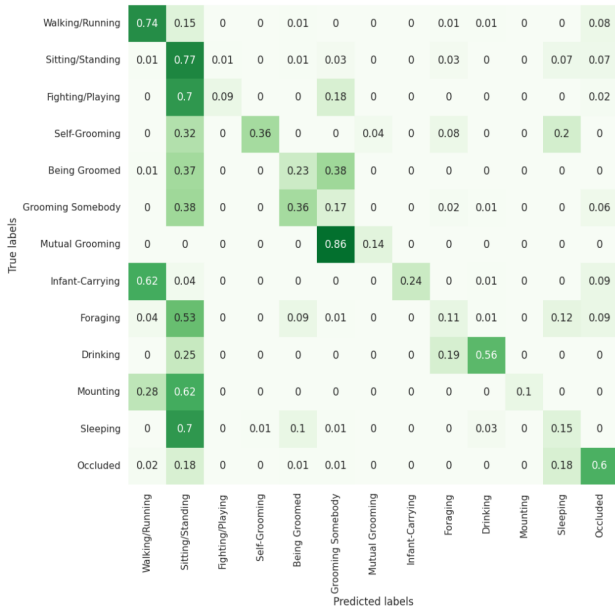


Figure 3. This confusion matrix showcases the performance of the X3D model, which is the top-performing model on the Baboon-Land dataset based on our evaluation.

built on the trained YOLOv8-X model described in the preceding section. The effectiveness of the tracking algorithm depends on several factors, including the quality of baboon detection and the precision of the detection association. In our evaluation, BotSort demonstrated superior results compared to ByteTrack.

Tracker	MOTA	MOTP	IDF1	P	R
ByteTrack	63.55	34.10	77.01	96.32	64.90
BotSort	63.81	34.31	78.24	97.21	66.16

Table 2. Evaluation results of ByteTrack and BotSort. The YOLOv8-X model was a backbone for both ByteTrack and BotSort algorithms.

5.3. Behavior Recognition

To provide the baseline for behavior recognition, we trained I3D [60], SlowFast [61], and X3D [62] models on our dataset. We report micro (per instance) average and macro (per class) average accuracy. The confusion matrix depicted in Fig. 3 demonstrates the performance of the X3D model. We can see that the model performs quite well for common classes but rare behaviors are more challenging. The model tends to predict “Sitting/Standing for actions that encompass similar behaviors, such as “Drinking,” “Foraging,” and “Mourning”. This indicates that while the model is effective at identifying frequent activities, it has difficulty distin-

guishing between less common behaviors that share visual similarities.

Average	Method	Top-1	Top-3	Top-5
Macro	I3D	26.53	54.51	65.47
	SlowFast	27.08	56.73	67.61
	X3D	30.04	60.58	72.13
Micro	I3D	61.29	89.38	92.34
	SlowFast	61.71	90.35	93.11
	X3D	63.97	91.34	95.17

Table 3. Results of I3D, SlowFast, and X3D models. I3D and X3D were trained with 16 input frames with a sampling rate of 5. For SlowFast, the Slow branch was trained with 16 input frames with a sampling rate of 5, and the Fast branch was trained with 4 input frames with a sampling rate of 5.

6. Ethical Considerations

No humans can be distinguished in the videos, and the research was conducted under the authority of a Nacosti Research License. This license confirms adherence to the regulations enabling drone footage of animals to be collected in their natural habitats. We followed a protocol that strictly complies with the guidelines set forth by the Institutional Animal Care and Use Committee (IACUC). These guidelines are designed to ensure the ethical and humane treatment of animals involved in research activities. We flew at an altitude that did not disturb the baboons after calibrating this via several trial flights. We approached the animals from downwind, allowing drone noise to dissipate before reaching the animals.

7. Conclusion

This paper presents a unique dataset encompassing a complex range of drone videos of Olive baboons moving between various background contexts, it can be used as a dataset to evaluate detection, tracking, and behavior recognition models. Our experiments demonstrate that the proposed dataset is a challenge for the evaluation of new state-of-the-art algorithms. The study of behavioral transitions of baboons provides a promising direction to explore how individuals are affected by their social environment, examining dyadic and ultra-dyadic interactions. The method we present here which automatically tracks collective behavior from UAV will be applicable to satellite video footage in the future. It is already possible to directly detect animal groups in satellite imagery [4, 63] and several companies are now developing satellites that can collect video. This will provide a more sophisticated method to monitor wildlife at grander spatial scales in the future.

8. Acknowledgments

This material is based upon work supported by the National Science Foundation under Award No. 2118240 and Award No. 2112606. ID was supported by the National Academy of Sciences Research Associate Program and the United States Army Research Laboratory while conducting this study. ID collected all the UAV data on a Civil Aviation Authority Drone License CAA NQE Approval Number: 0216/1365 in conjunction with authorization from a KCAA operator under a Remote Pilot License. The data was gathered at the Mpala Research Centre in Kenya, in accordance with Research License No. NA-COSTI/P/22/18214. The data collection protocol adhered strictly to the guidelines set forth by the Institutional Animal Care and Use Committee under permission No. IACUC 1835F.

References

- [1] Jeanne Altmann. Observational study of behavior: sampling methods. *Behaviour*, 49(3-4):227–266, 1974. [1](#)
- [2] David J Anderson and Pietro Perona. Toward a science of computational ethology. *Neuron*, 84(1):18–31, 2014. [1](#), [2](#)
- [3] Roland Kays, Margaret C Crofoot, Walter Jetz, and Martin Wikelski. Terrestrial animal tracking as an eye on life and planet. *Science*, 348(6240):aaa2478, 2015. [1](#)
- [4] Isla Duporge, Olga Isupova, Steven Reece, David W Macdonald, and Tiejun Wang. Using very-high-resolution satellite imagery and deep learning to detect and count african elephants in heterogeneous landscapes. *Remote Sensing in Ecology and Conservation*, 7(3):369–381, 2021. [1](#), [5](#)
- [5] Michael Perez and Corey Toler-Franklin. Cnn-based action recognition and pose estimation for classifying animal behavior from videos: a survey. *arXiv preprint arXiv:2301.06187*, 2023. [1](#), [2](#)
- [6] Jessy Lauer, Mu Zhou, Shaokai Ye, William Menegas, Steffen Schneider, Tanmay Nath, Mohammed Mostafizur Rahman, Valentina Di Santo, Daniel Soberanes, Guoping Feng, et al. Multi-animal pose estimation, identification and tracking with deeplabcut. *Nature Methods*, 19(4):496–504, 2022. [3](#)
- [7] Talmo D Pereira, Nathaniel Tabris, Arie Matsliah, David M Turner, Junyu Li, Shruthi Ravindranath, Eleni S Papadoyannis, Edna Normand, David S Deutsch, Z Yan Wang, et al. Slep: A deep learning system for multi-animal pose tracking. *Nature methods*, 19(4):486–495, 2022.
- [8] Tristan Walter and Iain D Couzin. Trex, a fast multi-animal tracking system with markerless identification, and 2d estimation of posture and visual fields. *Elife*, 10:e64000, 2021.
- [9] Jacob M Graving, Daniel Chae, Hemal Naik, Liang Li, Benjamin Koger, Blair R Costelloe, and Iain D Couzin. Deep-posekit, a software toolkit for fast and robust animal pose estimation using deep learning. *Elife*, 8:e47994, 2019. [1](#)
- [10] Tanmay Nath, Alexander Mathis, An Chi Chen, Amir Patel, Matthias Bethge, and Mackenzie Weygandt Mathis. Using deeplabcut for 3d markerless pose estimation across species and behaviors. *Nature protocols*, 14(7):2152–2176, 2019. [1](#)
- [11] Mackenzie Weygandt Mathis and Alexander Mathis. Deep learning tools for the measurement of animal behavior in neuroscience. *Current opinion in neurobiology*, 60:1–11, 2020. [1](#), [2](#)
- [12] James P Bohnslav, Nivanthika K Wimalasena, Kelsey J Clausing, Yu Y Dai, David A Yarmolinsky, Tomás Cruz, Adam D Kashlan, M Eugenia Chiappe, Lauren L Orefice, Clifford J Woolf, et al. Deepethogram, a machine learning pipeline for supervised behavior classification from raw pixels. *Elife*, 10:e63377, 2021. [1](#)
- [13] Cristina Segalin, Jalani Williams, Tomomi Karigo, May Hui, Moriel Zelikowsky, Jennifer J Sun, Pietro Perona, David J Anderson, and Ann Kennedy. The mouse action recognition system (mars) software pipeline for automated analysis of social behaviors in mice. *Elife*, 10:e63720, 2021.
- [14] Talmo D Pereira, Joshua W Shaevitz, and Mala Murthy. Quantifying behavior to understand the brain. *Nature neuroscience*, 23(12):1537–1549, 2020. [1](#)
- [15] Hongmin Shao, Jingyu Pu, and Jiong Mu. Pig-posture recognition based on computer vision: Dataset and exploration. *Animals*, 11(5):1295, 2021. [1](#)
- [16] Yujie Lei, Pengmei Dong, Yan Guan, Ying Xiang, Meng Xie, Jiong Mu, Yongzhao Wang, and Qingyong Ni. Postural behavior recognition of captive nocturnal animals based on deep learning: a case study of bengal slow loris. *Scientific Reports*, 12(1):7738, 2022. [1](#)
- [17] Max Bain, Arsha Nagrani, Daniel Schofield, Sophie Berdugo, Joana Bessa, Jake Owen, Kimberley J Hockings, Tetsuro Matsuzawa, Misato Hayashi, Dora Biro, et al. Automated audiovisual behavior recognition in wild primates. *Science advances*, 7(46):eabi4883, 2021. [1](#), [3](#)
- [18] Isla Duporge, Marcus P Spiegel, Eleanor R Thomson, Tatiana Chapman, Curt Lamberth, Caroline Pond, David W Macdonald, Tiejun Wang, and Holger Klinck. Determination of optimal flight altitude to minimise acoustic drone disturbance to wildlife using species audiograms. *Methods in Ecology and Evolution*, 12(11):2196–2207, 2021. [2](#)
- [19] Benjamin Koger, Adwait Deshpande, Jeffrey T Kerby, Jacob M Graving, Blair R Costelloe, and Iain D Couzin. Quantifying the movement, behaviour and environmental context of group-living animals using drones and computer vision. *Journal of Animal Ecology*, 92(7):1357–1371, 2023. [2](#)
- [20] Lynne A Isbell, Laura R Bidner, George Omondi, Mathew Mutinda, and Akiko Matsumoto-Oda. Capture, immobilization, and global positioning system collaring of olive baboons (*papio anubis*) and vervets (*chlorocebus pygerythrus*): lessons learned and suggested best practices. *American journal of primatology*, 81(6):e22997, 2019. [2](#)
- [21] Raina K. Plowright, Aliyu N. Ahmed, Tim Coulson, Thomas W. Crowther, Imran Ejot, Christina L. Faust, Winifred F. Frick, Peter J. Hudson, Tigga Kingston, P. O. Nameer, M. Teague O’Mara, Alison J. Peel, Hugh Possingham, Orly Razgour, DeeAnn M. Reeder, Manuel Ruiz-Aravena, Nancy B. Simmons, Prashanth N. Srinivas, Gary M. Tabor, Iroro Tanshi, Ian G. Thompson, Abi T. Vanak, Neil M. Vora, Charley E. Willison, and Annika T. H. Keeley. Ecological countermeasures to prevent pathogen

- spillover and subsequent pandemics. *Nature Communications*, 15(1):2577, Mar 2024. 2
- [22] John C. Mitani, Ekwoje Abwe, Genevieve Campbell, Tamara Giles-Vernick, Tony Goldberg, Matthew R. McLennan, Signe Preuschoft, Jatna Supriatna, and Andrew J. Marshall. Future coexistence with great apes will require major changes to policy and practice. *Nature Human Behaviour*, 8(4):632–643, Apr 2024. 2
- [23] Prashanth C Ravoor and TSB Sudarshan. Deep learning methods for multi-species animal re-identification and tracking—a survey. *Computer Science Review*, 38:100289, 2020. 2, 3
- [24] Natasa Kleanthous, Abir Jaafar Hussain, Wasiq Khan, Jennifer Sneddon, Ahmed Al-Shamma’a, and Panos Liatsis. A survey of machine learning approaches in animal behaviour. *Neurocomputing*, 491:442–463, 2022. 2
- [25] Libo Zhang, Junyuan Gao, Zhen Xiao, and Heng Fan. Animaltrack: A benchmark for multi-animal tracking in the wild. *International Journal of Computer Vision*, 131(2):496–513, 2023. 2
- [26] Jun Chen, Ming Hu, Darren J Coker, Michael L Berumen, Blair Costelloe, Sara Beery, Anna Rohrbach, and Mohamed Elhoseiny. Mammalnet: A large-scale video benchmark for mammal recognition and behavior understanding. In *Proceedings of the IEEE/CVF Conference on Computer Vision and Pattern Recognition*, pages 13052–13061, 2023. 2
- [27] Xun Long Ng, Kian Eng Ong, Qichen Zheng, Yun Ni, Si Yong Yeo, and Jun Liu. Animal kingdom: A large and diverse dataset for animal behavior understanding. In *Proceedings of the IEEE/CVF Conference on Computer Vision and Pattern Recognition*, pages 19023–19034, 2022. 2
- [28] Evangeline Corcoran, Megan Winsen, Ashlee Sudholz, and Grant Hamilton. Automated detection of wildlife using drones: Synthesis, opportunities and constraints. *Methods in Ecology and Evolution*, 12(6):1103–1114, 2021. 2
- [29] Colin J Torney, Myles Lamont, Leon Debell, Ryan J Anghiatok, Lisa-Marie Leclerc, and Andrew M Berdahl. Inferring the rules of social interaction in migrating caribou. *Philosophical Transactions of the Royal Society B: Biological Sciences*, 373(1746):20170385, 2018. 2
- [30] Ariana Strandburg-Peshkin, Damien R Farine, Margaret C Crofoot, and Iain D Couzin. Habitat and social factors shape individual decisions and emergent group structure during baboon collective movement. *elife*, 6:e19505, 2017. 3
- [31] Tamao Maeda, Sakiho Ochi, Monamie Ringhofer, Sebastian Sosa, Cédric Sueur, Satoshi Hirata, and Shinya Yamamoto. Aerial drone observations identified a multilevel society in feral horses. *Scientific Reports*, 11(1):71, 2021. 2
- [32] Maksim Kholiavchenko, Jenna Kline, Michelle Ramirez, Sam Stevens, Alec Sheets, Reshma Babu, Namrata Banerji, Elizabeth Campolongo, Matthew Thompson, Nina Van Tiel, et al. Kabr: In-situ dataset for kenyan animal behavior recognition from drone videos. In *Proceedings of the IEEE/CVF Winter Conference on Applications of Computer Vision*, pages 31–40, 2024. 2, 3
- [33] Diogo C. Luvizon, David Picard, and Hedi Tabia. 2d/3d pose estimation and action recognition using multitask deep learning, 2018. 3
- [34] Xiaoxuan Ma, Stephan Kaufhold, Jiajun Su, Wentao Zhu, Jack Terwilliger, Andres Meza, Yixin Zhu, Federico Rossano, and Yizhou Wang. Chimpact: A longitudinal dataset for understanding chimpanzee behaviors. *Advances in Neural Information Processing Systems*, 36, 2024. 3
- [35] Rollyn Labuguen, Jumpei Matsumoto, Salvador Blanco Negrete, Hiroshi Nishimaru, Hisao Nishijo, Masahiko Takada, Yasuhiro Go, Ken-ichi Inoue, and Tomohiro Shibata. Macaquepose: a novel “in the wild” macaque monkey pose dataset for markerless motion capture. *Frontiers in behavioral neuroscience*, 14:581154, 2021. 3
- [36] Meng-Shi Liu, Jin-Quan Gao, Gu-Yue Hu, Guang-Fu Hao, Tian-Zi Jiang, Chen Zhang, and Shan Yu. Monkeytrail: a scalable video-based method for tracking macaque movement trajectory in daily living cages. *Zoological Research*, 43(3):343, 2022. 3
- [37] Charlotte Wiltshire, James Lewis-Cheetham, Viola Komedová, Tetsuro Matsuzawa, Kirsty E Graham, and Catherine Hobaiter. Deepwild: Application of the pose estimation tool deeplabcut for behaviour tracking in wild chimpanzees and bonobos. *Journal of Animal Ecology*, 92(8):1560–1574, 2023. 3
- [38] Ang Li, Meghana Thotakuri, David A Ross, João Carreira, Alexander Votrikov, and Andrew Zisserman. The ava-kinetics localized human actions video dataset. *arXiv preprint arXiv:2005.00214*, 2020. 3
- [39] Otto Brookes, Majid Mirmehdi, Colleen Stephens, Samuel Angedakin, Katherine Corogenes, Dervla Dowd, Paula Dieguez, Thurston C Hicks, Sorrel Jones, Kevin Lee, et al. Panaf20k: a large video dataset for wild ape detection and behaviour recognition. *International Journal of Computer Vision*, pages 1–17, 2024. 3
- [40] Sena Agezo and Gordon J Berman. Tracking together: estimating social poses. *Nature Methods*, 19(4):410–411, 2022. 3
- [41] Ekaterina Nepovninnykh, Tuomas Eerola, Heikki Kälviäinen, and Ilia Chelak. Norppa: novel ringed seal re-identification by pelage pattern aggregation. In *Proceedings of the IEEE/CVF Winter Conference on Applications of Computer Vision*, pages 1–10, 2024. 3
- [42] Christian Bergler, Alexander Gebhard, Jared R Towers, Leonid Butyrev, Gary J Sutton, Tasli JH Shaw, Andreas Maier, and Elmar Nöth. Fin-print a fully-automated multi-stage deep-learning-based framework for the individual recognition of killer whales. *Scientific reports*, 11(1):23480, 2021. 3
- [43] Scott W Wolf, Dee M Ruttenberg, Daniel Y Knapp, Andrew E Webb, Ian M Traniello, Grace C McKenzie-Smith, Sophie A Leheny, Joshua W Shaevitz, and Sarah D Kocher. Naps: Integrating pose estimation and tag-based tracking. *Methods in Ecology and Evolution*, 14(10):2541–2548, 2023. 3
- [44] Clemens-Alexander Brust, Tilo Burghardt, Milou Groenenberg, Christoph Kading, Hjalmar S Kuhl, Marie L Manguette, and Joachim Denzler. Towards automated visual monitoring of individual gorillas in the wild. In *Proceedings of the IEEE International Conference on Computer Vision Workshops*, pages 2820–2830, 2017. 3

- [45] Claire L Witham. Automated face recognition of rhesus macaques. *Journal of neuroscience methods*, 300:157–165, 2018. 3
- [46] Debayan Deb, Susan Wiper, Sixue Gong, Yichun Shi, Cori Tymoszek, Alison Fletcher, and Anil K Jain. Face recognition: Primates in the wild. In *2018 IEEE 9th International Conference on Biometrics Theory, Applications and Systems (BTAS)*, pages 1–10. IEEE, 2018. 3
- [47] David Crouse, Rachel L Jacobs, Zach Richardson, Scott Klum, Anil Jain, Andrea L Baden, and Stacey R Tecot. Lemurfaceid: A face recognition system to facilitate individual identification of lemurs. *Bmc Zoology*, 2:1–14, 2017. 3
- [48] Daniel Schofield, Arsha Nagrani, Andrew Zisserman, Misato Hayashi, Tetsuro Matsuzawa, Dora Biro, and Susana Carvalho. Chimpanzee face recognition from videos in the wild using deep learning. *Science advances*, 5(9):eaaw0736, 2019. 3
- [49] Alexander Loos and Talat Anand Mohan Kalyanasundaram. Face recognition for great apes: Identification of primates in videos. In *2015 IEEE International Conference on Acoustics, Speech and Signal Processing (ICASSP)*, pages 1548–1552. IEEE, 2015. 3
- [50] Ankita Shukla, Gullal Singh Cheema, Saket Anand, Qamar Qureshi, and Yadvendradev Jhala. Primate face identification in the wild. In *PRICAI 2019: Trends in Artificial Intelligence: 16th Pacific Rim International Conference on Artificial Intelligence, Cuvu, Yanuca Island, Fiji, August 26-30, 2019, Proceedings, Part III 16*, pages 387–401. Springer, 2019. 3
- [51] Francisco Romero-Ferrero, Mattia G. Bergomi, Robert C. Hinz, Francisco J. H. Heras, and Gonzalo G. de Polavieja. idtracker.ai: tracking all individuals in small or large collectives of unmarked animals. *Nature Methods*, 16(2):179–182, Feb 2019. 3
- [52] Shirley C Strum. Darwin’s monkey: why baboons can’t become human. *American journal of physical anthropology*, 149(S55):3–23, 2012. 3
- [53] Stuart A. Altmann and Jeanne Altmann. *Baboon Ecology: African Field Research*. University of Chicago Press, Chicago, 1970. 3
- [54] J Wallis. *Papio anubis*. the iucn red list of threatened species 2020: e. t40647a17953200, 2020. 3
- [55] Guy Cowlshaw. Vulnerability to predation in baboon populations. *Behaviour*, 131(3-4):293–304, 1994. 3
- [56] Glenn Jocher, Ayush Chaurasia, and Jing Qiu. Ultralytics YOLO, January 2023. 4
- [57] Gunnar A Sigurdsson, Gül Varol, Xiaolong Wang, Ali Farhadi, Ivan Laptev, and Abhinav Gupta. Hollywood in homes: Crowdsourcing data collection for activity understanding. In *Computer Vision—ECCV 2016: 14th European Conference, Amsterdam, The Netherlands, October 11–14, 2016, Proceedings, Part I 14*, pages 510–526. Springer, 2016. 4
- [58] Yifu Zhang, Peize Sun, Yi Jiang, Dongdong Yu, Fucheng Weng, Zehuan Yuan, Ping Luo, Wenyu Liu, and Xinggang Wang. Bytetrack: Multi-object tracking by associating every detection box. In *European conference on computer vision*, pages 1–21. Springer, 2022. 4
- [59] Nir Aharon, Roy Orfaig, and Ben-Zion Bobrovsky. Botsort: Robust associations multi-pedestrian tracking. *arXiv preprint arXiv:2206.14651*, 2022. 4
- [60] Joao Carreira and Andrew Zisserman. Quo vadis, action recognition? a new model and the kinetics dataset. In *proceedings of the IEEE Conference on Computer Vision and Pattern Recognition*, pages 6299–6308, 2017. 5
- [61] Christoph Feichtenhofer, Haoqi Fan, Jitendra Malik, and Kaiming He. Slowfast networks for video recognition. In *Proceedings of the IEEE/CVF international conference on computer vision*, pages 6202–6211, 2019. 5
- [62] Christoph Feichtenhofer. X3d: Expanding architectures for efficient video recognition. In *Proceedings of the IEEE/CVF conference on computer vision and pattern recognition*, pages 203–213, 2020. 5
- [63] Isla Duporge, Genevieve E Finerty, Festus Ihwagi, Stephen Lee, Jane Wathika, Zijing Wu, David W Macdonald, and Tiejun Wang. A satellite perspective on the movement decisions of african elephants in relation to nomadic pastoralists. *Remote Sensing in Ecology and Conservation*, 8(6):841–854, 2022. 5