

# A Survey of Generative Techniques for Spatial-Temporal Data Mining

Qianru Zhang\*, Haixin Wang\*, Cheng Long, Liangcai Su, Xingwei He, Jianlong Chang, Tailin Wu, Hongzhi Yin, Siu-Ming Yiu†, Qi Tian, *Fellow, IEEE*, Christian S. Jensen, *Fellow, IEEE*

arXiv:2405.09592v1 [cs.LG] 15 May 2024

**Abstract**—This paper focuses on the integration of *generative techniques* into spatial-temporal data mining, considering the significant growth and diverse nature of spatial-temporal data. With the advancements in RNNs, CNNs, and other *non-generative techniques*, researchers have explored their application in capturing temporal and spatial dependencies within spatial-temporal data. However, the emergence of *generative techniques* such as LLMs, SSL, Seq2Seq and diffusion models has opened up new possibilities for enhancing spatial-temporal data mining further. The paper provides a comprehensive analysis of generative technique-based spatial-temporal methods and introduces a standardized framework specifically designed for the spatial-temporal data mining pipeline. By offering a detailed review and a novel taxonomy of spatial-temporal methodology utilizing *generative techniques*, the paper enables a deeper understanding of the various techniques employed in this field. Furthermore, the paper highlights promising future research directions, urging researchers to delve deeper into spatial-temporal data mining. It emphasizes the need to explore untapped opportunities and push the boundaries of knowledge to unlock new insights and improve the effectiveness and efficiency of spatial-temporal data mining. By integrating *generative techniques* and providing a standardized framework, the paper contributes to advancing the field and encourages researchers to explore the vast potential of *generative techniques* in spatial-temporal data mining.

**Index Terms**—*Generative techniques*, spatial-temporal data mining, LLMs, diffusion models

## 1 INTRODUCTION

WITH the remarkable advancements in GPS technology and mobile devices, the volume of spatial-temporal data has experienced a substantial expansion. This encompassing growth encompasses diverse data types, including human trajectory data, traffic trajectory data, crime data, climate data, event data, and so on. The data mining of spatial-temporal data holds great significance in numerous domains, such as urban management [1],

- \*Equal Contribution, †Corresponding author.
- Q. Zhang, X. He and S.M. Yiu are from the University of Hong Kong. E-mail: {qrzhang, smyiu}@cs.hku.hk, hexingwei15@gmail.com.
- H. Wang is from Peking University. E-mail: wang.hx@stu.pku.edu.cn.
- C. Long works at Nanyang Technological University. E-mail: c.long@ntu.edu.sg.
- L. Su is from Tsinghua University. E-mail: sulc21@mails.tsinghua.edu.cn.
- T. Wu works at Westlake University. E-mail: wutailin@westlake.edu.cn.
- H. Yin works at the University of Queensland. E-mail: h.yin1@uq.edu.au.
- J. Chang and Q. Tian work at Huawei Cloud & AI. E-mail: {jianlong.chang, tian.qi}@huawei.com.
- C. Jensen works at Aalborg University. E-mail: csj@cs.aau.dk.

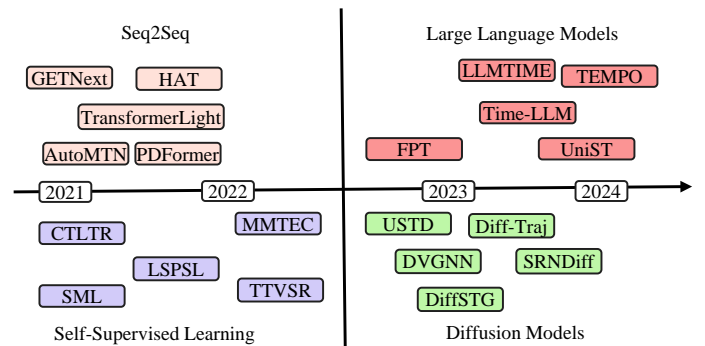


Fig. 1. Examples of existing studies via *generative techniques*.

[2], where it facilitates effective decision-making processes. Furthermore, it plays a crucial role in optimizing taxi dispatching operations [3], [4], leading to improved transportation efficiency. Additionally, the examination of spatial-temporal data has profound implications for human health [5], [6], enabling the identification of correlations that contribute to enhanced well-being. Notably, it is also pivotal in the realm of weather forecasting, where accurate predictions can dramatically mitigate the impact of natural disasters [7].

In recent years, the success of Recurrent Neural Networks (RNNs) [8] and Convolutional Neural Networks (CNNs) [9] in capturing temporal and spatial dependencies within spatial-temporal data has been remarkable. This achievement has motivated researchers to further explore and embrace the use of RNNs, CNNs, and other *non-generative techniques* to analyze spatial-temporal data. These efforts have resulted in significant advancements in spatial-temporal tasks, such as traffic prediction [10], [11] and anomalous trajectory detection [12]. More recently, with the emergence of successful *generative techniques* like LLMs and Diffusion Models (DMs) in the domains of computer vision (CV) [13], [14] and natural language processing (NLP) [15], researchers have started exploring whether *generative techniques* can further enhance the performance of spatial-temporal data mining [16]. This new direction of research has brought fresh insights into spatial-temporal data mining, including zero-shot forecasting and strong generalization capabilities across diverse tasks.

The remarkable accomplishments achieved by *generative techniques* such as LLMs, DMs, and Self-Supervised Learning (SSL)

TABLE 1

In comparing our survey to related surveys in the field, several key distinctions and contributions emerge.

Survey	[20]	[21]	[19]	[18]	[22]	[23]	[24]	Ours
Taxonomy	No	Yes	No	No	Yes	Yes	No	Yes
Pipeline	No	No	Yes	No	No	No	Yes	Yes
Seq2Seq	No	Yes	Yes	Yes	Yes	Yes	Yes	Yes
SSL	No	No	Yes	No	No	No	No	Yes
DMs	No	No	No	No	No	No	No	Yes
LLMs	No	No	No	No	No	No	No	Yes
Year	2008	2016	2020	2018	2019	2022	2022	2024

in the domains of CV and NLP have not only inspired researchers but have also had a profound impact. Consequently, there has been a notable surge in the exploration and application of *generative techniques* within the realm of spatial-temporal data mining. Promisingly, recent studies [16], [17] have provided compelling evidence of the advantageous effects of integrating *generative techniques* into spatial-temporal data mining methodologies, leading to notable enhancements in performance. These findings have ignited a heightened interest among researchers, catalyzing a vigorous pursuit of investigating the inherent potential, advantages, and diverse applications of *generative techniques* in this field. As a result, the research landscape has witnessed a prolific emergence of a substantial body of spatial-temporal data mining endeavors rooted in the utilization of *generative techniques* in recent years.

Despite that numerous studies have focused on spatial-temporal data mining using *generative techniques* (with some representative ones shown in Figure 1), existing surveys [18] in this domain lack an extensive analysis and standard framework specifically dedicated to spatial-temporal methodology employing *generative techniques*. Therefore, we aim to provide an extensive analysis of methods based on *generative techniques* for spatial-temporal data mining. This analysis not only offers a standardized framework for the spatial-temporal data mining pipeline but also highlights recent pioneering studies utilizing *generative techniques*. Table 1 summarizes the major differences between our paper and existing surveys in this field.

In this paper, we provide an extensive analysis on spatial-temporal methods based on *generative techniques*. Inspired by [19], we also provide a standardized framework for the spatial-temporal data mining pipeline with *generative techniques*. To sum up, our contributions are presented as follows:

- **Extensive and Contemporary Review of Spatial-Temporal Methodology via *Generative Techniques* with Innovative Taxonomy.** Our offering includes a comprehensive and up-to-date review that explores the complexities of spatial-temporal methodology. We meticulously explore a diverse array of generative techniques employed in the context of spatial-temporal data mining. Moreover, we introduce a novel and thoughtfully crafted taxonomy that encompasses the multifaceted nature of spatial-temporal data and encompasses an extensive range of *generative techniques*-based spatial-temporal studies.
- **Innovative Integration of Spatial-Temporal Methodology with Standardized Framework.** We provide our innovative offering, which brings together the integration of spatial-temporal methodology with a standardized framework. In addition to offering a comprehensive exploration of spatial-temporal methodology, our solution takes a step further by incorporating a standardized framework. This framework provides a systematic

pipeline for selecting suitable *Generative Techniques* in the realm of spatial-temporal data mining.

- **Numerous Promising Avenues for Future Research.** We thoroughly emphasize the potential future directions for spatial-temporal data mining. We strongly encourage researchers to investigate deeper into this promising field, exploring untapped opportunities and pushing the boundaries of knowledge. By doing so, we can unlock new insights and further enhance the effectiveness and efficiency of spatial-temporal data mining.

The remainder of this paper is structured as follows: Sec. 2 clearly articulate the related work and our motivation. Sec. 3 explores data perspectives, emphasizing the unique challenges and solutions associated with spatio-temporal data. Sec. 4 offers a detailed overview of LLMs, DMs, SSL and Seq2Seq, elucidating their evolution, underlying theoretical principles, and diverse implementations. Sec. 5 presents a structured overview of spatial-temporal mining, setting the stage for a deeper exploration of application perspectives in Sec. 6, which explores the application of existing methods across various tasks, such as representation learning, forecasting, recommendation, clustering, and so on. Most importantly, in Sec. 7, we conduct a thorough analysis of the shortcomings of existing methods and identify potential trends, outlining a clear path for future development. Finally, Sec. 8 concludes the paper with summarizing remarks.

## 2 RELATED WORKS ON EXISTING SURVEYS

Surveys in the field of spatial-temporal data analysis can be broadly divided into two categories. The first category focuses on spatial-temporal forecasting with deep learning methods or targeting for GNN-based methods [25], [26]. To be specific, Jin *et al.* [25] provides a comprehensive overview of the advancements in Spatial-Temporal Graph Neural Networks (STGNNs) for predictive learning in urban computing. Another recent study by Luo *et al.* [26] conducts a systematic review of graph learning strategies and prevalent graph convolution algorithms, specifically in the context of spatial-temporal prediction. The authors of [26] also thoroughly analyze the strengths and limitations of previously proposed models for spatial-temporal graph networks. Furthermore, Luo *et al.* [26] establish a benchmark using the PyTorch deep learning framework to facilitate performance evaluation.

The second category of research in spatial-temporal data mining comprises surveys and comprehensive overviews [18]–[24] that complement the first research line mentioned earlier. Geetha *et al.* [20] conducts a comprehensive analysis of spatial-temporal data and their attributes up until 2008, but does not provide a taxonomy and pipeline. Similarly, Qunyong *et al.* [21] aims to provide an overview of diverse spatial-temporal data mining techniques, offering a taxonomy of existing methods until 2016. Atluri *et al.* [18] surveys different methods employed for spatial-temporal data mining until 2018. While Hamdi *et al.* [23] presents a study highlighting challenges and research problems in spatial-temporal data mining, none of these surveys included up-to-date *generative techniques*. Moreover, none of them provide both a taxonomy and a standardized pipeline for spatial-temporal mining.

Another research line [27]–[30] focuses on spatial-temporal databases, which is different from the former two research categories on spatial-temporal prediction and spatial-temporal data mining. Similar to the first research line, this work targets providing a survey on spatial-temporal data mining problems and corresponding methods. And different from the first research line,

we mainly focus on up-to-date generative methods, including LLMs, self-supervised learning, and diffusion models on spatial-temporal data.

**Motivation of This Survey.** In contrast to the previous surveys of the spatial-temporal data mining presented, which is shown in Table 1, our emphasis is on the most recent advancements in *generative techniques* for spatial-temporal data. Our review encompasses a comprehensive and up-to-date analysis of various approaches, including LLMs, SSL, DMs, and Seq2Seq, applied specifically to spatial-temporal data mining. We introduce an innovative taxonomy to categorize these methods effectively. By exploring the potential of these cutting-edge *generative techniques*, we aim to drive advancements in the field of spatial-temporal data mining. Additionally, we provide a standardized framework with an innovative taxonomy that combines different spatial-temporal methods.

### 3 DATA

Spatial-temporal data encompasses various types, each distinguished by unique data collection methods in real-world applications. The wide range of application scenarios and spatial-temporal data types results in different categories of data mining tasks and problem formulations. Moreover, diverse spatial-temporal data mining methods exhibit varying preferences for specific types of spatial-temporal data and have distinct requirements for input data formats. For example, temporal convolutional neural networks excel at capturing temporal dependencies, while graph convolutional neural networks are good at capturing spatial correlations. In this section, we begin by introducing the properties of spatial-temporal data. Subsequently, we follow the approach presented in the study by [18]. Atluri *et al.* [18] classify spatial-temporal data into four distinct groups: event data, trajectory data, point data, and raster data. Furthermore, we provide illustrative examples of spatial-temporal data instances and showcase different approaches for representing such data.

#### 3.1 Data Properties

Spatial-temporal data poses two significant challenges, which simultaneously serve as issues and opportunities for spatial-temporal data mining algorithms. These challenges encompass correlations and skewed distributions.

**Correlations:** Spatial-temporal correlations refer to the interdependencies and relationships that exist between different spatial and temporal aspects within a dataset due to collection mechanism of spatial-temporal data. In real-world applications, these correlations can give rise to several issues and complexities. Firstly, prediction accuracy, spatial-temporal correlations can introduce intricate patterns and dependencies within the data. Failing to capture and model these correlations accurately can result in reduced prediction accuracy, hindering the effectiveness of predictive models in various domains such as traffic forecasting, weather prediction, and disease outbreak analysis. Secondly, data preprocessing and fusion, spatial-temporal correlations often necessitate the integration and fusion of data from multiple sources and modalities. Combining heterogeneous data types and aligning them in a spatial-temporal context can be challenging, requiring careful preprocessing steps and fusion techniques to ensure the accuracy and consistency of the data.

**Heterogeneity:** Spatial-temporal heterogeneity refers to the inherent variability and diversity of spatial and temporal patterns

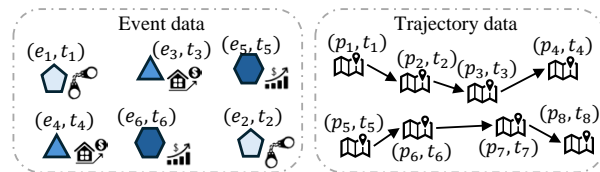


Fig. 2. Example of Event data and trajectory data

within a dataset. It reflects the fact that different regions and time periods exhibit distinct characteristics, trends, and relationships in spatial-temporal data. This heterogeneity can give rise to several issues in data analysis and pose challenges for spatial-temporal data mining algorithms. Some of the key issues associated with spatial-temporal heterogeneity include: Firstly, generalization challenges, spatial-temporal heterogeneity makes it challenging to develop generalized models and algorithms that can effectively capture and represent the diverse patterns and relationships across different regions and time periods. Models trained on one region or time period may not generalize well to other regions or time periods due to the spatial-temporal variations. Secondly, biases and incompleteness, spatial-temporal heterogeneity can lead to biases and incompleteness in data collection and representation. Data may be unevenly distributed across regions and time periods, resulting in imbalanced datasets. This can introduce biases and skew the analysis and results of spatial-temporal data mining algorithms.

#### 3.2 Data Types

Spatial-temporal data combines spatial and temporal components, providing insights into phenomena across space and time. It is prevalent in domains like environmental monitoring, transportation analysis, epidemiology, social sciences, and urban planning. This data is represented using geographic coordinates and timestamps, enabling analysis of patterns, trends, and relationships. It can be categorized into event data (discrete events), trajectory data (sequences of sampled points), point data (continuous spatial-temporal field measurements), and raster data (observations in fixed cells). In the following sections, we will introduce each of these data types in detail.

**Event data:** Event data can be characterized as specific occurrences taking place at particular locations and times. Examples of event data include crime data or voting data, where each event is associated with a spatial-temporal location. Apart from the spatial-temporal aspects, event data can also include additional variables known as marked variables. These marked variables provide supplementary information about the event, such as the type of crime in crime data or the political party a person has voted for in voting data. Typically, event data is represented using the Euclidean coordinate system, which measures distances in a straight line. However, in cases where events occur within a road network, such as accidents, the distance between two events is determined by the shortest path along road segments rather than the Euclidean distance. Figure 2 demonstrates an example of three different types of event data, namely crime event, house price event and sales event.

**Trajectory data:** Trajectories refer to the spatial paths followed by objects over a period of time. Examples of trajectory data include flight data and taxi data. Typically, trajectory data is gathered by attaching a sensor onto the moving object, which

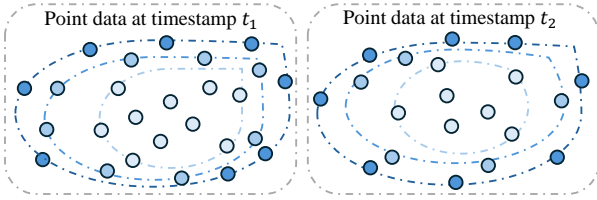


Fig. 3. Example of Point data at different timestamps

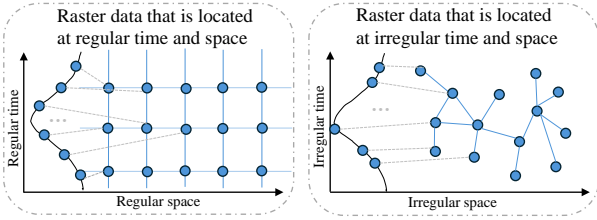


Fig. 4. Example of Raster data at regular time and place and irregular time and space

records GPS positions at various time intervals. The accuracy of the trajectory is enhanced when the time intervals between these recorded positions are minimized. We provide an example in Figure 2. Figure 2 illustrates two trajectories, which are composed of a sequence of points, denoted as  $\{(p_1, t_1), (p_2, t_2), \dots, (p_8, t_8)\}$ . In this context,  $p_i$  represents the location, indicated by latitude and longitude coordinates. Trajectory data has become increasingly prevalent with the advent of mobile applications equipped with GPS devices.

**Point data:** Point data refers to data obtained from a collection of mobile reference points. For example, this could include data gathered by weather balloons hovering in the atmosphere or sensors measuring the temperature of a water body’s surface. Let’s consider a scenario where temperature measurements are recorded at various weather stations across a region. Each weather station represents a specific point location, and temperature readings are taken at regular intervals. An example on point data is shown in Figure 3. Different dashed lines represent the distributions of the continuous spatial-temporal field. we can observe the spatial arrangement of a continuous spatial-temporal field at two distinct timestamps, which are measured at specific point locations represented by blue points on each timestamp. These discrete blue points provide valuable observations that can be utilized to reconstruct the spatial-temporal field at any desired location and timestamp.

**Raster data:** In raster data, reference points remain static, unlike mobile reference points in point reference data. These fixed locations can be regularly or irregularly distributed in space, as seen in pixels of images or ground-based sensor systems. Observations in raster data are recorded at fixed time intervals, regularly or irregularly spaced. Satellite imagery is a common raster data type, capturing images where each pixel corresponds to a cell in the raster grid, containing information about spectral characteristics. Digital Elevation Models (DEMs) represent elevation or topography, with each grid cell holding height information. Raster data is also used for climate variables, representing temperature, precipitation, and wind speed, where each cell represents a location with corresponding climate attributes. Land cover or land use information is another application of raster datasets, with each cell

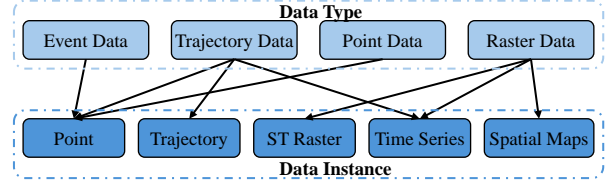


Fig. 5. Mapping between data type and data instance

representing a specific location and displaying land cover classes like forest, urban area, water body, or agricultural land. We provide an example in Figure 4. The left figure shows the location set and timestamp set of the raster data, which are located regularly. The right figure represent that the raster data are located regularly in the set of locations and timestamps. The grey dashed lines connect the same point in regular space with regular time.

### 3.3 Data Instances

Data mining algorithms operate on data instances, which are specific examples or observations in a dataset used for analysis and modeling. Instances represent individual rows or records with attribute values. In spatial-temporal data mining, different approaches define instances for specific data types, leading to distinct formulations. We explore prevalent categories of spatial-temporal (ST) instances: points, trajectories, time series, spatial maps, and spatial-temporal rasters. We provide the mapping relations between data type and data instance in Figure 5. These instances reveal diverse applications of spatial-temporal data mining. Spatial-temporal events can be represented as point instances, while trajectory data can be represented as point collections or as time series of spatial identifiers. Spatial-temporal reference data uses point instances as reference points. For spatial-temporal raster data, instances can be constructed as time series at a location, spatial maps at a specific time, or the entire raster as a single instance. The choice of instance construction depends on the research question and applicable spatial-temporal data mining methods.

## 4 PRELIMINARY ON Generative Techniques

In this section, we aim to provide illustration on *generative techniques*, including LLMs, DMs, and Seq2Seq.

### 4.1 Large Language Models (LLMs)

LLMs are trained using extensive text data and have shown impressive capabilities in CV [13], [31]–[34] and NLP [15], [35]–[38]. They rely on the transformer architecture, which includes encoder and decoder modules with self-attention mechanisms [39]. LLMs can be classified into three categories based on their architectural structure [40]: only-encoder, encoder-decoder, and only-decoder models. (1) Only-encoder LLMs, like BERT [41]–[43], use the encoder module to understand word associations and encode sentences. A secondary prediction head is added for downstream tasks. These models excel in tasks that require a comprehensive understanding of the entire sentence [44], such as named entity recognition [45] and text categorization [46], [47]. (2) Encoder-decoder LLMs employ both encoder and decoder modules. The encoder encodes input sentences into a hidden space, while the decoder generates the desired output text [48],

[49]. Training techniques for these models offer more flexibility [50], [51] in generating diverse outputs. (3) Only-decoder LLMs solely rely on the decoder module to generate output by predicting the next token in each sentence. Large-scale only-decoder LLMs perform effectively even with limited samples or a few instructions on downstream tasks, which means that further fine-tuning is not needed [52]. While modern LLMs like ChatGPT [53] and GPT-4 commonly adopt a only-decoder architecture, they are often proprietary and not easily accessible to academic researchers, posing challenges for further exploration [52]. However, recently, open-source only-decoder LLMs such as Alpaca and Vicuna have been made available. These models have been modified based on existing literature and demonstrate comparable performance to ChatGPT and GPT-4, providing researchers with accessible alternatives for experimentation and development.

## 4.2 Diffusion Models (DMs)

The Denoising Diffusion Probabilistic Model (DDPM) [54] consists of two fundamental processes: the forward process, also known as the diffusion process, and the reverse process, which is shown in Figure 6. Let’s start by focusing on describing the forward process. In a diffusion model, the forward process approximates the posterior distribution  $q(x_{1:T}|x_0)$ , which represents the sequence of latent variables  $x_{1:T}$  given an initial value  $x_0$ . This approximation is achieved by applying a Markov chain iteratively, gradually introducing Gaussian noise over time.

The forward process is represented as follows:

$$q(x_t|x_{t-1}) = \mathcal{N}(x_t; \mu_t(x_{t-1}), \beta_t \mathbf{I}) \quad (1)$$

Here,  $x_t$  denotes the latent variable at time step  $t$ , and  $x_{t-1}$  is the variable at the previous time step. The distribution  $q(x_t|x_{t-1})$  is modeled as a Gaussian distribution with a mean  $\mu_t(x_{t-1})$  and a variance parameter  $\beta_t \mathbf{I}$ , where  $\beta_t$  represents the variance at time step  $t$ , and  $\mathbf{I}$  denotes the identity matrix. The mean  $\mu_t(x_{t-1})$  can depend on the previous latent variable  $x_{t-1}$  and is typically modeled using neural networks or other parameterized functions.

By sequentially applying the distribution  $q(x_t|x_{t-1})$  for each time step, starting from the initial value  $x_0$ , we obtain an approximation of the posterior distribution  $q(x_{1:T}|x_0)$ . This approximation captures the temporal evolution of the latent variables by computing  $q(x_{1:T}|x_0) := \prod_{t=1}^T q(x_t|x_{t-1})$ . To explain the reverse process, let’s consider a diffusion model with  $T$  time steps. The objective is to generate a sample from the initial distribution  $p(x_0)$  given an observed data point  $x_T$  at the final time step. The reverse process in a diffusion model can be described as follows: 1. Initialization: Set  $x_T$  as the observed data point. 2. Iterative Sampling: Starting from  $t = T - 1$  and moving backwards until  $t = 0$ , sample  $x_t$  from the distribution  $p(x_t|x_{t+1})$ , which represents the reverse diffusion process.

In the reverse process, the distribution  $p(x_t|x_{t+1})$  is typically modeled as a Gaussian distribution, similar to the forward process. However, the mean and variance parameters are adjusted to account for the reverse direction. The specific form of  $p(x_t|x_{t+1})$  is defined as follows:

$$p_\theta(x_{0:T}) := p(x_T) \prod_{t=1}^T p_\theta(x_{t-1}|x_t);$$

$$p(x_t|x_{t+1}) := \mathcal{N}(x_t; \mu_\theta(x_{t+1}, t + 1), \sum_{\theta} (x_{t+1}, t + 1)) \quad (2)$$

By iteratively sampling from the reverse process, we can generate a sequence of latent variables  $x_{0:T}$  that follows the reverse diffusion process. This sequence represents a sample from the initial distribution  $p(x_0)$ . The reverse process plays a crucial role in training the diffusion model. During training, the model learns to approximate the reverse process by minimizing the difference between the generated samples and the observed data points. This training procedure ensures that the model captures the underlying data distribution and can generate realistic samples. The optimization objective of the diffusion model is achieved through the negative log likelihood, which can be expressed as:

$$\mathbb{E}[-\log p_\theta(x_0)] \leq \mathbb{E}_q[-\log \frac{p_\theta(x_{0:T})}{q(x_{1:T}|x_0)}]$$

$$= \mathbb{E}_q[-\log p(x_T) - \sum_{t \geq 1} \log \frac{p_\theta(x_{t-1}|x_t)}{q(x_t|x_{t-1})}] \quad (3)$$

## 4.3 Self-Supervised Learning (SSL)

SSL is a versatile learning framework that operates by leveraging surrogate tasks, which can be formulated using unsupervised data alone. These pretext tasks are carefully designed to necessitate the learning of valuable representations for the data. Self-supervised learning techniques find applications across a wide spectrum of computer vision domains and topics [55]–[59]. They enable advancements in areas such as image recognition, object detection, image segmentation, and many others, by capitalizing on the abundance of unlabeled data available. Through self-supervised learning, models can acquire meaningful representations, learn useful features, and generalize well to various downstream tasks without the need for explicit supervision.

SSL is divided into two categories. The first category is self-supervised contrastive learning [60]. The main idea behind contrastive learning is to ensure that representations align with each other when subjected to appropriate transformations. This idea has recently gained significant attention in the field of visual representation learning, leading to a surge of research efforts [61]–[65]. Similarly, in the context of graph data, traditional methods aimed at reconstructing vertex adjacency information [66], [67] can be viewed as a form of “local contrast.” However, these methods tend to overly emphasize proximity details while neglecting structural information [68]. Inspired by [69], [70], recent proposals [68], [71], [72] suggest the application of contrastive learning to capture structural information by contrasting local and global representations. Nevertheless, the exploration of contrastive learning in graphs has not yet considered the enforcement of perturbation invariance, as has been done in previous works [64], [65]. Another category is generative self-supervised learning [60]. Generative self-supervised learning focuses on training models to generate high-quality and meaningful data representations in an unsupervised manner. Unlike discriminative self-supervised learning, which relies on pretext tasks, generative self-supervised learning leverages the power of generative models to learn representations that capture the underlying data distribution.

Another category is generative, self-supervised learning. By modeling the data generation process, generative models like variational autoencoders (VAEs) can learn to map useful information into the latent space. These learned representations can then be utilized for downstream tasks such as image generation, data augmentation, and semantic understanding. Several notable works have contributed to the development of generative SSL.

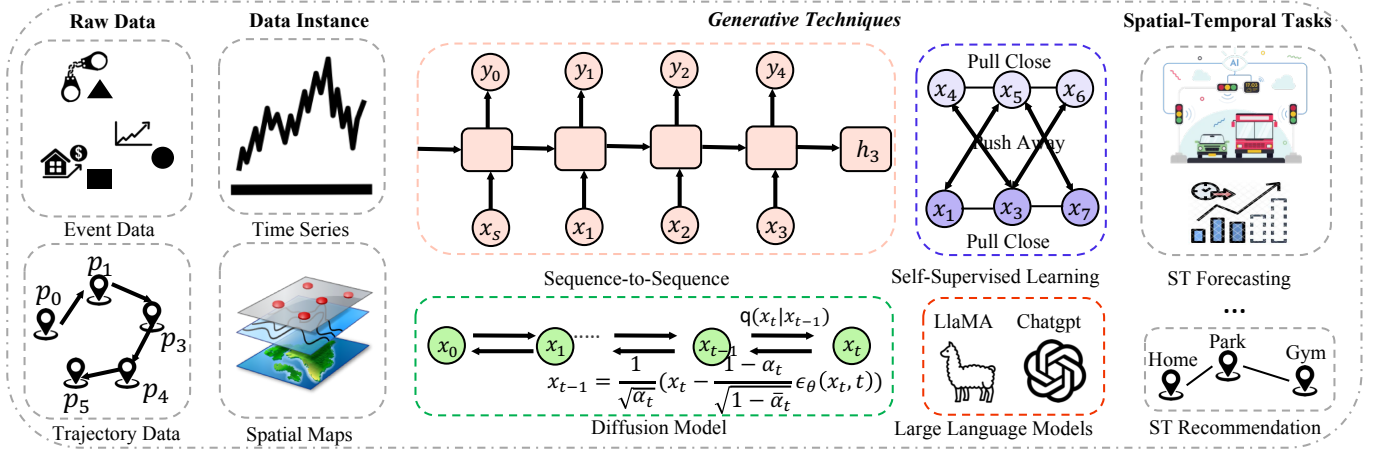


Fig. 6. Framework of Spatial-Temporal Data Mining via *generative techniques*.

For example, InfoGAN [73] introduces an information-theoretic extension to GANs, enabling disentangled representation learning. Similarly,  $\beta$ -VAE [74] introduces a regularization term to encourage disentanglement in VAEs. Adversarial autoencoders (AAEs) [75] combines the strengths of VAEs and GANs to learn generative representations with improved diversity and quality. Other works have explored the application of generative self-supervised learning in specific domains. For instance, in CV, DeepCluster [76] proposes clustering-based methods for unsupervised feature learning.

#### 4.4 Sequence-to-Sequence (Seq2Seq)

Sequence-to-Sequence (Seq2Seq) [77] models have garnered significant attention in the domain of NLP due to their remarkable ability to handle tasks involving sequential data. We provide a brief structure of Seq2Seq in Figure 6. Seq2Seq models provide a powerful framework for transforming an input sequence into an output sequence, making them particularly suitable for applications like machine translation, text summarizing, and speech recognition.

The Seq2Seq models are built upon the encoder-decoder architecture, which has been widely studied and adopted in various NLP tasks. The input sequence is fed into the encoder and some essential context information is captured. This learned hidden representation is then passed to the decoder, which generates the output sequence step by step, taking into account the context provided by the encoder. The decoder can employ autoregressive techniques, generating one token at a time conditioned on the previously generated tokens, or utilize advanced search strategies such as beam search to explore multiple possibilities and select the most likely sequence.

Combination of the attention mechanism makes a large improvement to the success of Seq2Seq models on many domains. Attention allows the decoder to pay attention to different parts of the input sequence dynamically while generating each output part. This has a very positive effect on capturing long-range dependencies. The attention mechanism has proven to be a crucial component in achieving state-of-the-art results in Seq2Seq models across a range of tasks. Seq2Seq models have demonstrated impressive performance in machine translation. For instance, the attention-based neural machine translation model proposed by Bahdanau *et al.* [78] significantly improves translation quality.

Seq2Seq models have also been successfully applied to text summarization, as showcased in the work of Nallapati *et al.* [79], where they generate concise and informative summaries. Furthermore, in speech recognition, Seq2Seq models have shown promise in converting spoken language to written text, as demonstrated by Chan *et al.* [80].

## 5 FRAMEWORK

In this section, we present an approach to tackle spatial-temporal data mining challenges using *generative techniques*. We begin by discussing the preprocessing of the data, followed by an adaptation introduction to *generative techniques*. Furthermore, we dedicate a subsection to address specific spatial-temporal data mining problems. To provide a structured overview, we offer a framework outlining the pipeline, which is visualized in Figure 6.

Figure 6 illustrates a general pipeline for utilizing *generative techniques* in spatial-temporal data mining. The pipeline involves processing raw spatial-temporal data collected from diverse location sensors, including event data, trajectory data, point reference data, and raster data. Initially, data instances are created to store the spatial-temporal data, which we have previously discussed. These instances can take the form of points, time series, spatial maps, trajectories, or spatial-temporal rasters. To employ *generative techniques* for different mining tasks, the spatial-temporal data instances need to be transformed into specific data formats. The spatial-temporal data instances can be represented as sequence data, matrices, tensors, or graphs, depending on the data representation chosen. Finally, the selected *generative techniques* are applied to address a variety of spatial-temporal data mining tasks, such as prediction, classification, and representation learning, among others. These models leverage the unique capabilities of *generative techniques* to extract valuable insights from spatial-temporal data and tackle complex spatial-temporal data mining challenges.

### 5.1 Spatial-Temporal Data Preprocessing

Spatial-temporal data preprocessing is crucial for analyzing and extracting insights from ST datasets. It involves cleaning, transforming, and organizing raw data for subsequent analysis. Objectives include enhancing data quality, handling missing values/outliers, integrating multiple sources, and creating effective

representations. Cleaning ensures dataset reliability and accuracy. Integration merges datasets for comprehensive analysis. Handling missing values/outliers maintains data integrity. Transforming data into suitable representations (points, trajectories, time series, spatial maps, or rasters) is essential for effective data mining.

## 5.2 The Framework of Spatial-Temporal Data Mining

We provide the framework shown in Figure 6 to present a comprehensive depiction of the general pipeline utilized for harnessing the potential of advanced generative techniques in spatial-temporal data mining. The pipeline entails the processing of raw spatial-temporal data obtained from diverse location sensors, which encompass various data types such as event data, trajectory data, point reference data, and raster data. Initially, specific data instances are created to store the spatial-temporal data, as discussed earlier. These instances can take various forms, including points, time series, spatial maps, trajectories, or spatial-temporal rasters, depending on the nature of the data. To effectively employ generative techniques for different mining tasks, the spatial-temporal data instances must be transformed into specific data formats that align with the chosen generative approach. Depending on the selected data representation, the spatial-temporal data instances can be represented as sequences, matrices, tensors, or graphs. Finally, the chosen generative techniques are applied to address a wide range of spatial-temporal data mining tasks, encompassing prediction, classification, representation learning, and more. These models leverage the unique capabilities of generative techniques to extract valuable insights from spatial-temporal data and overcome the challenges inherent in complex spatial-temporal data mining endeavors.

## 6 APPLICATIONS

In this section, we aim to provide illustration of applications. To provide clear illustrations on *generation techniques* for several applications, namely **spatial-temporal representation learning**, **spatial-temporal forecasting**, **spatial-temporal recommendation** and **spatial-temporal clustering**, a comprehensive taxonomy shown in Figure 7 of existing studies has been developed based on generative techniques, encompassing four distinct categories of techniques: LLMs, SSL, Diffusion, and Seq2Seq models. Each of these categories provides unique approaches to address the challenges in spatial-temporal analysis. Within each category, specific studies have been conducted to tackle different types of spatial-temporal tasks by employing specific generative techniques tailored to those tasks. This taxonomy serves as a valuable framework for understanding and organizing the diverse body of research in the realm of spatial-temporal analysis, facilitating knowledge dissemination, and fostering further advancements in the field. The body of related works encompassing various application tasks within the field can be broadly categorized into different areas with corresponding datasets of different tasks, including spatial-temporal representation learning, spatial-temporal forecasting, and spatial-temporal recommendation, which are shown in Table 2. Each of these areas represents a distinct focus within spatial-temporal analysis, with numerous studies dedicated to advancing methodologies and techniques specifically tailored to address the challenges and demands of each task. By exploring the breadth and depth of research conducted in these areas, researchers gain valuable insights into the diverse approaches and innovative methodologies employed to tackle a wide range of

spatial-temporal analysis tasks, ultimately advancing the field as a whole.

## 6.1 Spatial-Temporal Representation Learning

Representation learning is crucial for generating high-quality representations for various data types, including trajectories and spatial maps. These representations serve as foundations for downstream tasks, enhancing analysis efficiency. Although many studies have explored representation learning, the focus has mainly been on tailored representations for trajectories and spatial maps.

### 6.1.1 Trajectories

**Non-Generative Methods:** Trajectories collected via GPS devices are used in map-matched form with road networks. RNN/LSTM-based methods excel in learning features from these sequences [168]–[171]. Yang *et al.* [172] proposed a neural network model that learns representations of both aspects using RNN and GRU models. These models capture short-term and long-term relatedness, uncovering underlying patterns.

**Generative Methods:** With the advent of generative methods, recent studies [81], [97], [173] have embraced self-supervised learning techniques to enhance supervised signals in trajectory analysis, thereby improving representation learning performance and enhancing trajectory similarities. For instance, Liu *et al.* [81] have introduced an innovative contrastive model that effectively learns trajectory representations by discerning differences at both the trajectory-level and point-level among trajectories. Furthermore, to mitigate the scarcity of training data, they propose a self-supervised approach to augment the available trajectory pairs for training. Jiang *et al.* [97] proposes to adopt self-supervised learning paradigm to model trajectory representation via capturing temporal regularities and travel semantics. Li *et al.* [173] adopts the contrastive learning paradigm to learn trajectory representations. For the research line of seq2seq [144]–[148], [150], Zhang *et al.* [145] employs a seq2seq-based method that takes vectors encompassing three types of semantic information as input. Fu *et al.* [150] offers a novel approach with two key components. Firstly, it introduces Traj2Vec, an encoder-decoder model based on recurrent neural networks (RNNs). Traj2Vec encodes trajectory information by leveraging road networks to incorporate spatial and temporal properties. Secondly, Trembr introduces Road2Vec, a neural network model that learns embeddings for road segments within road networks. Road2Vec captures diverse relationships among road segments, preparing them for trajectory representation learning. Li *et al.* [144] introduces seq2seq modeling to address trajectory similarity computation, handling challenges like non-uniform sampling rates and noisy sample points. CAPE [143] is a content-aware POI embedding model for personalized recommendations, training embedding vectors of POIs in a user’s check-in sequence for proximity-based recommendations from historical check-in data. Tashiro *et al.* [128] proposes Conditional Score-based Diffusion models for Imputation (CSDI) to impute time series data via score-based diffusion models conditioned on observed data.

### 6.1.2 Spatial Maps

**Non-Generative Methods:** Several studies of non-generative methods have delved into the representation of spatial maps. HDGE [174] is built upon the flow graph via only human mobility data. ZE-Mob [175] proposes to mine frequent patterns to further

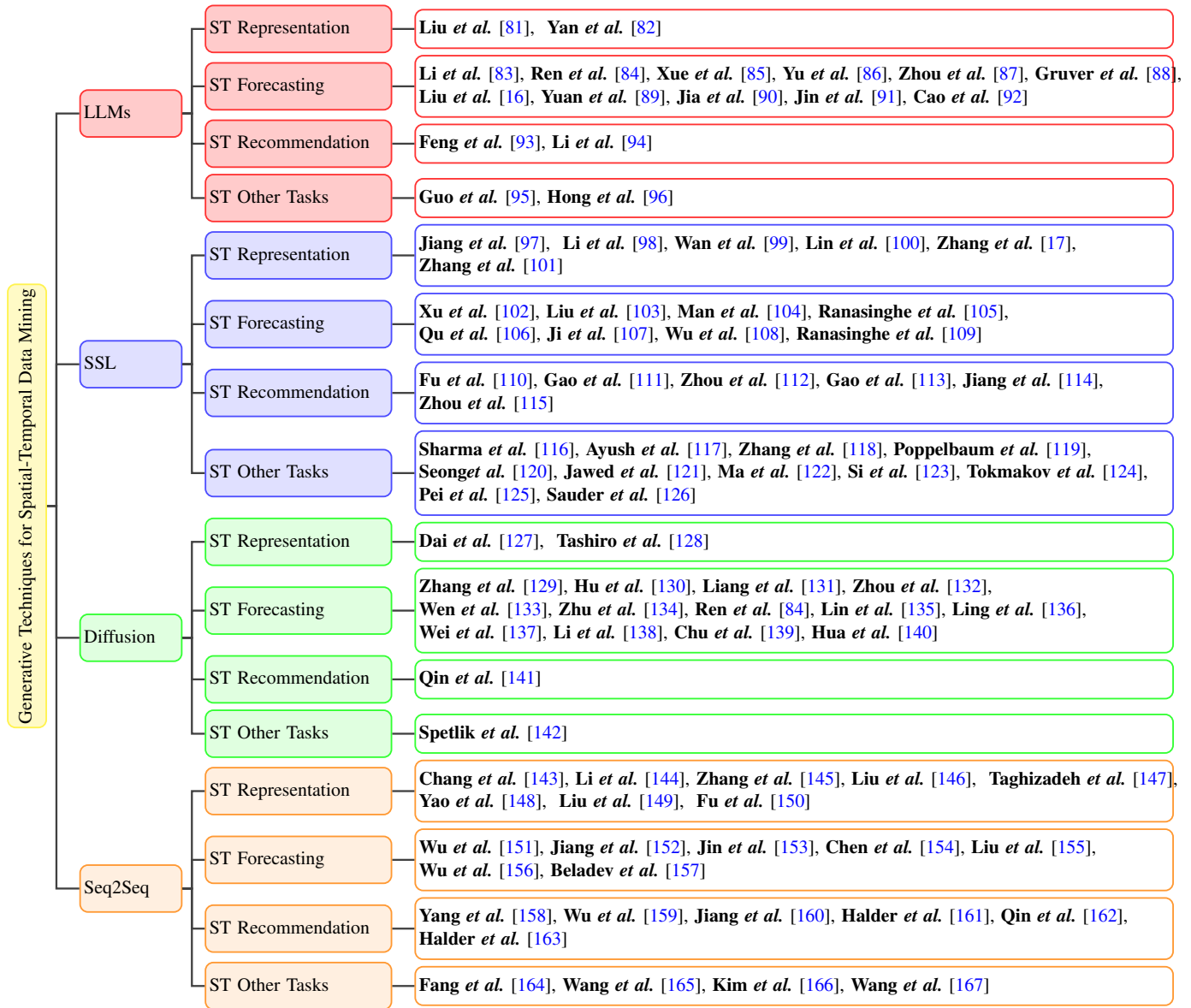


Fig. 7. Taxonomy of existing studies based on *generative techniques* that is composed of four kinds of techniques, including Large Language Models (LLMs), Self-Supervised Learning (SSL), Diffusion Models (Diffusion) and Sequence-to-Sequence (Seq2Seq), which include four spatial-temporal (ST) kinds of tasks with specific studies for each kind of task based on certain *generative techniques*

model relations of regions based on taxi and human trajectories. MV-PN [176] aims to capture the functions of regions based on POI data and human mobility data, which helps it have better performance on region representations. CGAL [177] firstly constructs POI and mobility graph. Then CGAL model region representations via the unsupervised learning paradigm. This way makes CGAL to not only captures dependencies of intra-region but also captures dependencies of inter-region. MVURE [178] also proposes to capture region functions based on POI and human mobility data, which further captures correlations of regions. Lastly, MGFN [179] is a recently proposed method for region representation. It constructs a mobility graph and performs message passing to generate region embedding.

**Generative Methods:** Recent studies [17], [99]–[101] via generative methods have explored representation learning of spatial maps using self-supervised learning. These frameworks aim to provide general embeddings for various downstream tasks such

as trajectory prediction, traffic prediction, crime prediction, and house price prediction. One approach, proposed by Wan et al. [99], is Time-Aware Location Embedding (TALE) pretraining. TALE utilizes the CBOW framework to enhance embedding vectors of locations by incorporating temporal information. It introduces a unique temporal tree structure for extracting temporal details during Hierarchical Softmax computation. TALE’s efficacy is validated through location classification, prediction of location visitor flow, and user’s next location prediction tasks. Lin et al. [100] proposes a framework, namely MMTEC via maximizing encoding of multi-view trajectory entropy, thereby providing extensive trajectory embeddings. They address biases in pre-trained trajectory embeddings through a preliminary task, making the embeddings valuable for diverse downstream applications. Zhang et al. [17] presents AutoST (Automated Spatio-Temporal), which employs contrastive learning on a heterogeneous region graph created from multiple data sources. AutoST’s graph neural architecture



effectively captures dependencies between regions from different views based on POI data, mobility data to capture region functions, mobility flow patterns, and positional relations regions. Additionally, Zhang *et al.* [101] proposes GraphST, a model focused on spatial-temporal graph learning for effective self-supervised learning. GraphST utilizes adversarial contrastive learning to distill essential self-supervised information from multiple views, improving spatial-temporal graph augmentation. Another recent work [98] leverages OpenStreetMap (OSM) buildings' footprints in conjunction with points of interest (POIs) to acquire region representations via self-supervised learning paradigm. This approach is motivated by the fact that buildings' shapes, spatial distributions, and properties are intricately connected to various urban functions. Another recent work [82] harnesses the capabilities of Large Language Models (LLMs) and introduce UrbanCLIP, a pioneering framework that seamlessly incorporates the knowledge of textual modality into urban imagery profiling. Zhang *et al.* [180] proposes to augment region representation learning paradigm via LLMs. To be specific, Liu *et al.* [149] presents a pioneering approach called Trajectory-aware Transformer for Video Super-Resolution (TTVSR), which reframed video frames into pre-aligned trajectories comprising consecutive visual tokens. When processing a query token, self-attention is exclusively focused on pertinent visual tokens along the spatial-temporal trajectories. For diffusion models on representation learning, Dai *et al.* [127] introduces a framework called Similarity-Aware Diffusion Model-Based Imputation (SADI), which harnesses the power of the diffusion model. By leveraging the inherent properties of the diffusion model, SADI offers a robust and innovative approach to imputing incomplete temporal electronic health record data.

## 6.2 Spatial-Temporal Forecasting

Spatial-temporal forecasting methods target learning a function that can map input features to predicted results via a well-explored training set. In spatial-temporal applications, the input and output variables can encompass different types of spatial-temporal (ST) data instances, leading to diverse problem formulations for predictive learning. Spatial-temporal applications include traffic prediction, crime prediction, climate prediction and so on. In the following, we will delve into several commonly encountered predictive learning problems in ST applications based on the type of ST data instance employed as input variables.

### 6.2.1 Points

**Non-Generative Methods:** Earlier studies based on non-generative methods are shown as following: DASTGNN [193] incorporates self-attention and dynamic graph convolutions. DM-STGCN [194] enhances graph convolutions with dynamic geographical and temporal data. DSTAGNN [195] uses a dynamic spatial-temporal aware graph and improved multi-head attention. FOGS [196] builds an association graph based on spatial-temporal dynamics. STGNCDE [197] uses graph neural controlled differential equations for traffic prediction. STSHN [198] uses hypergraph connections for spatial message transfer between regions.

**Generative Methods:** More recently, with the success of generative methods in many domains, STGCL [103] presents the first systematic exploration of integrating contrastive learning into traffic data analysis. Specifically, the study outlines two potential schemes for this integration and proposes two feasible and efficient designs for contrastive tasks, which are executed at

the node or graph level. STSSL [108] utilizes positive pairs in both spatial and temporal domains, incorporating a point-to-cluster learning strategy for spatial object differentiation and a cluster-to-cluster approach for exploiting temporal correspondences through unsupervised object tracking.

Transformer and diffusion architectures are progressively being recognized as powerful methods. STTN [102] proposes Spatial-Temporal Transformer Networks that leverage dynamical directed spatial dependencies and long-range temporal dependencies for accurate long-term traffic flow forecasting. By stacking two layers of Transformer to represent spatial-temporal links across spaces and time, STrans [151] investigates the sparse crimes. For the aggregation of spatial and temporal information, self-attention with query/key transformations is used. TFormer [153] combines temporal and spatial data into a single transformer-style model, allowing nodes at different timestamps to interact in a single step to capture intricate spatial-temporal relationships. PDFormer [152] employs a spatial self-attention module to capture changing spatial inter-dependencies. It also utilizes graph masking matrices to emphasize spatial dependencies from short- and long-range perspectives for precise traffic flow prediction. Furthermore, TPLLM [84] leverages pretrained LLMs to overcome the challenges of data scarcity in intelligent transportation systems. Utilizing a combination of CNN and GCN for feature extraction and a Low-rank adaptation fine-tuning method, TPLLM demonstrates robust performance in both full-sample and few-shot scenarios on real-world traffic datasets. There is also an increasing number of probabilistic forecasting predictive models based on diffusion. DiffSTG [133] integrates the spatial-temporal learning capabilities of ST-GNNs with the uncertainty quantification features of diffusion models, leading to more accurate and reliable predictions. DVGNN [131] integrates a generative model in the decoder stage to discover causal relationships, which allows the model to better handle the uncertainty and noise inherent in real-world traffic prediction. UTSD [130] utilizes diffusion models to model complex distributions and manage uncertainties inherent in traffic data. SpecSTG [135] extends the idea of probabilistic forecasting to fully capture the uncertainties and risks associated with future traffic patterns, in which the key advantage is its transformation of the learning process into the spectral domain.

### 6.2.2 Trajectories

**Non-Generative Methods:** Former studies [10], [11], [199]–[203] focus on capturing trajectory patterns via Temporal Convolutional Networks combing with attention mechanisms for trajectories prediction. For example, STResNet [204] utilizes a residual neural network framework to capture the temporal characteristics of crowd traffic and dynamically aggregates the output of three residual neural networks. DCRNN [10], employs a diffusion convolutional recurrent neural network (RNN) with a fusion process to model spatial-temporal dependencies.

**Generative Methods:** In recent study, SPGCL [83] advances spatio-temporal learning by dynamically optimizing graph structures through a self-paced strategy. It distinguishes informative relations by enhancing the margin between positive and negative neighbors. In each iteration, neighborhoods selectively integrate new nodes with the highest affinity scores, thereby refining and expanding the graph. Following a different approach, UrbanSTC [106] develops a contrastive self-supervision method designed to predict fine-grained urban flows by integrating diverse spatial and temporal contrastive patterns. Furthermore, ST-

TABLE 2

Related works in different application tasks, namely spatial-temporal representation learning, spatial-temporal forecasting, and spatial-temporal recommendation. We provide detailed information on the names of journals/conferences, the specific generative techniques used, the particular application sub-tasks addressed, and the datasets used for evaluation.

Method	Source	Technique	Sub-task	Datasets
<b>Spatial-temporal Representation Learning</b>				
UrbanCLIP [82]	WWW 2024	LLM	Region Profiling	Beijing, Shanghai, Guangzhou, Shenzhen
STLLM [180]	ICLR 2024	LLM	Spatio-temporal Representation	CHITaxi, NYCBike, NYCTaxi, CHICrime, NYCCrime, CHIHouSe, NYCHouSe
Liu <i>et al.</i> [81]	COMPUT COMMUN	SSL	Trajectory Similarity	Porto, TaxiBJ
START [97]	ICDE 2023	SSL	Trajectory Representation	Porto, Beijing
TrajRCL [173]	FUTURE GENER COMP SY	SSL	Trajectory Representation	Porto, T-Drive
AutoST [17]	WWW 2023	SSL	Spatio-temporal Representation	Census, Taxi, POI, CHICrime, NYCCrime, CHIHouSe, NYCHouSe
GraphST [101]	ICML 2023	SSL	Spatio-temporal Representation	CHITaxi, NYCBike, NYCTaxi, CHICrime, NYCCrime, CHIHouSe, NYCHouSe
DiffPose [181]	ICCV 2023	Diffusion	Pose Representation	PoseTrack2017, PoseTrack2018, PoseTrack21
TrajGAT [148]	KDD 2022	Seq2Seq	Trajectory Similarity	DiDi-Xian
TTVSR [149]	CVPR 2022	Seq2Seq	Video Super-resolution	REDS, Vimeo-90K
<b>Spatial-temporal Forecasting</b>				
PromptCast [85]	TKDE	LLM	Spatial-temporal Forecasting	City Temperature, Electricity Consumption, SafeGraph
Yu <i>et al.</i> [86]	Arxiv 2023	LLM	Financial Forecasting	NASDAQ-100
FPT [87]	NeurIPS 2023	LLM	Long-term Forecasting	ETTh1/h2/m1/m2, Weather, Electricity, Traffic, ILI
LLM-TIME [88]	NeurIPS 2023	LLM	Spatial-temporal Forecasting	Istanbul Traffic, TSMC Stock, Turkey Power
ST-LLM [16]	Arxiv 2024	LLM	Traffic Prediction	NYCTaxi [182], CHIBike [183]
UniST [89]	Arxiv 2024	LLM	Traffic Prediction	TaxiBJ, Cellular, NYCTaxi [182], T-Drive [184], Crowd, TrafficXX
GPT4MTS [90]	AAAI 2024	LLM	Spatial-temporal Forecasting	Global Database of Events, Language, and Tone
Time-LLM [91]	ICLR 2024	LLM	Long-term Forecasting	ETTh1/h2/m1/m2, Weather, Electricity, Traffic, ILI
TEMPO [92]	ICLR 2024	LLM	Long-term Forecasting	ETTh1/h2/m1/m2, Weather, Electricity, TETS, GDELT
STTN [102]	Arxiv 2020	SSL	Traffic Prediction	PEMS-BAY, PeMSD7(M)
Liu <i>et al.</i> [103]	SIGSPATIAL 2022	SSL	Traffic Prediction	PeMSD4, PeMSD8
SVT [105]	CVPR 2022	SSL	Action Recognition	Kinetics-400, UCF-101, HMDB51, Ssv2
UrbanSTC [106]	TKDE	SSL	Traffic Prediction	TaxiBJ, BikeNYC
W-MAE [104]	Arxiv 2023	SSL	Weather Forecasting	ERA5
ST-SSL [107]	AAAI 2023	SSL	Traffic Prediction	NYCBike, NYCTaxi, BJTaxi
Wu <i>et al.</i> [108]	AAAI 2023	SSL	Point Cloud Segmentation	KITTI, NuScene, SemanticKITTI, SemanticPOSS
LSS-A [109]	NeurIPS 2023	SSL	Action Recognition	Kinetics400, UCF-101, HMDB-51
ChatTraffic [129]	Arxiv 2023	Diffusion	Traffic Prediction	Beijing [129]
USTD [130]	Arxiv 2023	Diffusion	Spatial-temporal Forecasting	PEMS-03 [185], PEMS-BAY [186], AIR-BJ [187], AIR-GZ [187]
DVGNN [131]	Arxiv 2023	Diffusion	Spatial-temporal Forecasting	PeMS08 [185], Los-loop, T-Drive [184], FMRI-3,4,13
KSTDif [132]	SIGSPATIAL 2023	Diffusion	Traffic Prediction	New York City, Beijing, Washington, Baltimore
DiffSTG [133]	SIGSPATIAL 2023	Diffusion	Spatial-temporal Forecasting	PeMS08 [185], AIR-BJ [187], AIR-GZ [187]
Diff-Traj [134]	NeurIPS 2023	Diffusion	Trajectory Generation	Chengdu, Xi'an
TPLL [84]	INT J GEOGR INF SCI	Diffusion	Mobility Modeling	T-Drive [184], Geo-life [188]
SpecSTG [135]	Arxiv 2024	Diffusion	Traffic Prediction	PeMS04,08 [185]
SRNDiff [136]	Arxiv 2024	Diffusion	Rainfall Prediction	Nimrod-uk-1km
Diff-RNTraj [137]	Arxiv 2024	Diffusion	Trajectory Generation	Porto, Chengdu
GCRDD [138]	ADMA 2023	Diffusion	Traffic Prediction	MeTR-LA, PEMS-BAY
TrajGDM [139]	GIS 2024	Diffusion	Trajectory Generation	Porto, Chengdu
Hua <i>et al.</i> [140]	Arxiv 2024	Diffusion	Weather Forecasting	WeatherBench [189]
PDFormer [152]	AAAI 2023	Seq2Seq	Traffic Prediction	PeMS04,07,08 [185], NYCTaxi [182], CHIBike [183], T-Drive [184]
Traformer [153]	AAAI 2023	Seq2Seq	Traffic Prediction	METR-LA, PEMS-Bay.
Chen <i>et al.</i> [154]	IJCAI 2023	Seq2Seq	Weather Forecasting	AvePRE [155], SurTEMP [155], SurUPS [155]
TransformerLight [156]	KDD 2023	Seq2Seq	Sequence Modeling	Jinan [190], Hangzhou [190], New York [190]
GraphERT [157]	CIKM 2023	Seq2Seq	Temporal Classification	Facebook wall posts, Enron, Reddit
<b>Spatial-temporal Recommendation</b>				
LLMmove [93]	Arxiv 2024	LLM	POI Recommendation	NYC [191], TKY [191]
Li <i>et al.</i> [94]	SIGIR 2024	LLM	POI Recommendation	NYC [191], TKY [191], Gowalla-CA
SLS-REC [110]	ES 2024	SSL	POI Recommendation	Foursquare [191], Gowalla
Gao <i>et al.</i> [111]	TKDE 2023	SSL	Human Trajectory Prediction	NYC, TKY, Los Angeles, Houston
CTLTR [112]	TIST 2021	SSL	Tour Recommendation	Edinburgh, Glasgow, Osaka, Toronto
LSPSL [114]	TKDD 2023	SSL	POI Recommendation	NYC, TKY
SML [115]	KBS 2021	SSL	Next Location Prediction	NYC, Singapore, Houston, California
Diff-POI [141]	TOIS 2023	Diffusion	POI Recommendation	Gowalla, Singapore, TKY, NYC
TLR-M [163]	KDDM 2021	Seq2Seq	POI Recommendation	NYC, TKY
GETNext [158]	SIGIR 2022	Seq2Seq	POI Recommendation	NYC, TKY, CA
HAT [159]	IT MM 2023	Seq2Seq	POI Recommendation	BJ, SH, NJ, CD
TGAT [160]	IF Systems 2023	Seq2Seq	POI Recommendation	NYC, TKY
CAFPR [161]	Applied SC 2023	Seq2Seq	POI Recommendation	TKY, CA, Budapest [192], Melbourne [192], Magic k [192]
AutoMTN [162]	SIGIR 2022	Seq2Seq	POI Recommendation	NYC, TKY

SSL [107] utilize self-supervised learning paradigms to capture the spatial and temporal difference to boost traffic pattern representations.

Besides, the transformer and diffusion architectures are increasingly emerging as powerful methods. PDFormer [152] employs a self-attention module to capture spatial correlations and graph masking matrices to emphasize spatial dependencies for trajectories prediction. Efforts to develop domain-agnostic models are exemplified by STEP [205], which combines spatio-temporal GNNs with a pre-trained transformer. This integration enhances forecasting capabilities by leveraging extensive historical data. Rather than fitting value functions by averaging all possible re-

turns. TransformerLight [156] utilizes a dynamic system perspective to improve and focus on producing better actions based on a gated Transformer via substituting residual connections with gated transformer blocks. Building on the foundation of the transformer, ST-LLM [16] further harnesses the representation capabilities of large language models. It treats the time steps of a spatial location as tokens and then models the temporal dependencies among these tokens from the global view, specifically to highlight the spatial dimensions, which is tailored to improve prediction accuracy in traffic forecasting.

As for diffusion models, GCRDD [138] effectively addresses the challenge of uncertainty quantification in trajectory fore-

casting by integrating a recurrent structure, while the diffusion process offers a robust and adaptable framework for probabilistic predictions. Then, KSTDif [132] employs diffusion models to address the challenge of generating urban flow in data-sparse areas or newly planned regions where historical flow data may be unavailable. This method is particularly useful as it does not rely solely on historical data for predictions. UniST [89] is designed to be a universal predictor, addressing the challenge of data scarcity and the need for robust generalization across different urban scenarios. The use of diffusion within UniST is a strategic choice to enhance the model’s generative pre-training capabilities. Diff-Traj [134] addresses privacy concerns associated with personal location data by incorporating a forward trajectory noising process and a reverse denoising process to effectively simulate the complex, stochastic nature of human movements. Furthermore, Diff-RNTraj [137] addresses the limitations of Diff-Traj [134] by ensuring spatial validity and integrating road-specific details without the need for subsequent map-matching, making it more efficient and accurate for practical applications. TrajGDM [139] utilizes the diffusion model to capture universal mobility patterns. It represents a significant step forward, using a deep learning network to progressively reduce uncertainty in the trajectory generation process. More recently, inspired by the success of large language models, ChatTraffic [129] generates traffic scenarios from textual descriptions using a diffusion model. This method uniquely combines GCN with diffusion models to incorporate spatial road network structures into traffic predictions to improve the robustness of model to unusual events and improve the model prediction performance on long-term view.

### 6.2.3 Time Series

**Non-Generative Methods:** Road-level traffic flow data can be modeled as a time series. Non-generative based methods are shown in details. GWN [201] combines 1D dilated convolutions and diffusion graph convolutions for accurate traffic prediction. DSANet [203] uses CNNs and self-attention for temporal and spatial information capture. Z-GCNETs [206] incorporates time-aware zigzag topological layers for Ethereum blockchain price prediction. TAMP [207] constructs a supragraph convolution module for Ethereum price prediction based on time-conditioned topological properties.

**Generative Methods:** More recently, GraphERT [157] introduces a novel method for temporal graph-level embeddings. This approach is pioneering in its use of transformers to seamlessly integrate graph structure learning with temporal analysis. Besides, DVGNN’s [131] advantage lies in its ability to consider the interaction between nodes as a stochastic process, which is more aligned with the FMRI dataset, where data is subject to various forms of noise and uncertainty. Furthermore, Yu et al. [86] illustrates the potential of LLMs to provide a unified solution for the challenges of cross-sequence reasoning and inference, as well as the complexities involved in integrating multi-modal signals from historical news. PromptCast [85] directly transforms numerical forecasting into sentence-to-sentence prompts for direct use with LLM. Time-LLM [91] reprograms the input time series using text prototypes prior to feeding it into the frozen LLM, thereby aligning the two modalities. GPT4MTS [90] first gathers corresponding textual information, feeding this into the prompt-based LLM framework to simultaneously utilize both temporal data and textual information. FPT [87] is also inspired by the great success of LLM to fine-tune on all major types of tasks involving time

series. TEMPO [92] effectively learns time series representations by focusing on two key inductive biases: decomposing complex interactions between trend, seasonal, and residual components, and designing prompts to facilitate distribution adaptation across various time series types. LLMTIME [88] demonstrates that LLMs can zero-shot extrapolate time series data at a level comparable to, or even surpassing, that of specialized time series models, without the need for additional text or prompt engineering.

### 6.2.4 Spatial Maps

**Non-Generative Methods:** Spatial maps, represented as matrices, are suitable for predictive learning [10], [208]. ASTGCN [208] combines STGCN with attention-based graph convolution, improving performance on road sections and considering POI distribution. These methods are non-generative.

**Generative Methods:** Recent studies based on diffusion models improves the framework, for instance, DiffSTG [133] shows key advantage of using diffusion models in this context is the ability to capture a range of possible future outcomes, which is also validated on air quality monitoring. USTD’s [130] key innovation includes a shared spatial-temporal encoder and task-specific attention-based denoising networks, which allows for accurate air quality monitoring.

### 6.2.5 Spatial-Temporal Rasters

**Non-Generative Methods:** Spatial-Temporal raster data is built upon location and time aspects. ASTGCN [208] uses spatial-temporal attention mechanisms based on graph convolutional network, proving its robustness on dynamic weather prediction. GraphCast [209] is a weather forecasting system utilizing graph neural networks to deliver forecasts with a high resolution of 0.25 degrees longitude/latitude, encompassing over a million grid points across the entire Earth’s surface. PastNet [210] incorporates a spectral convolution operator in the Fourier domain, which efficiently introduces inductive biases from the underlying physical laws.

**Generative Methods:** There are a growing number of works that utilize self-supervision signals. SVT [105] generates local and global spatial-temporal views with varying spatial dimensions and video frame rates. Its self-supervised objective aims to align the features across these diverse views. Besides, W-MAE [104] undergoes self-supervised pre-training to reconstruct spatial correlations among meteorological variables. Subsequently, the model is fine-tuned on a temporal scale to predict future states of these variables, effectively capturing the temporal dependencies inherent in weather data. LSS-A [109] adapts a pre-trained model for video by modifying its backbone for temporal modeling and training it under self-supervised settings with specific objectives.

More recently, SRNDiff [136] employs a conditional diffusion framework that integrates historical radar data for more accurate forecasting. Hua et al. [140] introduce a new method for weather forecasting using conditional diffusion models. It emphasizes the integration of numerical weather prediction outputs with diffusion processes, enhancing flexibility and reducing the need for retraining. Chen et al. [154] have been proposed to address data exposure concerns across regions by collaboratively learning a new spatio-temporal Transformer-based foundation model using heterogeneous meteorological data from multiple participants. Additionally, this approach incorporates a unique prompt learning mechanism to meet the communication and computational constraints of low-resourced sensors.

### 6.3 Spatial-Temporal Recommendation

Spatial-temporal recommendation refers to the task of recommending relevant POI or locations to users according to their spatial-temporal context. It leverages the availability of location and time information to deliver personalized recommendations that consider both the user’s preferences and the specific spatial-temporal context. By analyzing patterns and correlations in spatial and temporal data, such as user movements, check-in histories, and time-dependent preferences, spatial-temporal recommendation systems can provide valuable suggestions for various applications, including travel planning, event recommendations, and location-based advertising. These systems aim to enhance the user experience by offering timely and location-specific recommendations that align with the user’s current context and preferences.

#### 6.3.1 Point

**Non-Generative Methods:** Earlier studies [143], [211]–[213] For example, Huang *et al.* [212] introduces a framework called the Spatial-Temporal Long and Short-Term Memory (ST-LSTM) which enhances the modeling of spatial and temporal information by incorporating spatial-temporal contextual data into the LSTM network at every step. Another work [143] proposes the pioneering content-aware POI embedding model that leverages textual content to capture valuable information regarding the distinctive features of a Point of Interest (POI). Wu *et al.* [213] merges the long-term and short-term preferences by utilizing a user-based linear combination unit. This unit enables us to learn personalized weights for different users, allowing them to assign varying importance to different components.

**Generative Methods:** Recent studies like [93], [94] for POI recommendation conducted via LLMs are described in detail as follows: Feng *et al.* [93] develops innovative prompting strategies and carry out empirical studies to evaluate the predictive ability of LLMs, such as ChatGPT, in anticipating a user’s next check-in via capturing various crucial aspects of human movement patterns, such as user preferences regarding location, spatial proximity, and sequential transitions. Li *et al.* [94] proposes to preserve heterogeneous location-based social networking data in its original format, thereby preventing the loss of valuable contextual information. Another research line via diffusion models for POI recommendation is presented as follows: Qin *et al.* [141] introduces a novel diffusion-based model that leverages user spatial preferences for generating next Point of Interest (POI) recommendations via sampling techniques to capture the user’s spatial preferences and incorporate them into the recommendation process. For the research line of the self-supervised learning paradigm [110], [112]–[115], to be specific, Jiang *et al.* [114] adopts the self-supervised learning paradigm to model long-term preferences and short-term preferences to enhance the accuracy and effectiveness of POI recommendation systems. Wang *et al.* [214] captures long-term preferences and short-term preferences on visiting positions of users via a self-supervised learning mechanism by multi-feature embedding via integrating trajectory graph representation. Gao *et al.* [113] introduces a contrastive learning mechanism via two steps and augment four trips designed to capture the uncertainties associated with planning trips, thereby enhancing the overall effectiveness of the recommendation system. For the research line of seq2seq [158]–[163], to be specific, Yang *et al.* [158] introduces a global trajectory flow map via the user-guided way and a novel model called Graph Enhanced Transformer (GETNext) to

leverage compressive external signals and mitigate the challenges associated with the cold start problem. Qin *et al.* [162] introduces AutoMTN (Auto-correlation Enhanced Multi-modal Transformer Network), a novel model designed specifically for the next Point of Interest (POI) recommendation. AutoMTN leverages auto-correlation techniques to enhance its multi-modal transformer network.

#### 6.3.2 Time Series

**Non-Generative Methods:** Former studies [215]–[218]. For example, Zhou *et al.* [217] develops a novel neural network structure called DP-CRNN algorithm, which aims to extract and emphasize the fusion of semantic and sequential features from patient inquiries. Wang *et al.* [218] adopts RNN, LSTM, and GRU to perform comparative experiments based on three distinct datasets comprising air quality, Hang Seng Index, and gold future prices to substantiate the generalization of NGCU.

**Generative Methods:** For the research line of self-supervised learning [111], [111] proposes to address the issue of label sparsity by enhancing the learning of latent relationships among item features via introducing a novel data augmentation technique with SSL.

### 6.4 Spatial-Temporal Clustering

Clustering groups similar data points together to discover inherent structures within a dataset. Researchers have explored this research line for a long time. Detailed information is shown as follows:

#### 6.4.1 Points

**Non-Generative Methods:** Clustering aims to identify hot-spots, areas with elevated density of ST points [18]. It detects out-breaks or social movements with concentrated events in space and time [219], [220]. Dynamic Auto-encoder [221] balances clustering and reconstruction, preserving spatial topology.

**Generative Methods:** Recent studies [116], [126] have focused on adopting the self-supervised learning paradigm for point clouds. In particular, Sharma *et al.* [116] proposes to adopt a cover-tree, during each layer of it, subsets of the point clouds are grouped within balls of varying radii, via self-supervised learning paradigm to divide point clouds hierarchical. On the other hand, Sauder *et al.* [126] presents a self-supervised learning task specifically designed for deep learning with raw point cloud data. This task involves training a neural network to reconstruct point clouds while randomly rearranging parts of the point clouds. Simultaneously, the neural network learns representations that effectively capture the semantic properties of the point clouds. A recent work [125] uses temporal variation in vehicle emissions for high-purity clustering. They employ a pretrained BiLSTM network for initial temporal representation and utilize a self-supervised mechanism with GCN for feature clustering. Joint optimization refines representation and clustering progressively [125].

#### 6.4.2 Trajectories

**Non-Generative Methods:** The method proposed in [222] divides individual trajectories into sets of line segments and then groups together similar line segments to form clusters. The key benefit of this framework is its capability to uncover shared sub-trajectories within a trajectory database. Leveraging this partition-and-group framework, this method has developed an effective trajectory

clustering algorithm known as TRACCLUS. Kumaran *et al.* [223] introduces a high-level representation of object trajectories by utilizing the color gradient form.

**Generative Methods:** In a recent work [124], the adaptation of two effective objectives, instance recognition and local aggregation, to the video domain is proposed. The local aggregation approach involves iteratively clustering videos in a network’s feature space and updating the network using a non-parametric classification loss to align with the clusters. Although promising performance is observed, qualitative analysis reveals a limitation in capturing motion patterns, as the videos are primarily grouped based on appearance. To address this, the method incorporates heuristic-based IDT descriptors, which aims to encode motion patterns of videos and regarded as an unsupervised prior in the local aggregation algorithm for each iteration, enabling the formation of clusters in the IDT space. Another recent work [123] proposes a dual Self-supervised Deep Trajectory Clustering (SDTC) method that jointly optimizes trajectory representation and clustering. Firstly, this method leverages the BERT model to learn spatial-temporal mobility patterns and incorporate them into the embeddings of location IDs. Secondly, this method fine-tunes the BERT model to enhance the cluster-friendliness of trajectory representations by introducing a dual self-supervised cluster layer. This layer improves intra-cluster similarities and promotes inter-cluster dissimilarities, leading to more effective trajectory clustering. Fang *et al.* [164] presents E2DTC, an end-to-end deep trajectory clustering framework that employs self-training. E2DTC eliminates the need for manual feature extraction operations and can be seamlessly applied to perform trajectory clustering analytics on any trajectory dataset.

#### 6.4.3 Time Series

**Non-Generative Methods:** Time series clustering has been explored extensively. Richard [224] combines a convolutional auto-encoder and k-medoids for clustering, enhancing feature extraction and dimensionality reduction. Thinsungnoen [225] focuses on high-dimensional time series like ECGs, using Deep Autoencoder Networks (DANs) for representative feature extraction. Genetic algorithms optimize the DAN structure for clustering. Tavakoli *et al.* [226] and Li *et al.* [227] propose autoencoder-based models to capture nonlinear features in time series data.

**Generative Methods:** Recent studies [119]–[122] have embraced the self-supervised learning paradigm for time series clustering. In self-supervised learning, the goal is to leverage data augmentation techniques to enable deep neural networks to extract relevant information. For instance, Poppelbaum *et al.* [119] proposes a novel self-supervised learning paradigm to analyze time-series data, specifically designed via SimCLR contrastive learning paradigm. They introduce innovative data augmentation techniques, with a particular focus on time-series data, and investigate their impact on the prediction task.

#### 6.4.4 Spatial Maps

**Non-Generative Methods:** Former studies [228] To be specific, Li *et al.* [228], [229] introduced a two-branch CNN that utilizes automatic clustering for efficient processing. In the first branch, the CNN subdivides the Hyperspectral Image (HSI) pixels into smaller classes through clustering, thereby reducing intra-class spectral variation. Pan *et al.* [229] introduces a novel approach called Spatial CNN (SCNN) that extends the conventional deep

convolutions via layer-by-layer paradigm to convolutions in feature maps via the slice-by-slice paradigm, which enables inter-pixel communication across rows and columns within a layer, facilitating effective message passing.

**Generative Methods:** In a recent work [165], the method begins by employing a sequence-to-sequence based network for pretraining. This enables the method to obtain initial trajectory vectors. Subsequently, we optimize the learned representations and cluster centroids simultaneously within a unified framework based on spatial maps. Another recent work [118] introduces a novel approach that incorporates a graph convolutional network design to capture information cues for characterizing both intra- and inter-image correspondence. Furthermore, this paper develops an attention-based graph clustering algorithm that discriminates common objects from salient foreground objects in an unsupervised manner. To achieve seamless integration, this paper proposes a unified framework with an encoder-decoder structure, enabling joint training and optimization of the graph convolutional network, attention graph cluster, and co-saliency detection decoder in an end-to-end fashion. Another papers based on up-to-date generative methods [117], [230] demonstrate that contrastive and supervised learning exhibit a notable discrepancy on conventional benchmarks due to their distinct characteristics. To bridge this gap, Ayush *et al.* [117] introduces innovative training methods that capitalize on the spatial-temporal structure of remote sensing data. By utilizing spatially aligned images collected over time, the positive temporal pairs for contrastive learning are built. Additionally, Ayush *et al.* [117] leverages geo-location information to design pre-text tasks that enhance the learning process. Another research line via LLMs is illustrated in the following. Guo *et al.* [95] introduces Point-LLM, the pioneering 3D LLM that incorporates 3D multi-modal instructions. Through efficient fine-tuning methods, Point-LLM seamlessly integrates the semantics of Point-Bind into pre-trained LLMs. Hong *et al.* [96] introduce a novel approach of incorporating the 3D world into large language models. They achieve this by creating a new category of models called 3D-LLMs and designing three distinct prompts.

## 6.5 Other Tasks

**Non-Generative Methods:** Earlier studies on other spatial-temporal tasks like anomaly detection [12], [231]–[233] and relationship mining [234] adopted CNN- or RNN-based methods to model anomalous trajectories or spatial-temporal relationships. To be specific, Zhang *et al.* [12] adopts LSTM to model features of sub-trajectories; based on these features, reinforcement learning is adopted to detect anomalous trajectories. Chen *et al.* [231] investigates online detection of anomalous trajectories using the isolation-based method. However, this method relies on manually-set parameters and is evaluated on a small dataset, limiting its generalization. Another recent work [235] proposes trajectory similarity calculation using Frechet distance.

**Generative Methods:** Recent studies [142], [166], [167] on pattern mining and anomalous trajectory detection via generative methods are presented in details. Spetlik *et al.* [142] proposes to adopt a diffusion model-based method to conduct trajectory recovery. Wang *et al.* [167] introduces a fusion of a recurrent neural network-based seq2seq model to conduct time series pattern mining, an attention mechanism, and an enhanced set of features extracted using dynamic time warping and zigzag peak valley indicators. Kim *et al.* [166] presents a Seq2Seq Auto-Encoder-

based model that adeptly captures unique high-quality features and movement characteristics from the trajectories.

## 7 FUTURE RESEARCH DIRECTIONS

In this section, our objective is to investigate into the future research avenues of spatial-temporal data mining. We present four potential directions, each accompanied by an elaborate description, namely skewed distribution of benchmark datasets, large-scale foundation models, generalization of spatial-temporal methods, and combination with external knowledge.

**Skewed Distribution of Benchmark Datasets.** A skewed distribution in benchmark spatial-temporal datasets refers to an uneven or imbalanced distribution of data points across the spatial and temporal dimensions. This means that certain regions or time periods or different datasets of different tasks may have a significantly higher or lower number of data points compared to others. As a result, the datasets may exhibit a bias towards specific locations or time periods, potentially impacting the accuracy and reliability of any analysis or predictions made using the dataset. More efforts can be made to solve the issue of distributional biases and ensure fair and accurate analyses and models.

**Large-Scale Foundation Models.** Thus far, the limited availability of extensive, high-quality multi-modal datasets has hindered the exploration and advancement of large-scale foundation models. Consequently, there is a pressing need to delve further into the realm of these models to enhance their performance on downstream tasks, particularly in the domain of spatial-temporal forecasting. By addressing this research gap and delving into the development and utilization of large-scale foundation models, we can unlock their potential to significantly enhance accuracy and effectiveness in a wide range of spatial-temporal forecasting applications.

**Generalization of Spatial-Temporal Methods.** The existing methods in the field of spatial-temporal analysis face challenges when it comes to adapting them to diverse tasks, primarily due to their limited generalization ability. This limitation poses a significant hurdle in utilizing these methods effectively across various domains and scenarios, as they struggle to capture the inherent complexities and nuances present in different tasks. Consequently, there is a crucial need to explore novel approaches that possess enhanced generalization capabilities, enabling seamless adaptation and improved performance across a wide range of spatial-temporal analysis tasks. By addressing this limitation, we can unlock the full potential of spatial-temporal methods and empower researchers and practitioners to tackle diverse challenges in a more flexible and robust manner.

**Combination with External Knowledge.** In light of the ongoing advancements in knowledge graphs, it has become increasingly crucial to explore the integration of external knowledge derived from these graphs as a means to enhance the performance of spatial-temporal methods. The incorporation of such external knowledge holds significant promise in augmenting the analytical capabilities of spatial-temporal methods, enabling them to leverage a broader range of contextual information and domain expertise. By effectively harnessing the wealth of knowledge present within these graphs, researchers and practitioners can unlock new avenues for improving the accuracy, robustness, and overall performance of spatial-temporal methods across diverse applications and domains. Hence, the exploration of methodologies that facilitate the seamless integration of external knowledge

from knowledge graphs is of paramount importance in the pursuit of advancing the field of spatial-temporal analysis.

## 8 CONCLUSION

In conclusion, this paper sheds light on the integration of *generative techniques* into spatial-temporal data mining, acknowledging the growth and complexity of this data domain. While non-generative techniques like RNNs and CNNs have made significant progress in capturing temporal and spatial dependencies, the emergence of *generative techniques* such as large language models and diffusion models presents new opportunities for advancing spatial-temporal data mining. This paper provides a thorough analysis of spatial-temporal methods based on *generative techniques* and introduces a standardized framework tailored for the data mining pipeline. By offering a comprehensive review and a novel taxonomy, this paper enhances our understanding of the diverse techniques employed in this field. Moreover, it highlights promising future research directions, urging researchers to explore untapped opportunities and push the boundaries of knowledge in order to unlock fresh insights and enhance the effectiveness of spatial-temporal data mining. By integrating *generative techniques* and providing a standardized framework, this paper contributes to the advancement of the field of *generative techniques*.

## REFERENCES

- [1] Z. Engin, J. van Dijk, T. Lan, P. A. Longley, P. Treleaven, M. Batty, and A. Penn, "Data-driven urban management: Mapping the landscape," *Journal of Urban Management*, vol. 9, no. 2, pp. 140–150, 2020.
- [2] K. Button, "City management and urban environmental indicators," *Ecological economics*, vol. 40, no. 2, pp. 217–233, 2002.
- [3] Z. Liu, J. Li, and K. Wu, "Context-aware taxi dispatching at city-scale using deep reinforcement learning," *IEEE Transactions on Intelligent Transportation Systems*, vol. 23, no. 3, pp. 1996–2009, 2020.
- [4] D.-H. Lee, H. Wang, R. L. Cheu, and S. H. Teo, "Taxi dispatch system based on current demands and real-time traffic conditions," *Transportation Research Record*, vol. 1882, no. 1, pp. 193–200, 2004.
- [5] M. Kampa and E. Castanas, "Human health effects of air pollution," *Environmental pollution*, vol. 151, no. 2, pp. 362–367, 2008.
- [6] P. W. Abrahams, "Soils: their implications to human health," *Science of the Total Environment*, vol. 291, no. 1-3, pp. 1–32, 2002.
- [7] K. Bi, L. Xie, H. Zhang, X. Chen, X. Gu, and Q. Tian, "Pangu-weather: A 3d high-resolution model for fast and accurate global weather forecast," *arXiv preprint arXiv:2211.02556*, 2022.
- [8] M. Schuster and K. K. Paliwal, "Bidirectional recurrent neural networks," *IEEE transactions on Signal Processing*, vol. 45, no. 11, pp. 2673–2681, 1997.
- [9] A. Krizhevsky, I. Sutskever, and G. E. Hinton, "Imagenet classification with deep convolutional neural networks," *Advances in neural information processing systems*, vol. 25, 2012.
- [10] Y. Li, R. Yu, C. Shahabi, and Y. Liu, "Diffusion convolutional recurrent neural network: Data-driven traffic forecasting," in *ICLR*. OpenReview.net, 2018.
- [11] B. Yu, H. Yin, and Z. Zhu, "Spatio-temporal graph convolutional networks: A deep learning framework for traffic forecasting," in *International Joint Conferences on Artificial Intelligence (IJCAI)*. ijcai.org, 2018, pp. 3634–3640.
- [12] Q. Zhang, Z. Wang, C. Long, C. Huang, S.-M. Yiu, Y. Liu, G. Cong, and J. Shi, "Online anomalous subtrajectory detection on road networks with deep reinforcement learning," in *2023 IEEE 39th International Conference on Data Engineering (ICDE)*. IEEE, 2023, pp. 246–258.
- [13] K. Zhou, J. Yang, C. C. Loy, and Z. Liu, "Learning to prompt for vision-language models," *International Journal of Computer Vision*, vol. 130, no. 9, pp. 2337–2348, 2022.
- [14] B. X. Yu, J. Chang, H. Wang, L. Liu, S. Wang, Z. Wang, J. Lin, L. Xie, H. Li, Z. Lin *et al.*, "Visual tuning," *ACM Computing Surveys*, 2023.
- [15] J. Duan, H. Zhao, Q. Zhou, M. Qiu, and M. Liu, "A study of pre-trained language models in natural language processing," in *2020 IEEE International Conference on Smart Cloud (SmartCloud)*. IEEE, 2020, pp. 116–121.

- [16] C. Liu, S. Yang, Q. Xu, Z. Li, C. Long, Z. Li, and R. Zhao, "Spatial-temporal large language model for traffic prediction," *arXiv preprint arXiv:2401.10134*, 2024.
- [17] Q. Zhang, C. Huang, L. Xia, Z. Wang, Z. Li, and S. Yiu, "Automated spatio-temporal graph contrastive learning," in *WWW*, 2023, pp. 295–305.
- [18] G. Atluri, A. Karpatne, and V. Kumar, "Spatio-temporal data mining: A survey of problems and methods," *ACM Computing Surveys (CSUR)*, vol. 51, no. 4, pp. 1–41, 2018.
- [19] S. Wang, J. Cao, and S. Y. Philip, "Deep learning for spatio-temporal data mining: A survey," *IEEE transactions on knowledge and data engineering*, vol. 34, no. 8, pp. 3681–3700, 2020.
- [20] R. Geetha, N. Sumathi, S. Sathiyabama, and T. T. Tiruchengode, "A survey of spatial, temporal and spatio-temporal data mining," *Journal of computer applications*, vol. 1, no. 4, pp. 31–33, 2008.
- [21] W. Qunyang, S. Mei, and C. Lei, "A survey of the spatio-temporal data model," *Advances in Earth Science*, vol. 31, no. 10, p. 1001, 2016.
- [22] A. R. Mahmood, S. Punni, and W. G. Aref, "Spatio-temporal access methods: a survey (2010-2017)," *Geoinformatica*, vol. 23, pp. 1–36, 2019.
- [23] A. Hamdi, K. Shaban, A. Erradi, A. Mohamed, S. K. Rumi, and F. D. Salim, "Spatiotemporal data mining: a survey on challenges and open problems," *Artificial Intelligence Review*, pp. 1–48, 2022.
- [24] A. Sharma, Z. Jiang, and S. Shekhar, "Spatiotemporal data mining: A survey," *arXiv preprint arXiv:2206.12753*, 2022.
- [25] G. Jin, Y. Liang, Y. Fang, J. Huang, J. Zhang, and Y. Zheng, "Spatio-temporal graph neural networks for predictive learning in urban computing: A survey," *arXiv preprint arXiv:2303.14483*, 2023.
- [26] X. Luo, C. Zhu, D. Zhang, and Q. Li, "Stg4traffic: A survey and benchmark of spatial-temporal graph neural networks for traffic prediction," *arXiv preprint arXiv:2307.00495*, 2023.
- [27] M. M. Alam, L. Torgo, and A. Bifet, "A survey on spatio-temporal data analytics systems," *ACM Computing Surveys*, vol. 54, no. 10s, pp. 1–38, 2022.
- [28] N. Pant, M. Fouladgar, R. Elmasri, and K. Jitkajornwanich, "A survey of spatio-temporal database research," in *Intelligent Information and Database Systems: 10th Asian Conference, ACIIDS 2018, Dong Hoi City, Vietnam, March 19-21, 2018, Proceedings, Part II 10*. Springer, 2018, pp. 115–126.
- [29] T. Abraham and J. F. Roddick, "Survey of spatio-temporal databases," *Geoinformatica*, vol. 3, pp. 61–99, 1999.
- [30] K. Jitkajornwanich, N. Pant, M. Fouladgar, and R. Elmasri, "A survey on spatial, temporal, and spatio-temporal database research and an original example of relevant applications using sql ecosystem and deep learning," *Journal of information and telecommunication*, vol. 4, no. 4, pp. 524–559, 2020.
- [31] D. Zhu, J. Chen, X. Shen, X. Li, and M. Elhoseiny, "Minigt-4: Enhancing vision-language understanding with advanced large language models," *arXiv preprint arXiv:2304.10592*, 2023.
- [32] K. Zhou, J. Yang, C. C. Loy, and Z. Liu, "Conditional prompt learning for vision-language models," in *Proceedings of the IEEE/CVF conference on computer vision and pattern recognition*, 2022, pp. 16816–16825.
- [33] Y. Zhao, I. Misra, P. Krähenbühl, and R. Girdhar, "Learning video representations from large language models," in *Proceedings of the IEEE/CVF Conference on Computer Vision and Pattern Recognition*, 2023, pp. 6586–6597.
- [34] H. Wang, X. Yang, J. Chang, D. Jin, J. Sun, S. Zhang, X. Luo, and Q. Tian, "Parameter-efficient tuning of large-scale multimodal foundation model," *Advances in Neural Information Processing Systems*, vol. 36, 2024.
- [35] L. Mathew and V. Bindu, "A review of natural language processing techniques for sentiment analysis using pre-trained models," in *2020 Fourth international conference on computing methodologies and communication (ICCMC)*. IEEE, 2020, pp. 340–345.
- [36] Y. Gu, R. Tinn, H. Cheng, M. Lucas, N. Usuyama, X. Liu, T. Naumann, J. Gao, and H. Poon, "Domain-specific language model pretraining for biomedical natural language processing," *ACM Transactions on Computing for Healthcare (HEALTH)*, vol. 3, no. 1, pp. 1–23, 2021.
- [37] L. Jiang, Y. Wu, J. Xiong, J. Ruan, Y. Ding, Q. Guo, Z. Wen, J. Zhou, and X. Deng, "Hummer: Towards limited competitive preference dataset," *arXiv preprint*, 2024.
- [38] H. Sun, Z. Chen, X. Yang, Y. Tian, and B. Chen, "Triforce: Lossless acceleration of long sequence generation with hierarchical speculative decoding," *arXiv preprint arXiv:2404.11912*, 2024.
- [39] K. Han, A. Xiao, E. Wu, J. Guo, C. Xu, and Y. Wang, "Transformer in transformer," *Advances in neural information processing systems*, vol. 34, pp. 15 908–15 919, 2021.
- [40] S. Pan, L. Luo, Y. Wang, C. Chen, J. Wang, and X. Wu, "Unifying large language models and knowledge graphs: A roadmap," *arXiv preprint arXiv:2306.08302*, 2023.
- [41] J. Devlin, M.-W. Chang, K. Lee, and K. Toutanova, "Bert: Pre-training of deep bidirectional transformers for language understanding," *arXiv preprint arXiv:1810.04805*, 2018.
- [42] Y. Liu, M. Ott, N. Goyal, J. Du, M. Joshi, D. Chen, O. Levy, M. Lewis, L. Zettlemoyer, and V. Stoyanov, "Roberta: A robustly optimized bert pretraining approach," *arXiv preprint arXiv:1907.11692*, 2019.
- [43] Z. Lan, M. Chen, S. Goodman, K. Gimpel, P. Sharma, and R. Soricut, "Albert: A lite bert for self-supervised learning of language representations," *arXiv preprint arXiv:1909.11942*, 2019.
- [44] H. Zhang, H. Song, S. Li, M. Zhou, and D. Song, "A survey of controllable text generation using transformer-based pre-trained language models," *ACM Computing Surveys*, 2022.
- [45] B. Settles, "Biomedical named entity recognition using conditional random fields and rich feature sets," in *Proceedings of the international joint workshop on natural language processing in biomedicine and its applications (NLPBA/BioNLP)*, 2004, pp. 107–110.
- [46] L. Yao, C. Mao, and Y. Luo, "Kg-bert: Bert for knowledge graph completion," *arXiv preprint arXiv:1909.03193*, 2019.
- [47] K. Hakala and S. Pyysalo, "Biomedical named entity recognition with multilingual bert," in *Proceedings of the 5th workshop on BioNLP open shared tasks*, 2019, pp. 56–61.
- [48] C. Raffel, N. Shazeer, A. Roberts, K. Lee, S. Narang, M. Matena, Y. Zhou, W. Li, and P. J. Liu, "Exploring the limits of transfer learning with a unified text-to-text transformer," *The Journal of Machine Learning Research*, vol. 21, no. 1, pp. 5485–5551, 2020.
- [49] A. Zeng, X. Liu, Z. Du, Z. Wang, H. Lai, M. Ding, Z. Yang *et al.*, "Glm-130b: An open bilingual pre-trained model," in *International Conference on Learning Representations*, 2023.
- [50] B. Zoph, I. Bello, S. Kumar, N. Du, Y. Huang, J. Dean, N. Shazeer, and W. Fedus, "St-moe: Designing stable and transferable sparse expert models," *arXiv preprint arXiv:2202.08906*, 2022.
- [51] L. Xue, N. Constant, A. Roberts, M. Kale, R. Al-Rfou, A. Siddhant, A. Barua, and C. Raffel, "mt5: A massively multilingual pre-trained text-to-text transformer," *arXiv preprint arXiv:2010.11934*, 2020.
- [52] T. Brown, B. Mann, N. Ryder, M. Subbiah, J. D. Kaplan, P. Dhariwal, A. Neelakantan, P. Shyam, G. Sastry, A. Askell *et al.*, "Language models are few-shot learners," *Advances in neural information processing systems*, vol. 33, pp. 1877–1901, 2020.
- [53] L. Ouyang, J. Wu, X. Jiang, D. Almeida, C. Wainwright, P. Mishkin, C. Zhang, S. Agarwal, K. Slama, A. Ray *et al.*, "Training language models to follow instructions with human feedback," *Advances in Neural Information Processing Systems*, vol. 35, pp. 27 730–27 744, 2022.
- [54] J. Ho, A. Jain, and P. Abbeel, "Denoising diffusion probabilistic models," *Advances in neural information processing systems*, vol. 33, pp. 6840–6851, 2020.
- [55] E. Jang, C. Devin, V. Vanhoucke, and S. Levine, "Grasp2vec: Learning object representations from self-supervised grasping," *arXiv preprint arXiv:1811.06964*, 2018.
- [56] P. Sermanet, C. Lynch, Y. Chebotar, J. Hsu, E. Jang, S. Schaal, S. Levine, and G. Brain, "Time-contrastive networks: Self-supervised learning from video," in *2018 IEEE international conference on robotics and automation (ICRA)*. IEEE, 2018, pp. 1134–1141.
- [57] F. Ebert, S. Dasari, A. X. Lee, S. Levine, and C. Finn, "Robustness via retrying: Closed-loop robotic manipulation with self-supervised learning," in *Conference on robot learning*. PMLR, 2018, pp. 983–993.
- [58] A. Owens and A. A. Efros, "Audio-visual scene analysis with self-supervised multisensory features," in *Proceedings of the European conference on computer vision (ECCV)*, 2018, pp. 631–648.
- [59] N. Sayed, B. Brattoli, and B. Ommer, "Cross and learn: Cross-modal self-supervision," in *Pattern Recognition: 40th German Conference, GCPR 2018, Stuttgart, Germany, October 9-12, 2018, Proceedings 40*. Springer, 2019, pp. 228–243.
- [60] X. Liu, F. Zhang, Z. Hou, L. Mian, Z. Wang, J. Zhang, and J. Tang, "Self-supervised learning: Generative or contrastive," *IEEE transactions on knowledge and data engineering*, vol. 35, no. 1, pp. 857–876, 2021.
- [61] S. Becker and G. E. Hinton, "Self-organizing neural network that discovers surfaces in random-dot stereograms," *Nature*, vol. 355, no. 6356, pp. 161–163, 1992.

- [62] Z. Wu, Y. Xiong, S. X. Yu, and D. Lin, "Unsupervised feature learning via non-parametric instance discrimination," in *Proceedings of the IEEE conference on computer vision and pattern recognition*, 2018, pp. 3733–3742.
- [63] M. Ye, X. Zhang, P. C. Yuen, and S.-F. Chang, "Unsupervised embedding learning via invariant and spreading instance feature," in *Proceedings of the IEEE/CVF conference on computer vision and pattern recognition*, 2019, pp. 6210–6219.
- [64] X. Ji, J. F. Henriques, and A. Vedaldi, "Invariant information clustering for unsupervised image classification and segmentation," in *Proceedings of the IEEE/CVF international conference on computer vision*, 2019, pp. 9865–9874.
- [65] M. Chen, Z. Wei, Z. Huang, B. Ding, and Y. Li, "Simple and deep graph convolutional networks," in *ICML*. PMLR, 2020, pp. 1725–1735.
- [66] T. N. Kipf and M. Welling, "Variational graph auto-encoders," *arXiv preprint arXiv:1611.07308*.
- [67] W. Hamilton, Z. Ying, and J. Leskovec, "Inductive representation learning on large graphs," *Advances in Neural Information Processing Systems (NeurIPS)*, vol. 30, 2017.
- [68] L. F. Ribeiro, P. H. Saverese, and D. R. Figueiredo, "struc2vec: Learning node representations from structural identity," in *Proceedings of the 23rd ACM SIGKDD international conference on knowledge discovery and data mining*, 2017, pp. 385–394.
- [69] M. I. Belghazi, A. Baratin, S. Rajeswar, S. Ozair, Y. Bengio, A. Courville, and R. D. Hjelm, "Mine: mutual information neural estimation," *arXiv preprint arXiv:1801.04062*, 2018.
- [70] R. D. Hjelm, A. Fedorov, S. Lavoie-Marchildon, K. Grewal, P. Bachman, A. Trischler, and Y. Bengio, "Learning deep representations by mutual information estimation and maximization," *arXiv preprint arXiv:1808.06670*, 2018.
- [71] F.-Y. Sun, J. Hoffmann, V. Verma, and J. Tang, "Infograph: Unsupervised and semi-supervised graph-level representation learning via mutual information maximization," *arXiv preprint arXiv:1908.01000*, 2019.
- [72] Z. Peng, Y. Dong, M. Luo, X.-M. Wu, and Q. Zheng, "Self-supervised graph representation learning via global context prediction," *arXiv preprint arXiv:2003.01604*, 2020.
- [73] X. Chen, Y. Duan, R. Houthoofd, J. Schulman, I. Sutskever, and P. Abbeel, "Infogan: Interpretable representation learning by information maximizing generative adversarial nets," *Advances in neural information processing systems*, vol. 29, 2016.
- [74] I. Higgins, L. Matthey, A. Pal, C. P. Burgess, X. Glorot, M. M. Botvinick, S. Mohamed, and A. Lerchner, "beta-vae: Learning basic visual concepts with a constrained variational framework." *ICLR (Poster)*, vol. 3, 2017.
- [75] A. Makhzani, J. Shlens, N. Jaitly, I. Goodfellow, and B. Frey, "Adversarial autoencoders," *arXiv preprint arXiv:1511.05644*, 2015.
- [76] M. Caron, P. Bojanowski, A. Joulin, and M. Douze, "Deep clustering for unsupervised learning of visual features," in *Proceedings of the European conference on computer vision (ECCV)*, 2018, pp. 132–149.
- [77] I. Sutskever, O. Vinyals, and Q. V. Le, "Sequence to sequence learning with neural networks," *Advances in neural information processing systems*, vol. 27, 2014.
- [78] D. Bahdanau, K. Cho, and Y. Bengio, "Neural machine translation by jointly learning to align and translate," *arXiv preprint arXiv:1409.0473*, 2014.
- [79] R. Nallapati, B. Zhou, C. Gulcehre, B. Xiang *et al.*, "Abstractive text summarization using sequence-to-sequence rnns and beyond," *arXiv preprint arXiv:1602.06023*, 2016.
- [80] R. J. Weiss, J. Chorowski, N. Jaitly, Y. Wu, and Z. Chen, "Sequence-to-sequence models can directly translate foreign speech," *arXiv preprint arXiv:1703.08581*, 2017.
- [81] X. Liu, X. Tan, Y. Guo, Y. Chen, and Z. Zhang, "Cstrm: Contrastive self-supervised trajectory representation model for trajectory similarity computation," *Computer Communications*, vol. 185, pp. 159–167, 2022.
- [82] Y. Yan, H. Wen, S. Zhong, W. Chen, H. Chen, Q. Wen, R. Zimmermann, and Y. Liang, "When urban region profiling meets large language models," *arXiv preprint arXiv:2310.18340*, 2023.
- [83] R. Li, T. Zhong, X. Jiang, G. Trajcevski, J. Wu, and F. Zhou, "Mining spatio-temporal relations via self-paced graph contrastive learning," in *Proceedings of the 28th ACM SIGKDD Conference on Knowledge Discovery and Data Mining*, 2022, pp. 936–944.
- [84] Y. Ren, Y. Chen, S. Liu, B. Wang, H. Yu, and Z. Cui, "Tpllm: A traffic prediction framework based on pretrained large language models," *arXiv preprint arXiv:2403.02221*, 2024.
- [85] H. Xue and F. D. Salim, "Promptcast: A new prompt-based learning paradigm for time series forecasting," *IEEE Transactions on Knowledge and Data Engineering*, 2023.
- [86] X. Yu, Z. Chen, Y. Ling, S. Dong, Z. Liu, and Y. Lu, "Temporal data meets llm—explainable financial time series forecasting," *arXiv preprint arXiv:2306.11025*, 2023.
- [87] T. Zhou, P. Niu, L. Sun, R. Jin *et al.*, "One fits all: Power general time series analysis by pretrained lm," *Advances in neural information processing systems*, vol. 36, 2024.
- [88] N. Gruver, M. Finzi, S. Qiu, and A. G. Wilson, "Large language models are zero-shot time series forecasters," *Advances in Neural Information Processing Systems*, vol. 36, 2024.
- [89] Y. Yuan, J. Ding, J. Feng, D. Jin, and Y. Li, "Unist: A prompt-empowered universal model for urban spatio-temporal prediction," *arXiv preprint arXiv:2402.11838*, 2024.
- [90] F. Jia, K. Wang, Y. Zheng, D. Cao, and Y. Liu, "Gpt4mts: Prompt-based large language model for multimodal time-series forecasting," in *Proceedings of the AAAI Conference on Artificial Intelligence*, vol. 38, no. 21, 2024, pp. 23 343–23 351.
- [91] M. Jin, S. Wang, L. Ma, Z. Chu, J. Y. Zhang, X. Shi, P.-Y. Chen, Y. Liang, Y.-F. Li, S. Pan *et al.*, "Time-llm: Time series forecasting by reprogramming large language models," *arXiv preprint arXiv:2310.01728*, 2023.
- [92] D. Cao, F. Jia, S. O. Arik, T. Pfister, Y. Zheng, W. Ye, and Y. Liu, "Tempo: Prompt-based generative pre-trained transformer for time series forecasting," *arXiv preprint arXiv:2310.04948*, 2023.
- [93] S. Feng, H. Lyu, C. Chen, and Y.-S. Ong, "Where to move next: Zero-shot generalization of llms for next poi recommendation," *arXiv preprint arXiv:2404.01855*, 2024.
- [94] P. Li, M. de Rijke, H. Xue, S. Ao, Y. Song, and F. D. Salim, "Large language models for next point-of-interest recommendation," *arXiv preprint arXiv:2404.17591*, 2024.
- [95] Z. Guo, R. Zhang, X. Zhu, Y. Tang, X. Ma, J. Han, K. Chen, P. Gao, X. Li, H. Li *et al.*, "Point-bind & point-llm: Aligning point cloud with multi-modality for 3d understanding, generation, and instruction following," *arXiv preprint arXiv:2309.00615*, 2023.
- [96] Y. Hong, H. Zhen, P. Chen, S. Zheng, Y. Du, Z. Chen, and C. Gan, "3d-llm: Injecting the 3d world into large language models," *Advances in Neural Information Processing Systems*, vol. 36, pp. 20 482–20 494, 2023.
- [97] J. Jiang, D. Pan, H. Ren, X. Jiang, C. Li, and J. Wang, "Self-supervised trajectory representation learning with temporal regularities and travel semantics," in *2023 IEEE 39th international conference on data engineering (ICDE)*. IEEE, 2023, pp. 843–855.
- [98] Y. Li, W. Huang, G. Cong, H. Wang, and Z. Wang, "Urban region representation learning with openstreetmap building footprints," in *Proceedings of the 29th ACM SIGKDD Conference on Knowledge Discovery and Data Mining*, 2023, pp. 1363–1373.
- [99] H. Wan, Y. Lin, S. Guo, and Y. Lin, "Pre-training time-aware location embeddings from spatial-temporal trajectories," *IEEE Transactions on Knowledge and Data Engineering*, vol. 34, no. 11, pp. 5510–5523, 2021.
- [100] Y. Lin, H. Wan, S. Guo, and Y. Lin, "Contrastive pre-training of spatial-temporal trajectory embeddings," *arXiv preprint arXiv:2207.14539*, 2022.
- [101] Q. Zhang, C. Huang, L. Xia, Z. Wang, S. M. Yiu, and R. Han, "Spatial-temporal graph learning with adversarial contrastive adaptation," in *International Conference on Machine Learning*. PMLR, 2023, pp. 41 151–41 163.
- [102] M. Xu, W. Dai, C. Liu, X. Gao, W. Lin, G.-J. Qi, and H. Xiong, "Spatial-temporal transformer networks for traffic flow forecasting," *arXiv preprint arXiv:2001.02908*, 2020.
- [103] X. Liu, Y. Liang, C. Huang, Y. Zheng, B. Hooi, and R. Zimmermann, "When do contrastive learning signals help spatio-temporal graph forecasting?" in *Proceedings of the 30th International Conference on Advances in Geographic Information Systems*, 2022, pp. 1–12.
- [104] X. Man, C. Zhang, J. Feng, C. Li, and J. Shao, "W-mae: Pre-trained weather model with masked autoencoder for multi-variable weather forecasting," *arXiv preprint arXiv:2304.08754*, 2023.
- [105] K. Ranasinghe, M. Naseer, S. Khan, F. S. Khan, and M. S. Ryoo, "Self-supervised video transformer," in *Proceedings of the IEEE/CVF Conference on Computer Vision and Pattern Recognition (CVPR)*, June 2022, pp. 2874–2884.
- [106] H. Qu, Y. Gong, M. Chen, J. Zhang, Y. Zheng, and Y. Yin, "Forecasting fine-grained urban flows via spatio-temporal contrastive self-supervision," *IEEE Transactions on Knowledge and Data Engineering*, 2022.



- [107] J. Ji, J. Wang, C. Huang, J. Wu, B. Xu, Z. Wu, J. Zhang, and Y. Zheng, "Spatio-temporal self-supervised learning for traffic flow prediction," in *Proceedings of the AAAI conference on artificial intelligence*, vol. 37, no. 4, 2023, pp. 4356–4364.
- [108] Y. Wu, T. Zhang, W. Ke, S. Süssstrunk, and M. Salzmann, "Spatiotemporal self-supervised learning for point clouds in the wild," in *Proceedings of the IEEE/CVF Conference on Computer Vision and Pattern Recognition (CVPR)*, June 2023, pp. 5251–5260.
- [109] K. Ranasinghe and M. S. Ryoo, "Language-based action concept spaces improve video self-supervised learning," *Advances in Neural Information Processing Systems*, vol. 36, pp. 74980–74994, 2023.
- [110] J. Fu, R. Gao, Y. Yu, J. Wu, J. Li, D. Liu, and Z. Ye, "Contrastive graph learning long and short-term interests for poi recommendation," *Expert Systems with Applications*, vol. 238, p. 121931, 2024.
- [111] Q. Gao, J. Hong, X. Xu, P. Kuang, F. Zhou, and G. Trajcevski, "Predicting human mobility via self-supervised disentanglement learning," *IEEE Transactions on Knowledge and Data Engineering*, 2023.
- [112] F. Zhou, P. Wang, X. Xu, W. Tai, and G. Trajcevski, "Contrastive trajectory learning for tour recommendation," *ACM Transactions on Intelligent Systems and Technology (TIST)*, vol. 13, no. 1, pp. 1–25, 2021.
- [113] Q. Gao, W. Wang, K. Zhang, X. Yang, C. Miao, and T. Li, "Self-supervised representation learning for trip recommendation," *Knowledge-Based Systems*, vol. 247, p. 108791, 2022.
- [114] S. Jiang, W. He, L. Cui, Y. Xu, and L. Liu, "Modeling long-and short-term user preferences via self-supervised learning for next poi recommendation," *ACM Transactions on Knowledge Discovery from Data*, vol. 17, no. 9, pp. 1–20, 2023.
- [115] F. Zhou, Y. Dai, Q. Gao, P. Wang, and T. Zhong, "Self-supervised human mobility learning for next location prediction and trajectory classification," *Knowledge-Based Systems*, vol. 228, p. 107214, 2021.
- [116] C. Sharma and M. Kaul, "Self-supervised few-shot learning on point clouds," *Advances in Neural Information Processing Systems*, vol. 33, pp. 7212–7221, 2020.
- [117] K. Ayush, B. Uz Kent, C. Meng, K. Tanmay, M. Burke, D. Lobell, and S. Ermon, "Geography-aware self-supervised learning," in *Proceedings of the IEEE/CVF International Conference on Computer Vision*, 2021, pp. 10 181–10 190.
- [118] K. Zhang, T. Li, S. Shen, B. Liu, J. Chen, and Q. Liu, "Adaptive graph convolutional network with attention graph clustering for co-saliency detection," in *Proceedings of the IEEE/CVF conference on computer vision and pattern recognition*, 2020, pp. 9050–9059.
- [119] J. Pöppelbaum, G. S. Chadha, and A. Schwung, "Contrastive learning based self-supervised time-series analysis," *Applied Soft Computing*, vol. 117, p. 108397, 2022.
- [120] E. Seong, H. Lee, and D.-K. Chae, "Self-supervised framework based on subject-wise clustering for human subject time series data," in *Proceedings of the AAAI Conference on Artificial Intelligence*, vol. 38, no. 20, 2024, pp. 22 341–22 349.
- [121] S. Jawed, J. Grabocka, and L. Schmidt-Thieme, "Self-supervised learning for semi-supervised time series classification," in *Advances in Knowledge Discovery and Data Mining: 24th Pacific-Asia Conference, PAKDD 2020, Singapore, May 11–14, 2020, Proceedings, Part I 24*. Springer, 2020, pp. 499–511.
- [122] Q. Ma, S. Li, W. Zhuang, J. Wang, and D. Zeng, "Self-supervised time series clustering with model-based dynamics," *IEEE Transactions on Neural Networks and Learning Systems*, vol. 32, no. 9, pp. 3942–3955, 2020.
- [123] J. Si, Y. Xiang, J. Yang, L. Li, B. Tu, X. Chen, and R. Zhang, "A dual self-supervised deep trajectory clustering method," in *2023 IEEE Symposium on Computers and Communications (ISCC)*. IEEE, 2023, pp. 1169–1172.
- [124] P. Tokmakov, M. Hebert, and C. Schmid, "Unsupervised learning of video representations via dense trajectory clustering," in *Computer Vision—ECCV 2020 Workshops: Glasgow, UK, August 23–28, 2020, Proceedings, Part II 16*. Springer, 2020, pp. 404–421.
- [125] L. Pei, Y. Cao, Y. Kang, Z. Xu, and Z. Zhao, "Self-supervised spatiotemporal clustering of vehicle emissions with graph convolutional network," *IEEE Transactions on Neural Networks and Learning Systems*, 2023.
- [126] J. Sauder and B. Sievers, "Self-supervised deep learning on point clouds by reconstructing space," *Advances in Neural Information Processing Systems*, vol. 32, 2019.
- [127] Z. Dai, E. Getzen, and Q. Long, "Sadi: Similarity-aware diffusion model-based imputation for incomplete temporal ehr data," in *International Conference on Artificial Intelligence and Statistics*. PMLR, 2024, pp. 4195–4203.
- [128] Y. Tashiro, J. Song, Y. Song, and S. Ermon, "Csd: Conditional score-based diffusion models for probabilistic time series imputation," *Advances in Neural Information Processing Systems*, vol. 34, pp. 24 804–24 816, 2021.
- [129] C. Zhang, Y. Zhang, Q. Shao, B. Li, Y. Lv, X. Piao, and B. Yin, "Chat-traffic: Text-to-traffic generation via diffusion model," *arXiv preprint arXiv:2311.16203*, 2023.
- [130] J. Hu, X. Liu, Z. Fan, Y. Liang, and R. Zimmermann, "Towards unifying diffusion models for probabilistic spatio-temporal graph learning," *arXiv preprint arXiv:2310.17360*, 2023.
- [131] G. Liang, P. Tiwari, S. Nowaczyk, S. Byttner, and F. Alonso-Fernandez, "Dynamic causal explanation based diffusion-variational graph neural network for spatio-temporal forecasting," *arXiv preprint arXiv:2305.09703*, 2023.
- [132] Z. Zhou, J. Ding, Y. Liu, D. Jin, and Y. Li, "Towards generative modeling of urban flow through knowledge-enhanced denoising diffusion," in *Proceedings of the 31st ACM International Conference on Advances in Geographic Information Systems*, 2023, pp. 1–12.
- [133] H. Wen, Y. Lin, Y. Xia, H. Wan, Q. Wen, R. Zimmermann, and Y. Liang, "Diffstg: Probabilistic spatio-temporal graph forecasting with denoising diffusion models," in *Proceedings of the 31st ACM International Conference on Advances in Geographic Information Systems*, 2023, pp. 1–12.
- [134] Y. Zhu, Y. Ye, S. Zhang, X. Zhao, and J. Yu, "Difftraj: Generating gps trajectory with diffusion probabilistic model," *Advances in Neural Information Processing Systems*, vol. 36, 2024.
- [135] L. Lin, D. Shi, A. Han, and J. Gao, "Specstg: A fast spectral diffusion framework for probabilistic spatio-temporal traffic forecasting," *arXiv preprint arXiv:2401.08119*, 2024.
- [136] X. Ling, C. Li, F. Qin, P. Yang, and Y. Huang, "Srndiff: Short-term rainfall nowcasting with condition diffusion model," *arXiv preprint arXiv:2402.13737*, 2024.
- [137] T. Wei, Y. Lin, S. Guo, Y. Lin, Y. Huang, C. Xiang, Y. Bai, M. Ya, and H. Wan, "Diff-rntraj: A structure-aware diffusion model for road network-constrained trajectory generation," *arXiv preprint arXiv:2402.07369*, 2024.
- [138] R. Li, X. Li, S. Gao, S. B. Choy, and J. Gao, "Graph convolution recurrent denoising diffusion model for multivariate probabilistic temporal forecasting," in *International Conference on Advanced Data Mining and Applications*. Springer, 2023, pp. 661–676.
- [139] C. Chu, H. Zhang, P. Wang, and F. Lu, "Simulating human mobility with a trajectory generation framework based on diffusion model," *International Journal of Geographical Information Science*, pp. 1–32, 2024.
- [140] Z. Hua, Y. He, C. Ma, and A. Anderson-Frey, "Weather prediction with diffusion guided by realistic forecast processes," *arXiv preprint arXiv:2402.06666*, 2024.
- [141] Y. Qin, H. Wu, W. Ju, X. Luo, and M. Zhang, "A diffusion model for poi recommendation," *ACM Transactions on Information Systems*, vol. 42, no. 2, pp. 1–27, 2023.
- [142] R. Spetlik, D. Rozumnyi, and J. Matas, "Single-image deblurring, trajectory and shape recovery of fast moving objects with denoising diffusion probabilistic models," in *Proceedings of the IEEE/CVF Winter Conference on Applications of Computer Vision*, 2024, pp. 6857–6866.
- [143] B. Chang, Y. Park, D. Park, S. Kim, and J. Kang, "Content-aware hierarchical point-of-interest embedding model for successive poi recommendation," in *IJCAI*, vol. 20, 2018, pp. 3301–3307.
- [144] X. Li, K. Zhao, G. Cong, C. S. Jensen, and W. Wei, "Deep representation learning for trajectory similarity computation," in *2018 IEEE 34th international conference on data engineering (ICDE)*. IEEE, 2018, pp. 617–628.
- [145] Y. Zhang, A. Liu, G. Liu, Z. Li, and Q. Li, "Deep representation learning of activity trajectory similarity computation," in *2019 IEEE International Conference on Web Services (ICWS)*. IEEE, 2019, pp. 312–319.
- [146] A. Liu, Y. Zhang, X. Zhang, G. Liu, Y. Zhang, Z. Li, L. Zhao, Q. Li, and X. Zhou, "Representation learning with multi-level attention for activity trajectory similarity computation," *IEEE Transactions on Knowledge and Data Engineering*, vol. 34, no. 5, pp. 2387–2400, 2020.
- [147] S. Taghizadeh, A. Elekes, M. Schäler, and K. Böhm, "How meaningful are similarities in deep trajectory representations?" *Information Systems*, vol. 98, p. 101452, 2021.
- [148] D. Yao, H. Hu, L. Du, G. Cong, S. Han, and J. Bi, "Trajgat: A graph-based long-term dependency modeling approach for trajectory similarity computation," in *Proceedings of the 28th ACM SIGKDD conference on knowledge discovery and data mining*, 2022, pp. 2275–2285.

- [149] C. Liu, H. Yang, J. Fu, and X. Qian, "Learning trajectory-aware transformer for video super-resolution," in *Proceedings of the IEEE/CVF conference on computer vision and pattern recognition*, 2022, pp. 5687–5696.
- [150] T.-Y. Fu and W.-C. Lee, "Trembr: Exploring road networks for trajectory representation learning," *ACM Transactions on Intelligent Systems and Technology (TIST)*, vol. 11, no. 1, pp. 1–25, 2020.
- [151] X. Wu, C. Huang, C. Zhang, and N. V. Chawla, "Hierarchically structured transformer networks for fine-grained spatial event forecasting," in *WWW*, 2020, pp. 2320–2330.
- [152] J. Jiang, C. Han, W. X. Zhao, and J. Wang, "Pdformer: Propagation delay-aware dynamic long-range transformer for traffic flow prediction," *arXiv preprint arXiv:2301.07945*, 2023.
- [153] D. Jin, J. Shi, R. Wang, Y. Li, Y. Huang, and Y.-B. Yang, "Trafformer: Unify time and space in traffic prediction," in *International Conference on Artificial Intelligence (AAAI)*, vol. 37, no. 7, 2023, pp. 8114–8122.
- [154] S. Chen, G. Long, T. Shen, and J. Jiang, "Prompt federated learning for weather forecasting: Toward foundation models on meteorological data," *arXiv preprint arXiv:2301.09152*, 2023.
- [155] Z. Liu, D. Ostrenga, B. Vollmer, B. Deshong, K. Macritchie, M. Greene, and S. Kempler, "Global precipitation measurement mission products and services at the nasa ges disc," *Bulletin of the American Meteorological Society*, vol. 98, no. 3, pp. 437–444, 2017.
- [156] Q. Wu, M. Li, J. Shen, L. Lü, B. Du, and K. Zhang, "Transformerlight: A novel sequence modeling based traffic signaling mechanism via gated transformer," in *Proceedings of the 29th ACM SIGKDD Conference on Knowledge Discovery and Data Mining*, 2023, pp. 2639–2647.
- [157] M. Beladev, G. Katz, L. Rokach, U. Singer, and K. Radinsky, "Graphert—transformers-based temporal dynamic graph embedding," in *Proceedings of the 32nd ACM International Conference on Information and Knowledge Management*, 2023, pp. 68–77.
- [158] S. Yang, J. Liu, and K. Zhao, "Getnext: trajectory flow map enhanced transformer for next poi recommendation," in *Proceedings of the 45th International ACM SIGIR Conference on research and development in information retrieval*, 2022, pp. 1144–1153.
- [159] Y. Wu, G. Zhao, M. Li, Z. Zhang, and X. Qian, "Reason generation for point of interest recommendation via a hierarchical attention-based transformer model," *IEEE Transactions on Multimedia*, 2023.
- [160] S. Jiang and J. Wu, "Temporal-geographical attention-based transformer for point-of-interest recommendation," *Journal of Intelligent & Fuzzy Systems*, no. Preprint, pp. 1–11, 2023.
- [161] S. Halder, K. H. Lim, J. Chan, and X. Zhang, "Capacity-aware fair poi recommendation combining transformer neural networks and resource allocation policy," *Applied Soft Computing*, vol. 147, p. 110720, 2023.
- [162] Y. Qin, Y. Fang, H. Luo, F. Zhao, and C. Wang, "Next point-of-interest recommendation with auto-correlation enhanced multi-modal transformer network," in *Proceedings of the 45th International ACM SIGIR Conference on Research and Development in Information Retrieval*, 2022, pp. 2612–2616.
- [163] S. Halder, K. H. Lim, J. Chan, and X. Zhang, "Transformer-based multi-task learning for queuing time aware next poi recommendation," in *Pacific-Asia Conference on Knowledge Discovery and Data Mining*, Springer, 2021, pp. 510–523.
- [164] Z. Fang, Y. Du, L. Chen, Y. Hu, Y. Gao, and G. Chen, "E 2 dtc: An end to end deep trajectory clustering framework via self-training," in *2021 IEEE 37th International Conference on Data Engineering (ICDE)*. IEEE, 2021, pp. 696–707.
- [165] C. Wang, F. Lyu, S. Wu, Y. Wang, L. Xu, F. Zhang, S. Wang, Y. Wang, and Z. Du, "A deep trajectory clustering method based on sequence-to-sequence autoencoder model," *Transactions in GIS*, vol. 26, no. 4, pp. 1801–1820, 2022.
- [166] H. S. Kim, J. H. Kang, H. W. Moon, and J. G. Lee, "Anomalous trajectory detection based on seq2seq auto-encoder," *other journals*, vol. 28, no. 1, pp. 35–40, 2020.
- [167] X. Wang, H. Zhang, Y. Zhang, M. Wang, J. Song, T. Lai, and M. Khushi, "Learning nonstationary time-series with dynamic pattern extractions," *IEEE Transactions on Artificial Intelligence*, vol. 3, no. 5, pp. 778–787, 2021.
- [168] M. Hashemi and H. A. Karimi, "A critical review of real-time map-matching algorithms: Current issues and future directions," *Computers, Environment and Urban Systems*, vol. 48, pp. 153–165, 2014.
- [169] S. Brakatsoulas, D. Pfoser, R. Salas, and C. Wenk, "On map-matching vehicle tracking data," in *Proceedings of the 31st international conference on Very large data bases*, 2005, pp. 853–864.
- [170] M. A. Quddus, W. Y. Ochieng, and R. B. Noland, "Current map-matching algorithms for transport applications: State-of-the art and future research directions," *Transportation research part c: Emerging technologies*, vol. 15, no. 5, pp. 312–328, 2007.
- [171] P. Newson and J. Krumm, "Hidden markov map matching through noise and sparseness," in *Proceedings of the 17th ACM SIGSPATIAL international conference on advances in geographic information systems*, 2009, pp. 336–343.
- [172] C. Yang, M. Sun, W. X. Zhao, Z. Liu, and E. Y. Chang, "A neural network approach to jointly modeling social networks and mobile trajectories," *ACM Transactions on Information Systems (TOIS)*, vol. 35, no. 4, pp. 1–28, 2017.
- [173] S. Li, W. Chen, B. Yan, Z. Li, S. Zhu, and Y. Yu, "Self-supervised contrastive representation learning for large-scale trajectories," *Future Generation Computer Systems*, vol. 148, pp. 357–366, 2023.
- [174] H. Wang and Z. Li, "Region representation learning via mobility flow," in *International Conference on Information and Knowledge Management (CIKM)*, 2017, pp. 237–246.
- [175] Z. Yao, Y. Fu, B. Liu, W. Hu, and H. Xiong, "Representing urban functions through zone embedding with human mobility patterns," in *International Joint Conferences on Artificial Intelligence (IJCAI)*, 2018.
- [176] Y. Fu, P. Wang, J. Du, L. Wu, and X. Li, "Efficient region embedding with multi-view spatial networks: A perspective of locality-constrained spatial autocorrelations," in *AAAI*, vol. 33, no. 01, 2019, pp. 906–913.
- [177] Y. Zhang, Y. Fu, P. Wang, X. Li, and Y. Zheng, "Unifying inter-region autocorrelation and intra-region structures for spatial embedding via collective adversarial learning," in *International Conference on Knowledge Discovery & Data Mining (KDD)*, 2019, pp. 1700–1708.
- [178] M. Zhang, T. Li, Y. Li, and P. Hui, "Multi-view joint graph representation learning for urban region embedding," in *International Joint Conferences on Artificial Intelligence (IJCAI)*, 2021, pp. 4431–4437.
- [179] S. Wu, X. Yan, X. Fan, S. Pan, S. Zhu, C. Zheng, M. Cheng, and C. Wang, "Multi-graph fusion networks for urban region embedding," *arXiv preprint arXiv:2201.09760*, 2022.
- [180] Q. Zhang, X. Ren, L. Xia, S. M. Yiu, and C. Huang, "Spatio-temporal graph learning with large language model," 2023.
- [181] R. Feng, Y. Gao, T. H. E. Tse, X. Ma, and H. J. Chang, "Diffpose: Spatiotemporal diffusion model for video-based human pose estimation," in *Proceedings of the IEEE/CVF International Conference on Computer Vision*, 2023, pp. 14 861–14 872.
- [182] L. Liu, J. Zhen, G. Li, G. Zhan, Z. He, B. Du, and L. Lin, "Dynamic spatial-temporal representation learning for traffic flow prediction," *IEEE Transactions on Intelligent Transportation Systems*, vol. 22, no. 11, pp. 7169–7183, 2020.
- [183] J. Wang, J. Jiang, W. Jiang, C. Li, and W. X. Zhao, "Libcity: An open library for traffic prediction," in *Proceedings of the 29th international conference on advances in geographic information systems*, 2021, pp. 145–148.
- [184] Z. Pan, Y. Liang, W. Wang, Y. Yu, Y. Zheng, and J. Zhang, "Urban traffic prediction from spatio-temporal data using deep meta learning," in *International Conference on Knowledge Discovery and Data Mining (KDD)*, 2019, pp. 1720–1730.
- [185] C. Song, Y. Lin, S. Guo, and H. Wan, "Spatial-temporal synchronous graph convolutional networks: A new framework for spatial-temporal network data forecasting," in *Proceedings of the AAAI conference on artificial intelligence*, vol. 34, no. 01, 2020, pp. 914–921.
- [186] Y. Li, R. Yu, C. Shahabi, and Y. Liu, "Diffusion convolutional recurrent neural network: Data-driven traffic forecasting," *arXiv preprint arXiv:1707.01926*, 2017.
- [187] X. Yi, J. Zhang, Z. Wang, T. Li, and Y. Zheng, "Deep distributed fusion network for air quality prediction," in *International Conference on Knowledge Discovery and Data Mining (KDD)*, 2018, pp. 965–973.
- [188] S. Hasan and S. V. Ukkusuri, "Location contexts of user check-ins to model urban geo life-style patterns," *PLoS one*, vol. 10, no. 5, p. e0124819, 2015.
- [189] S. Rasp, P. D. Dueben, S. Scher, J. A. Weyn, S. Mouatadid, and N. Thuerey, "Weatherbench: a benchmark data set for data-driven weather forecasting," *Journal of Advances in Modeling Earth Systems*, vol. 12, no. 11, p. e2020MS002203, 2020.
- [190] G. Zheng, Y. Xiong, X. Zang, J. Feng, H. Wei, H. Zhang, Y. Li, K. Xu, and Z. Li, "Learning phase competition for traffic signal control," in *Proceedings of the 28th ACM international conference on information and knowledge management*, 2019, pp. 1963–1972.
- [191] D. Yang, D. Zhang, V. W. Zheng, and Z. Yu, "Modeling user activity preference by leveraging user spatial temporal characteristics in lbsns," *IEEE Transactions on Systems, Man, and Cybernetics: Systems*, vol. 45, no. 1, pp. 129–142, 2014.

- [192] L. Chen, L. Zhang, S. Cao, Z. Wu, and J. Cao, "Personalized itinerary recommendation: Deep and collaborative learning with textual information," *Expert Systems with Applications*, vol. 144, p. 113070, 2020.
- [193] S. Guo, Y. Lin, H. Wan, X. Li, and G. Cong, "Learning dynamics and heterogeneity of spatial-temporal graph data for traffic forecasting," *TKDE*, vol. 34, no. 11, pp. 5415–5428, 2021.
- [194] L. Han, B. Du, L. Sun, Y. Fu, Y. Lv, and H. Xiong, "Dynamic and multi-faceted spatio-temporal deep learning for traffic speed forecasting," in *SIGKDD*, 2021, pp. 547–555.
- [195] S. Lan, Y. Ma, W. Huang, W. Wang, H. Yang, and P. Li, "Dstagnn: Dynamic spatial-temporal aware graph neural network for traffic flow forecasting," in *International Conference on Machine Learning (ICML)*. PMLR, 2022, pp. 11 906–11 917.
- [196] X. Rao, H. Wang, L. Zhang, J. Li, S. Shang, and P. Han, "Fogs: First-order gradient supervision with learning-based graph for traffic flow forecasting," in *International Joint Conferences on Artificial Intelligence (IJCAI)*. ijcai.org, 2022.
- [197] J. Choi, H. Choi, J. Hwang, and N. Park, "Graph neural controlled differential equations for traffic forecasting," in *International Conference on Artificial Intelligence (AAAI)*, vol. 36, no. 6, 2022, pp. 6367–6374.
- [198] L. Xia, C. Huang, Y. Xu, P. Dai, L. Bo, X. Zhang, and T. Chen, "Spatial-temporal sequential hypergraph network for crime prediction with dynamic multiplex relation learning," *arXiv preprint arXiv:2201.02435*, 2022.
- [199] S. Guo, Y. Lin, N. Feng, C. Song, and H. Wan, "Attention based spatial-temporal graph convolutional networks for traffic flow forecasting," in *International Conference on Artificial Intelligence (AAAI)*. International Conference on Artificial Intelligence (AAAI), pp. 922–929, 2021.
- [200] S. Bai, J. Z. Kolter, and V. Koltun, "An empirical evaluation of generic convolutional and recurrent networks for sequence modeling," *arXiv:1803.01271*, 2018.
- [201] S. Shleifer, C. McCreery, and V. Chitters, "Incrementally improving graph wavenet performance on traffic prediction," *arXiv preprint arXiv:1912.07390*, 2019.
- [202] X. Han and S. Gong, "Lst-gcn: Long short-term memory embedded graph convolution network for traffic flow forecasting," *Electronics*, vol. 11, no. 14, p. 2230, 2022.
- [203] S. Huang, D. Wang, X. Wu, and A. Tang, "Dsanet: Dual self-attention network for multivariate time series forecasting," in *International Conference on Information and Knowledge Management (CIKM)*, 2019, pp. 2129–2132.
- [204] J. Zhang, Y. Zheng, and D. Qi, "Deep spatio-temporal residual networks for citywide crowd flows prediction," in *International Conference on Artificial Intelligence (AAAI)*, 2017.
- [205] Z. Shao, Z. Zhang, F. Wang, and Y. Xu, "Pre-training enhanced spatial-temporal graph neural network for multivariate time series forecasting," in *International Conference on Knowledge Discovery and Data Mining (KDD)*, 2022, pp. 1567–1577.
- [206] Y. Chen, I. Segovia, and Y. R. Gel, "Z-gcnets: time zigzags at graph convolutional networks for time series forecasting," in *International Conference on Machine Learning (ICML)*. PMLR, 2021, pp. 1684–1694.
- [207] Y. Chen, I. Segovia-Dominguez *et al.*, "Tamp-s2gcnets: coupling time-aware multipersistence knowledge representation with spatio-supra graph convolutional networks for time-series forecasting," in *ICLR*, 2021.
- [208] J. Zhu, Q. Wang, C. Tao, H. Deng *et al.*, "Ast-gcn: Attribute-augmented spatiotemporal graph convolutional network for traffic forecasting," *IEEE Access*, vol. 9, pp. 35 973–35 983, 2021.
- [209] R. Lam, A. Sanchez-Gonzalez, M. Willson, P. Wirsberger, M. Fortunato, F. Alet, S. Ravuri, T. Ewalds, Z. Eaton-Rosen, W. Hu *et al.*, "Learning skillful medium-range global weather forecasting," *Science*, vol. 382, no. 6677, pp. 1416–1421, 2023.
- [210] H. Wu, W. Xion, F. Xu, X. Luo, C. Chen, X.-S. Hua, and H. Wang, "Pastnet: Introducing physical inductive biases for spatio-temporal video prediction," *arXiv preprint arXiv:2305.11421*, 2023.
- [211] G. Li, Q. Chen, B. Zheng, H. Yin, Q. V. H. Nguyen, and X. Zhou, "Group-based recurrent neural networks for poi recommendation," *ACM Transactions on Data Science*, vol. 1, no. 1, pp. 1–18, 2020.
- [212] L. Huang, Y. Ma, S. Wang, and Y. Liu, "An attention-based spatiotemporal lstm network for next poi recommendation," *IEEE Transactions on Services Computing*, vol. 14, no. 6, pp. 1585–1597, 2019.
- [213] Y. Wu, K. Li, G. Zhao, and X. Qian, "Personalized long-and short-term preference learning for next poi recommendation," *IEEE Transactions on Knowledge and Data Engineering*, vol. 34, no. 4, pp. 1944–1957, 2020.
- [214] D. Wang, C. Chen, C. Di, and M. Shu, "Exploring behavior patterns for next-poi recommendation via graph self-supervised learning," *Electronics*, vol. 12, no. 8, p. 1939, 2023.
- [215] B. Choe, T. Kang, and K. Jung, "Recommendation system with hierarchical recurrent neural network for long-term time series," *IEEE Access*, vol. 9, pp. 72 033–72 039, 2021.
- [216] P. Bedi, P. Khurana, and R. Sharma, "Session based recommendations using cnn-lstm with fuzzy time series," in *International conference on artificial intelligence and speech technology*. Springer, 2021, pp. 432–446.
- [217] X. Zhou, Y. Li, and W. Liang, "Cnn-rnn based intelligent recommendation for online medical pre-diagnosis support," *IEEE/ACM Transactions on Computational Biology and Bioinformatics*, vol. 18, no. 3, pp. 912–921, 2020.
- [218] J. Wang, X. Li, J. Li, Q. Sun, and H. Wang, "Ngc: A new rnn model for time-series data prediction," *Big Data Research*, vol. 27, p. 100296, 2022.
- [219] J. Gomide, A. Veloso, W. Meira Jr, V. Almeida, F. Benevenuto, F. Ferraz, and M. Teixeira, "Dengue surveillance based on a computational model of spatio-temporal locality of twitter," in *Proceedings of the 3rd international web science conference*, 2011, pp. 1–8.
- [220] M. Kulldorff, R. Heffernan, J. Hartman, R. Assunção, and F. Mostashari, "A space-time permutation scan statistic for disease outbreak detection," *PLoS medicine*, vol. 2, no. 3, p. e59, 2005.
- [221] N. Mrabah, N. M. Khan, R. Ksantini, and Z. Lachiri, "Deep clustering with a dynamic autoencoder," *arXiv preprint arXiv:1901.07752*, 2019.
- [222] J.-G. Lee, J. Han, and K.-Y. Whang, "Trajectory clustering: a partition-and-group framework," in *Proceedings of the 2007 ACM SIGMOD international conference on Management of data*, 2007, pp. 593–604.
- [223] S. K. Kumaran, D. P. Dogra, P. P. Roy, and A. Mitra, "Video trajectory classification and anomaly detection using hybrid cnn-vae," *arXiv preprint arXiv:1812.07203*, 2018.
- [224] G. Richard, B. Grossin, G. Germaine, G. Hébrail, and A. de Moliner, "Autoencoder-based time series clustering with energy applications," *arXiv preprint arXiv:2002.03624*, 2020.
- [225] T. Thinsungnoen, K. Kerdprasop, and N. Kerdprasop, "Deep autoencoder networks optimized with genetic algorithms for efficient ecg clustering," *Int. J. Mach. Learn. Comput*, vol. 8, no. 2, pp. 112–116, 2018.
- [226] N. Tavakoli, S. Siami-Namini, M. Adl Khanghah, F. Mirza Soltani, and A. Siami Namin, "An autoencoder-based deep learning approach for clustering time series data," *SN Applied Sciences*, vol. 2, pp. 1–25, 2020.
- [227] G. Li, B. Choi, J. Xu, S. S. Bhowmick, D. N.-y. Mah, and G. L.-H. Wong, "Autoshape: An autoencoder-shapelet approach for time series clustering," *arXiv preprint arXiv:2208.04313*, 2022.
- [228] Y. Li, Q. Xu, W. Li, and J. Nie, "Automatic clustering-based two-branch cnn for hyperspectral image classification," *IEEE Transactions on Geoscience and Remote Sensing*, vol. 59, no. 9, pp. 7803–7816, 2020.
- [229] X. Pan, J. Shi, P. Luo, X. Wang, and X. Tang, "Spatial as deep: Spatial cnn for traffic scene understanding," in *International Conference on Artificial Intelligence (AAAI)*, vol. 32, no. 1, 2018.
- [230] J. Zhang, C.-G. Li, C. You, X. Qi, H. Zhang, J. Guo, and Z. Lin, "Self-supervised convolutional subspace clustering network," in *Proceedings of the IEEE/CVF conference on computer vision and pattern recognition*, 2019, pp. 5473–5482.
- [231] C. Chen, D. Zhang, P. S. Castro, N. Li, L. Sun, S. Li, and Z. Wang, "iboat: Isolation-based online anomalous trajectory detection," *IEEE Transactions on Intelligent Transportation Systems*, vol. 14, no. 2, pp. 806–818, 2013.
- [232] L. Song, R. Wang, D. Xiao, X. Han, Y. Cai, and C. Shi, "Anomalous trajectory detection using recurrent neural network," in *International Conference on Advanced Data Mining and Applications*. Springer, 2018, pp. 263–277.
- [233] A. Nanduri and L. Sherry, "Anomaly detection in aircraft data using recurrent neural networks (rnn)," in *2016 Integrated Communications Navigation and Surveillance (ICNS)*. Ieee, 2016, pp. 5C2–1.
- [234] C. Qi and Y. Liu, "Chinese character relationship extraction based on bert and cnn-bigru-att," in *2021 International Conference on Electronic Information Engineering and Computer Science (EIECS)*. IEEE, 2021, pp. 522–528.
- [235] D. Zhang, Z. Chang, S. Wu, Y. Yuan, K.-L. Tan, and G. Chen, "Continuous trajectory similarity search for online outlier detection," *IEEE Transactions on Knowledge and Data Engineering*, 2020.