

Monocular 3D lane detection for Autonomous Driving: Recent Achievements, Challenges, and Outlooks

Fulong Ma, Weiqing Qi, Guoyang Zhao, Linwei Zheng, Sheng Wang, Yuxuan Liu and Ming Liu

Abstract—3D lane detection is essential in autonomous driving as it extracts structural and traffic information from the road in three-dimensional space, aiding self-driving cars in logical, safe, and comfortable path planning and motion control. Given the cost of sensors and the advantages of visual data in color information, 3D lane detection based on monocular vision is an important research direction in the realm of autonomous driving, increasingly gaining attention in both industry and academia. Regrettably, recent advancements in visual perception seem inadequate for the development of fully reliable 3D lane detection algorithms, which also hampers the progress of vision-based fully autonomous vehicles. We believe that there is still considerable room for improvement in 3D lane detection algorithms for autonomous vehicles using visual sensors, and significant enhancements are needed. This review looks back and analyzes the current state of achievements in the field of 3D lane detection research. It covers all current monocular-based 3D lane detection processes, discusses the performance of these cutting-edge algorithms, analyzes the time complexity of various algorithms, and highlights the main achievements and limitations of ongoing research efforts. The survey also includes a comprehensive discussion of available 3D lane detection datasets and the challenges that researchers face but have not yet resolved. Finally, our work outlines future research directions and invites researchers and practitioners to join this exciting field.

I. INTRODUCTION

In recent advancements fueled by artificial intelligence, autonomous driving technology has seen rapid evolution, progressively reshaping the paradigms of human transportation. Equipped with an array of sensors, autonomous vehicles emulate human sensory capabilities such as vision and hearing to perceive their surroundings and interpret traffic scenarios for safe navigation[99]. Key among these sensors are LiDAR, high-resolution cameras, millimeter-wave radars, and ultrasonic radars[120, 55], which facilitate feature extraction and object classification combined with high-precision mapping to discern obstacles and the vehicular traffic landscape[115]. Visual sensors, the most extensively utilized in autonomous vehicles, serve as the primary means for environmental perception, encompassing lane detection,

traffic light analysis, road sign detection and recognition, vehicle tracking, pedestrian detection, and short-term traffic prediction[11]. The processing and understanding of visual scenes in autonomous driving, which includes analysis of traffic lights, identification of traffic signs, lane detection, and the detection of nearby pedestrians and vehicles, underpin more robust and safer commands for maneuvers such as steering, overtaking, lane changes, or braking[83, 56]. This integration of sensory data and environmental understanding seamlessly transitions into the domain of scene understanding in autonomous driving, which is pivotal for advancing vehicular autonomy and ensuring road safety.

Scene understanding represents one of the most challenging aspects within the domain of autonomous driving[57]. Without the capability for comprehensive scene understanding, navigating an autonomous vehicle safely through traffic lanes can be as daunting as navigating the world blindfolded for humans. Lane detection, in particular, stands out as a pivotal and challenging task within the realm of scene comprehension[106]. Lanes serve as the most common traffic elements on roads, acting as crucial markers that segment the roadways to ensure the safe and efficient passage of vehicles[80]. Lane detection technology, which automatically identifies road markings, is indispensable; autonomous vehicles lacking this capability could lead to traffic congestion and even severe collisions, thereby compromising passenger safety. Thus, lane detection plays a critical role in the ecosystem of autonomous driving. Unlike typical objects, lane markings occupy only a slender portion of the road scene and are widely distributed, making them uniquely challenging to detect[77]. The task is further complicated by a variety of lane markings, insufficient lighting, obstructions, and interference from similar textures, which are common in many driving scenarios, thus exacerbating the intrinsic challenges associated with lane detection.

Lane detection methods based on monocular vision can be primarily categorized into traditional manual feature approaches and deep learning-based methods[58]. Early endeavors primarily focused on extracting low-level manual features[28, 41], such as edges and color information. However, these approaches often involve complex feature extraction and post-processing designs, and exhibit limited robustness in dynamically changing scenes. Traditional lane detection algorithms based on manual feature extraction commence by identifying characteristics such as color, texture, edges, orientation, and shape of the lane lines, followed by constructing detection models that approximate the lane markings as straight or higher-order curved lines[118]. Nev-

This work was supported by Guangdong Basic and Applied Basic Research Foundation (No. 2021B1515120032), Guangzhou-HKUST(GZ) Joint Funding Program (No. 2024A03J0618), awarded to Prof. Ming Liu. (Corresponding author: Ming Liu.)

Fulong Ma, Weiqing Qi, Guoyang Zhao, Linwei Zheng, Sheng Wang, Yuxuan Liu and Ming Liu are with the Hong Kong University of Science and Technology (Guangzhou), Nansha, Guangzhou, 511400, Guangdong, China. (email:{fmaaf, wqiad, gzhao492, lzhengad, swangei, eelium}@connect.hkust-gz.edu.cn).

Yuxuan Liu is with the Hong Kong University of Science and Technology, Clear Water Bay, Kowloon, Hong Kong SAR, China. (email: yliuhb@ust.hk).

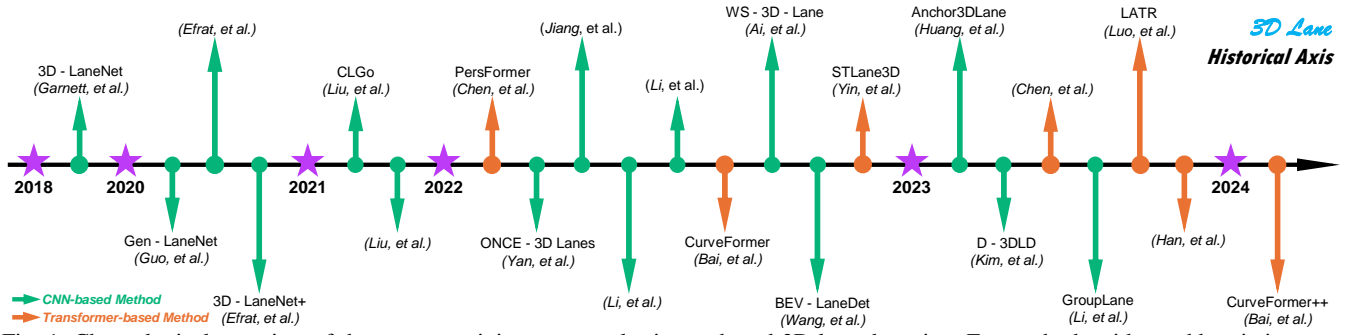


Fig. 1: Chronological overview of the most prestigious monocular image-based 3D lane detection. For methods without abbreviations, we use circled numbers as substitutes, and the corresponding paper names are listed above the timeline chart.

ertheless, due to the lack of distinguishing features and poor adaptability to dynamic environments, traditional methods based on manual features are typically less reliable and more computationally expensive[97]. With the rapid evolution of deep learning, significant strides have been made in the fields of image classification, object detection, and semantic segmentation within computer vision, bringing innovative perspectives to the research of lane detection[98]. Deep neural networks (DNNs), rooted in deep learning, demonstrate profound capability in feature extraction from image data, with Convolutional Neural Networks (CNNs) being the most extensively applied. CNNs represent a specialized category of DNNs, characterized by multiple convolutional layers and bases, making them particularly suitable for processing structured data like visual images, and providing efficient feature extraction for various subsequent tasks[107]. In the context of lane detection, this translates to utilizing deep CNNs to extract high-level features in real-time frames, which are then processed by the model to accurately determine the positions of lane lines[31].

A. Background and Related Works

Due to advancements in deep learning technologies, researchers have developed numerous strategies that have significantly simplified, expedited, and enhanced the task of lane detection[79]. Concurrently, as deep learning becomes increasingly widespread and as new concepts continuously emerge[59], the domain of lane detection has seen a further specialization and refinement in its approaches. Reflecting on the mainstream research trajectories within this domain, camera-based lane detection methods can be principally segmented into two-dimensional (2D) and three-dimensional (3D) lane detection paradigms[12].

2D lane detection. [35, 51] methods aim to accurately delineate the shape and position of lanes within images, primarily employing four distinct approaches: segmentation-based, anchor-based, keypoint-based, and curve-based strategies. (1) Segmentation-based approaches frame 2D lane detection as a pixel-level classification challenge, generating lane masks[117, 64, 65, 117]. These methods cultivate lane groupings through the exploration of effective semantic features and subsequent post-processing, although they are marked by their high computational costs. (2) Anchor-

based approaches are lauded in 2D lane detection for their simplicity and efficiency, typically utilizing linear anchor points to regress positional offsets relative to targets [47, 79, 116]. To circumvent the constraints of linear anchors, [35] employs an intrinsic lane space generating various lane candidates. Heuristically designed row anchors classify row pixels as lanes [110, 50], further evolved into mixed (row and column) anchors in [67] to alleviate positioning errors for side lanes. Moreover, this method significantly enhances inference speed. (3) Keypoint-based approaches offer a more flexible and sparse modeling of lane positions[42, 68, 87], initiating with the estimation of point locations, followed by associating keypoints belonging to the same lane using varying schemes. The primary strategy in [73, 79] is to predict 2D lanes by representing lane structures with predefined keypoints and regressing offsets between sampled and predefined points. Despite promising results, these methods lack the flexibility to adapt to complex lane configurations due to their fixed point design. (4) Curve-based approaches [78, 84, 51] focus on fitting lane lines through various curve equations and specific parameters, transforming 2D lane detection into a curve parameter regression challenge by detecting start and end points alongside curve parameters. Although there have been promising advancements in 2D lane detection, a significant gap remains between the 2D outcomes and the real-world application requirements, notably the precise 3D positioning.

3D lane detection. Due to the inherent lack of depth information in 2D lane detection, projecting these detections into 3D space can result in inaccuracies and reduced robustness[8]. Consequently, numerous researchers have shifted their focus towards lane detection within the 3D domain. Deep learning-based 3D lane detection methodologies primarily bifurcate into CNN-based and Transformer-based approaches, initially constructing dense Bird's Eye View (BEV) feature maps, followed by the extraction of 3D lane information from these intermediate representations[31].

CNN-based methods predominantly include D-LaneNet [24], which proposes a dual-path architecture utilizing Inverse Perspective Mapping (IPM) to transpose features and detect lanes through vertical anchor regression. 3D-LaneNet+ [16] segments BEV features into non-overlapping units, addressing the limitations of anchor orientation through lateral

offsets, angles, and elevation shifts relative to the unit's center. GenLaneNet [25] pioneers the use of a fictitious top-view coordinate system for better feature alignment and introduces a two-stage framework to decouple lane segmentation and geometric encoding. BEVLaneDet [92] employs a virtual camera to ensure spatial consistency and adapts to more complex scenarios through a keypoint-based representation of 3D lanes. GroupLane [48] innovates within the BEV by introducing a row-based classification method, which accommodates lanes in any direction and interacts with feature information within instance groups.

Transformer-based methods include CLGo [52], presenting a two-stage framework capable of estimating camera posture from the image and lane decoders based on BEV features. PersFormer [12] constructs dense BEV queries using offline camera poses, unifying 2D and 3D lane detection under a Transformer-based framework. STLanes3D [96] predicts 3D lanes using fused BEV features and introduces the 3DLane-IOU loss to couple lateral and height errors. Anchor3DLane [31], a CNN-based method, regresses 3D lanes directly from image features based on 3D anchors, significantly reducing computational overhead. CurveFormer [7] leverages sparse query representations and cross-attention mechanisms within Transformers to effectively regress polynomial coefficients of 3D lanes. LATR [53], building on CurveFormer's query anchor modeling, constructs lane-aware query generators and dynamic 3D ground position embeddings. CurveFormer++ [8] proposes a single-stage Transformer detection method that does not require image feature view transformation and directly infers 3D lane detection results from perspective image features.

B. Challenges and Motivation

Accurately estimating the 3D position of lane markings based on monocular vision presents numerous challenges. Firstly, real-world data for 3D lane detection is highly variable due to the diversity of weather [43], road types, markings, and environmental conditions, which complicates the training of models that can generalize well across different scenarios [10, 114]. Furthermore, processing 3D data for lane detection requires substantial computational resources, which is particularly critical in autonomous driving applications where low latency is imperative. Reducing the processing time of algorithms without compromising their performance is also a significant challenge in such real-time applications. Recently, the community lacks a consolidated, unified, single point of reference for ascertaining the current level of maturity of camera-based 3D lane detection techniques for autonomous driving.

Considering the aforementioned challenges and the importance of vision sensor-based semantic segmentation in accurate scene understanding and parsing, we have accumulated existing research contributions and outcomes in this survey. The main research questions highlighted in this survey are as follows: 1) Do existing datasets possess the potential for 3D lane detection in complex visual scenes? 2) What are the model sizes and inference speeds of current methods,

and can these methods meet the real-time requirements of autonomous vehicles? 3) Can current methods effectively perform 3D lane detection in complex visual scenes containing uncertainties such as fog and rain?

C. Contributions

This survey takes a step ahead by critically examining the recent state-of-the-art in 3D lane detection techniques, and makes the following main contributions to the community:

- 1) A discussion and critical analysis of the most relevant papers and datasets that have received significant attention in the field of 3D lane detection in recent years.
- 2) A comprehensive introduction to 3D lane detection techniques, defining the generic pipeline and explaining each step individually. This helps newcomers in the field to quickly grasp prior knowledge and contributions from previous research, especially in the context of autonomous driving. To the best of our knowledge, this is the first survey on camera-based 3D lane detection.
- 3) A performance study of current state-of-the-art methods, considering their computational resource requirements and the platforms for which these methods are developed.
- 4) A reasoned derivation of future research guidelines based on the analyzed literature, identifying open problems and challenges in this domain, as well as research opportunities that can be explored effectively to address them.

D. Review Methodology

The research works discussed in this survey were retrieved using different keywords such as 3D lane detection in autonomous vehicles, vision-based 3D lane detection, and learning-based 3D lane detection. Most of the retrieved papers are directly relevant to the research topic, but there are also some exceptions, such as multi-modal methods [54, 6], and point cloud-based approaches [36], which are less related to the theme of this survey. Additionally, the aforementioned keywords were searched in multiple repositories, including Web of Science and Google Scholar, to ensure the retrieval of relevant content. Inclusion criteria ensured that a paper was recognized by experts in autonomous driving, based on factors such as citation count or the impact of prior work. It is worth mentioning that when consulting the literature, no work on monocular 3D lane detection based on traditional methods was found. This may be because, unlike single-camera 2D lane detection, which only requires identifying pixels belonging to the lane in a 2D image, monocular 3D lane detection requires determining the three-dimensional position information of the lane in the 3D space using the 2D image. Without the assistance of distance measuring sensors such as LiDAR¹ or prediction through deep learning, it is difficult to achieve.

The remainder of this paper is structured as follows: Section II provides an overview of related works for 3D

¹<https://en.wikipedia.org/wiki/Lidar>

lane detection in autonomous driving. Section III introduces performance evaluation of 3D lane detection. In section IV, commonly used datasets are introduced. And, Next, in section V, we introduce the current challenges and prospects for future 3D lane detection. Finally, Section VI concludes the paper.

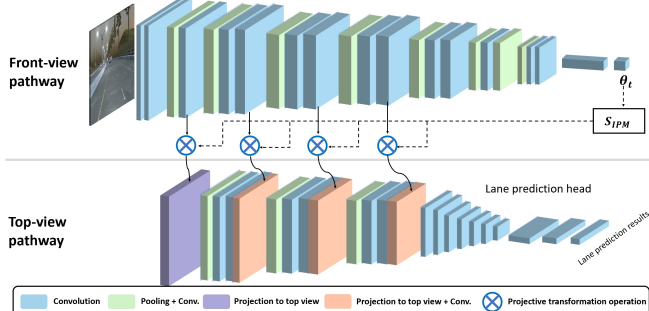


Fig. 2: An overview of the 3D-LaneNet architecture. Information is processed in two parallel streams or pathways: the image-view pathway and the top-view pathway. This is called the dual-pathway backbone.

II. MONOCULAR 3D LANE DETECTION IN AD

With the rapid development of deep learning and autonomous driving, deep learning-based monocular lane detection has received increasing attention from both the industry and academia. In the field of monocular lane detection, early work mainly focused on 2D lane detection. As autonomous driving technology matures and the demand for cost reduction increases, higher requirements are placed on lane detection, aiming to predict the three-dimensional information of lane lines from a single image. Therefore, starting from 2018, there have been successive works on monocular 3D lane detection. As shown in Fig. 1, the figure provides a chronological overview of the monocular 3D lane detection algorithms. It can be seen that with the passage of time, more and more works have emerged, indicating that this field is becoming increasingly popular. In this figure, the green arrows represent CNN-based methods, and the orange arrows represent Transformer-based methods.

Among these methods, 3D-LaneNet [24] is a pioneering work in the field of monocular 3D lane detection. 3D-LaneNet introduces a network that can directly predict three-dimensional lane information in road scenes from monocular images. This work is the first to solve the task of three-dimensional lane detection using on-board monocular vision sensor. 3D-LaneNet introduces two novel concepts: intra-network feature map inverse perspective mapping (IPM) and anchor-based lane representation. The intra-network IPM projection facilitates dual representation information flow in both front view and bird's-eye view. The anchor-based lane output representation supports an end-to-end training approach, which is different from common heuristic methods that equate the problem of detecting three-dimensional lane lines to object detection problems. The overview of 3D-LaneNet is depicted in the Fig. 2. Inspired by works such as FCOS [82] and CenterNet [119], 3D LaneNet+ [16] is

an anchor-free 3D lane detection algorithm that can detect 3D lane lines of arbitrary topological structures. The authors of 3D LaneNet+ followed the dual-stream network of 3D LaneNet that separately processes the image view and bird's-eye view and extended it to support the detection of 3D lane lines with more topological structures. Instead of predicting the entire lane as a whole, 3D LaneNet+ detects small lane segments that lie within the cell and their attributes (position, orientation, height). In addition, the method learns a global embedding for each cell to cluster small lane segments into complete 3D lane information. In [33], the Jiang *et al.* designed a two-stage 3D lane detection network where each stage is trained separately. The first subnetwork focuses on lane image segmentation, while the second subnetwork focuses on predicting the 3D lane structure based on the segmentation outputs from the first subnetwork. The Efficient Channel Attention (ECA) [89] attention mechanism and the Convolutional Block Attention Module (CBAM) [102] attention mechanism were introduced in each stage, respectively, resulting in improved segmentation performance and accuracy in 3D lane detection. In [25], Guo *et al.* proposed Gen-LaneNet, a general and scalable 3D lane detection method for detecting 3D lane lines from a single image, as shown in Fig. 3. The authors introduced a novel geometry-guided lane anchor representation and applied specific geometric transformations to directly compute the real 3D lane points from the network output. This anchor design extends intuitively from the anchor design in 3D-LaneNet. This method aligns the anchor coordinates with the underlying bird's-eye-view features, enhancing its robustness in handling unfamiliar scenes. Additionally, this paper presents a scalable two-stage framework enabling independent learning of the image segmentation subnetwork and the geometry encoding subnetwork, thus significantly reducing the number of 3D labels required for training. Furthermore, this paper introduced a highly realistic synthetic image dataset with rich visual variations for developing and evaluating 3D lane detection methods.

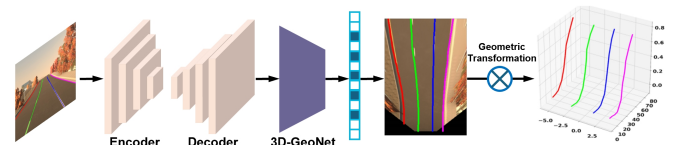


Fig. 3: The Gen-LaneNet procedure involves encoding an input image into deep features using a segmentation backbone, which are then decoded into a lane segmentation map. The 3D-GeoNet then focuses on geometry encoding and predicts intermediate 3D lane points represented in top-view 2D coordinates and real heights. Finally, a geometric transformation converts the network output into real-world 3D lane points.

Liu *et al.* proposed CLGo [52], a two-stage framework for predicting 3D lanes and camera pose from a single image. Its first stage focuses on camera pose estimation and introduces an auxiliary 3D lane task and geometry constraints for multi-task learning. The second stage targets the 3D lane task and uses the previously estimated pose to generate top-view images for accurate 3D lane

prediction. PersFormer [12] introduces the first transformer-based approach for 3D lane detection and proposes a novel architecture called Perspective Transformer, as shown in Fig. 4. This transformer-based architecture enables spatial feature transformation, allowing for accurate detection of 3D lane lines. Moreover, the proposed framework has the unique capability to simultaneously handle both 2D and 3D lane detection tasks, providing a unified solution. Additionally, the paper presents OpenLane, a large-scale 3D lane detection dataset built upon the influential Waymo Open dataset [76]. OpenLane is the first dataset of its kind to offer high-quality annotations and diverse real-world scenarios, making it a valuable resource for advancing research in the field.

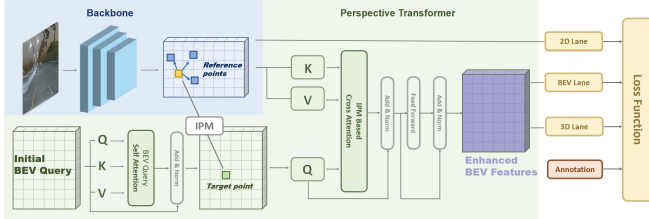


Fig. 4: PersFormer pipeline. The key is to understand the spatial feature transformation from the front view to the BEV space, aiming to enhance the representativeness of the resulting BEV features at the target point by taking into account the local context around the reference point.

In [108], researchers introduced the largest real-world 3D lane detection dataset, ONCE-3DLanes dataset, and provides a more comprehensive evaluation metric to rekindle interest in this task in real-world scenarios. Additionally, this paper proposes a method called SALAD, which enables direct generation of 3D lane layouts from front view images without the need for converting the feature map into the bird’s-eye view (BEV), the network architecture of SALAD is shown in Fig. 5. This paper [45] proposes a novel loss function that utilizes the geometry structure prior of lanes in 3D space, enabling stable reconstruction from local to global and providing explicit supervision. It introduces a 2D lane feature extraction module that leverages direct supervision from the top view, ensuring maximum retention of lane structural information, especially in distant areas, the overall pipeline is shown in Fig. 7. Additionally, the paper presents a task-specific data augmentation method for 3D lane detection to address the imbalanced data distribution of ground slope and camera pose, enhancing generalization on rare cases. Bai *et al.* proposed CurveFormer [7], a Transformer-based algorithm for 3D lane detection. In this paper, researchers formulate the queries in the decoder layers as a dynamic anchor point set, and utilize a curve cross-attention module to compute the similarity between the queries and image features. Besides, they also introduce a context sampling unit to predict offsets by combining reference features and queries, guiding the learning of sampling offsets. Ai *et al.* proposed WS-3D-Lane [3], which for the first time proposed a weakly supervised 3D lane detection method using only 2D lane labels, and outperformed the previous 3D-LaneNet [24] method in evaluation. In addition, the author proposed a

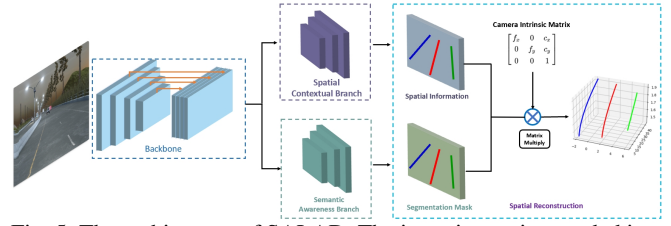


Fig. 5: The architecture of SALAD. The input image is encoded into deep features by the backbone, and then two branches, the semantic awareness branch and the spatial contextual branch, decode the features to extract the spatial information of the lane and create the segmentation mask. Subsequently, the 3D reconstruction process integrates this information to ultimately derive the 3D lane positions in the real-world scene.

camera pitch self-calibration method, which can calculate the camera pitch angle online in real time, thereby reducing the error caused by the pitch angle change between the camera and the ground plane caused by the uneven road surface. In BEV-LaneDet [90], the author introduced the concept of a virtual camera, a novel module for data prediction processing, aiming to standardize the extrinsic parameters of cameras and ensure the consistency of data distribution. Furthermore, they proposed the use of keypoint representation as a simple yet effective method for representing 3D lane structures. Additionally, they presented the MLP Based Spatial Transformation Pyramid, a lightweight architecture designed to convert multi-angle visual features into BEV features. Huang *et al.* proposed the Anchor3DLane [31] framework, which directly defines anchor points in 3D space and directly regresses 3D lanes from the front view without introducing a top view, as shown in Fig. 6. The authors also proposed a multi-frame extension of Anchor3DLane to exploit well-aligned temporal information and further improve performance. Furthermore, a global optimization method is developed to fine-tune the lane lines by utilizing the lane iso-width property.

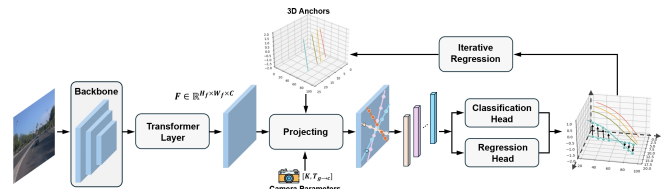


Fig. 6: The architecture of Anchor3DLane. Utilizing a front-view input image, we employ a CNN backbone and a Transformer layer to extract the visual feature F initially. Subsequently, 3D anchors are projected to sample their features from F based on camera parameters. Following this, a classification head and a regression head are utilized to make the final predictions. The lane predictions can also be used as new 3D anchors for iterative regression.

Li *et al.* proposed a method [45] to directly extract top view lane information from front-view images, reducing the structural loss in the 2D lane representation. The overall pipeline of this method is shown in the Fig. 7. In this paper, the authors considered 3D lane detection as a reconstruction problem from 2D images to 3D space. They proposed that explicit imposition of the geometric prior of

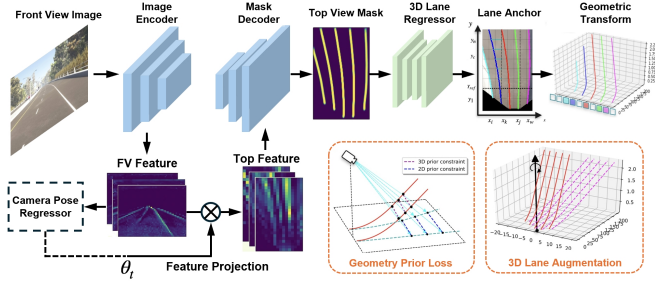


Fig. 7: The framework includes a top-view segmentation network and an anchor-based 3D lane regressor. Features from a front-view image are projected onto the top view to create the segmentation mask under top-view supervision. The anchor representation of 3D lanes is estimated from the top-view lane mask. Additionally, we incorporate the geometry prior from 3D to 2D projection for 3D lane reconstruction.

3D lanes during the training process is essential for fully utilizing the structural constraints of inter-lane and intra-lane relationships, and for extracting the height information of 3D lanes from the 2D lane representation. The authors analyzed the geometric relationship between 3D lanes and their 2D representation, and proposed an auxiliary loss function based on the geometric structure prior. They also demonstrated that explicit geometric supervision can enhance noise elimination, outlier rejection, and structure preservation for 3D lanes. Bai *et al.* proposed CurveFormer [7] and CurveFormer++ [8], which are single-stage methods based on Transformer that can directly calculate the parameters of 3D lanes and can bypass the challenging view transformation step. Specifically, they formalized 3D lane detection as a curve propagation problem using curve queries. A 3D lane query is represented by a dynamic and ordered set of anchor points. By using queries with curve representation in the Transformer decoder, the 3D lane detection results are iteratively refined. Additionally, they introduced a curve cross-attention module to calculate the similarities between curve queries and image features. Furthermore, a context sampling module is provided to capture more relevant image features of a curve query, further enhancing the performance of 3D lane detection. Similar to [66], Li *et al.* proposed GroupLane [48], a row-wise classification-based method for 3D lane detection. GroupLane’s design consists of two groups of convolutional heads, each corresponding to a lane prediction. This grouping decouples the interaction of information among different lanes, reducing optimization difficulty. During training, predictions are matched with lane labels using a single-win one-to-one matching (SOM) strategy, which assigns predictions to the most suitable labels for loss computation. To address the challenge posed by the inevitable depth ambiguity in monocular images causing misalignment between the constructed surrogate feature map and the original image for lane detection, Luo *et al.* proposed a novel LATR model [53]. This is an end-to-end 3D lane detector that uses 3D-aware front-view features without the need for transformed view representation. Specifically, LATR detects 3D lanes through cross-attention based on query and key-value pairs

constructed using a lane-aware query generator and dynamic 3D ground positional embedding. On one hand, each query is generated based on 2D lane-aware features and adopts a hybrid embedding to enhance lane information. On the other hand, 3D spatial information is injected as positional embedding from an iteratively updated 3D ground plane. To address the issue of inaccurate view transformation caused by the neglect of road height changes in the process of transforming image-view features into bird’s-eye view using inverse perspective mapping (IPM), Chen *et al.* proposed an efficient transformer for 3D lane detection [15]. Unlike conventional transformers, the model includes a decomposed cross-attention mechanism that can simultaneously learn lane and bird’s-eye view representations. This approach allows for more accurate view transformation compared to IPM-based methods and is more efficient. Previous studies assumed that all lanes are on a flat ground plane. However, Kim *et al.* argued that algorithms based on this assumption have difficulty in detecting various lanes in actual driving environments and proposed a new algorithm, D-3DLD [40]. Unlike previous methods, this approach expands rich contextual features from the image domain to 3D space by utilizing depth-aware voxel mapping. Additionally, the method determines 3D lanes based on voxelized features. The authors designed a new lane representation combined with uncertainties and predicted the confidence intervals of 3D lane points using Laplace loss. Li *et al.* proposed a lightweight method [46] that uses MobileNet [29] as the backbone network to reduce the demand for computational resources. The proposed method includes the following three stages. First, the MobileNet model is used to generate multi-scale front-view features from a single RGB image. Then, a perspective transformer calculates the bird’s eye view (BEV) features from the front-view features. Finally, two convolutional neural networks are used to predict the 2D and 3D coordinates and their respective lane types. In paper [26], Han *et al.* argued that the curve-based lane representation may not be well-suited for many irregular lane lines in real-world scenarios, which can lead to performance gaps compared to indirect representations such as segmentation-based or point-based methods. In this paper, the authors proposed a new lane detection method, which can be decomposed into two parts: curve modeling and ground height regression. Specifically, a parameterized curve is used to represent lanes in the bird’s eye view space to reflect the original distribution of lanes. For the second part, since ground heights are determined by natural factors such as road conditions and are not comprehensive, the ground heights are regressed separately from the curve modeling. Additionally, the authors have designed a new framework and a series of losses to unify the 2D and 3D lane detection tasks, guiding the optimization of models with or without 3D lane labels.

An intuitive summary of these methods is shown in Table II, which includes a description of the methods, the datasets used, the open-source status, and the network architecture.

TABLE I: LIST OF USED VARIABLES

Variable	Description
<i>Accuracy</i>	The proportion of correctly classified samples to the total number of samples.
<i>Recall</i>	The proportion of samples classified as positive and predicted correctly to the total number of true positive samples.
<i>Precision</i>	The proportion of samples classified as positive and predicted correctly to the total number of samples classified as positive.
<i>F-Score</i>	The harmonic mean of precision and recall.
β	The parameter used to measure the importance of precision and recall in F-Score.
<i>AP</i>	Average Precision.
<i>CD</i>	Chamfer distance.
L^p	The predicted lane.
L^g	The ground-truth lane.
P_{gi}	Equals to (x_{gi}, y_{gi}, z_{gi}) , a point of L^g .
P_{pj}	Equals to (x_{pj}, y_{pj}, z_{pj}) , a point of L^p .
<i>IoU</i>	Intersection over Union (IoU), used to measure the degree of overlap between predicted bounding boxes and ground truth bounding boxes.
<i>mIoU</i>	The average value of IoU.
<i>MSE</i>	Mean Square Error.
<i>MAE</i>	Mean Absolute Error.
<i>CE</i>	Cross-Entropy, a commonly used loss function for evaluating the performance of classification models.
<i>BCE</i>	Binary Cross-Entropy, a common loss function used in binary classification tasks.
y	Ground truth value.
\hat{y}	Network's predicted value.
p_i	The probability of the model predicting the positive class.
p_t	The probability predicted for the actual class, used in Huber loss.
p_{ic}	The predicted probability of sample i belonging to class c .
y_{ic}	The ground true label of sample i for class c .
\log	Logarithmic function.
γ	TA threshold parameter in Huber loss, defining the point where the loss function transitions from quadratic to linear.
$ \cdot $	The size of the set (usually the number of pixels).
\cup	Union operation.
\cap	Intersection operation.
S	The ground truth region, used in IoU loss.
\hat{S}	The region predicted by the network, used in IoU loss.
N	The sample size.
C	The number of categories.

III. PERFORMANCE EVALUATION OF 3D LANE DETECTION

This section will discuss the performance evaluation of monocular 3D lane detection models. Herein, we explain the evaluation metrics, different types of objective functions, analyze the computational complexity, and finally provide quantitative comparisons of various models. The nomenclature of the used variables is given in Table I.

First, we present the visualization results of 3D lane line detection. As some algorithms are not open-sourced, we have only performed visualization tests on the ApolloSim dataset using a few open-source algorithms. These algorithms have been trained on the ApolloSim dataset, and the visualization results are shown in Fig. 8, where the red lines represent the predicted lane lines, and the blue lines represent the ground truth lane lines.

Next, we will introduce the evaluation metrics, the loss function used for training the algorithms, and the quantitative test results of 3D lane line detection on public datasets.

A. Evaluation Metrics for 3D Lane Detection

Building only predictive monocular 3D lane detection models is not a wise and trustworthy decision for safe AD unless it is tested on unseen data. Most models evaluate their performance on a disjoint set of the same dataset used for training, i.e., the test data remains new to the training model. Deep learning models for monocular 3D lane detection are evaluated using some general metrics to assess the best results based on true values. For monocular 3D lane detection tasks, different types of evaluation metrics are available for these tasks, which we review next as follows:

1) Accuracy:

$$Accuracy = \frac{N_{TP} + N_{TN}}{N_{TP} + N_{FP} + N_{TN} + N_{FN}} \quad (1)$$

2) Recall:

$$Recall = \frac{N_{TP}}{N_{TP} + N_{FN}} \quad (2)$$

3) Precision:

$$Precision = \frac{N_{TP}}{N_{TP} + N_{FP}} \quad (3)$$

4) F-score:

$$F-score = (1 + \beta^2) \times \frac{Precision * Recall}{\beta^2 \times Precision + Recall} \quad (4)$$

5) AP:

$$AP = \sum_1^N p(k) \Delta r(k) \quad (5)$$

6) X Error:

$$X_{Error} = \frac{1}{N} \sum_{i=1}^N \sqrt{(x_i - \hat{x}_i)^2} \quad (6)$$

7) Z Error:

$$Z_{Error} = \frac{1}{N} \sum_{i=1}^N \sqrt{(z_i - \hat{z}_i)^2} \quad (7)$$

8) CD:

$$\begin{cases} CD = \frac{1}{N} \sum_{i=1}^N \|P_{gi} - \hat{P}_{gj}\|_2, \\ \hat{P}_{pj} = \min_{P_{pj} \in L^p} \|P_{pj} - P_{gi}\|_2. \end{cases} \quad (8)$$

B. Loss Functions for 3D Lane Detection

In the task of monocular 3D lane detection, the common basic loss functions include the following:

1) *MSE loss*: This loss is one of the most commonly used loss functions, which calculates the squared difference between the model's predicted values and the true values, and then takes the average. Its mathematical expression is:

$$L_{MSE} = \frac{1}{N} \sum_{i=1}^N (y_i - \hat{y}_i)^2 \quad (9)$$

2) *MAE loss*: This loss is another commonly used loss function, which calculates the absolute difference between the model's predicted values and the true values, and then takes the average. Its mathematical expression is:

$$L_{MAE} = \frac{1}{N} \sum_{i=1}^N |y_i - \hat{y}_i| \quad (10)$$

3) *Huber Loss*: Huber Loss combines the advantages of MSE and MAE, making it more robust to outliers. Its mathematical expression is:

$$L_{Huber} = \begin{cases} \frac{1}{2}(y - \hat{y})^2, & \text{if } |y - \hat{y}| \leq \delta \\ \delta(|y - \hat{y}| - \frac{1}{2}\delta), & \text{otherwise} \end{cases} \quad (11)$$

4) *Cross-Entropy Loss*: Cross-Entropy is commonly used for classification tasks but can also be applied to regression tasks. In lane detection, the problem can be transformed into a classification task by determining whether a pixel belongs to a lane based on its position. Its mathematical expression is:

$$L_{CE} = -\frac{1}{N} \sum_{i=1}^N \sum_{c=1}^C y_{ic} \log(p_{ic}) \quad (12)$$

5) *Binary Cross-Entropy Loss*: Binary Cross-Entropy loss is commonly used for training binary classification tasks, aiming to minimize the loss function to improve the accuracy of the model's predictions on binary classification samples. It is widely applied in deep learning for tasks such as image classification, text classification, and segmentation. Its mathematical expression is:

$$L_{BCE} = -\frac{1}{N} \sum_{i=1}^N [y_i \log(p_i) + (1 - y_i) \log(1 - p_i)] \quad (13)$$

6) *Focal Loss*: Focal Loss is a loss function designed to address the class imbalance problem commonly encountered in tasks such as object detection or semantic segmentation, where the number of examples from one class greatly outnumbers the number of examples from another. This class imbalance can lead to models being biased towards the majority class, resulting in poor performance, especially on the minority class.

$$L_{Focal} = -(1 - p_t)^\gamma \log(p_t) \quad (14)$$

7) *IoU Loss*: IoU Loss is based on Intersection over Union (IoU) and is used in object detection and segmentation tasks to measure the overlap between the predicted regions by the model and the ground truth regions.

$$L_{IoU} = 1 - \frac{|S \cup \hat{S}|}{|S \cap \hat{S}|} \quad (15)$$

Different methods utilize specific loss functions differently, but essentially, most are variations or combinations of the basic loss functions mentioned above. Additionally, the Hungarian algorithm [101] is often used to match predicted lanes with ground truth lanes.

C. Quantitative Analysis of Monocular 3D Lane Detection Models

This section elaborates on the quantitative empirical analysis of monocular 3D lane detection methods surveyed in this paper, which contribute to the automation of autonomous driving. For quantitative assessment, we utilize four evaluation metrics to examine the performance of each monocular 3D lane detection method on the ApolloSim dataset: *AP*, *F-Score*, *x error* and *z error*, and we report the results in Table IV. On the Openlane dataset, we evaluated the *F-Score* of each model, as shown in Table V. On the ONCE-3DLane dataset, we evaluate four metrics, namely: *F-Score*, *Precision*, *Recall*, and *CD error*, the results are reported on Table VI.

Additionally, computational efficiency is taken into account by reporting the Frames Per Second (FPS) achievable by each method during the inference process. The overall runtime of these models is reported in Table IV, V and VI. In some papers, the inference time of the algorithms and their corresponding hardware platforms are reported, which we directly utilize. However, in some other papers, the inference time of the algorithms is not shown, so we conduct our own experiments to test the inference time on our experimental platform. Our experimental platform's CPU configuration includes an Intel(R) Core i9-12900K CPU processor running on the Ubuntu 20.04 operating system, while the GPU used in the experiments is an NVIDIA GeForce RTX 3080Ti GPU with 12 GB of graphics memory. In the above tables, we specified the hardware used for inference for each method.

IV. DATASETS

In vision tasks based on deep learning, another equally important component is the dataset. In this section, we will introduce the datasets currently available for monocular 3D lane line detection tasks. Some of these datasets are open-sourced and popular, frequently used by the community, while others are only described in papers and not open-sourced. Whether open-source or proprietary datasets, in order to provide a more intuitive overview of these datasets, we have compiled a detailed table showcasing all existing monocular 3D lane line detection datasets, as presented in Table III.

A. Apollo 3D Lane Synthetic Dataset

The Apollo 3D Lane Synthetic Dataset [25] is a robust synthetic dataset comprising 10,500 frames of high-resolution 1080×1920 monocular RGB images, built using the Unity 3D engine. Each frame is accompanied by corresponding 3D lane labels and camera pitch data. It based on Silicon Valley in the United States, spans a wide array of environments, including highways, urban areas, residential neighborhoods, and downtown settings.




Fig. 8: Several open-source algorithms' visualization results on the ApolloSim dataset, with 3D-LaneNet, Gen-LaneNet, CLGo, WS-3D-Lane, and Anchor-3D-Lane algorithms displayed from top to bottom. In the images, the red lines represent the ground truth of the lane lines, while the blue lines represent the lane lines predicted by the algorithms.

TABLE II: A detailed description of some representative monocular 3D lane detection algorithms, including methodology, open-sourcing status, utilized datasets, and network architecture.

Ref.	Year	Methodology	Dataset	Code	Network	
					Architecture	Need BEV Trans.?
[24]	2018	Combining novel network architecture, IPM, and anchor-based lane representation to achieve accurate 3D lane detection.	3D-Lanes, Synthetic-3D-Lanes	N/A	CNN	✓
[25]	2020	Using a two-stage framework that decouples the learning of the image segmentation subnetwork and the geometry encoding subnetwork, reducing the amount of 3D lane labels required for training.	Apollo Synthetic.	link	CNN	✓
[17]	2020	Introducing uncertainty estimation, utilizing a semi-local, Bird's Eye View (BEV), tile representation to break down lanes into simple segments, and subsequently clustering them into complete lanes.	Synthetic-3D-Lanes, 3D-lanes.	N/A	CNN	✓
[16]	2020	An anchor-free method, which can detect complex lane topologies such as splits, merges, short lanes, and perpendicular lanes.	Synthetic-3D-Lanes, Real-3D-lanes	N/A	CNN	✓
[52]	2021	Presenting a two-stage framework, leveraging auxiliary 3D lane tasks and geometry constraints in the first stage, followed by accurate 3D lane prediction in the second stage using estimated pose.	Apollo Synthetic.	link	CNN	✓
[12]	2022	This paper introduces a novel Transformer-based spatial feature transformation module and presents OpenLane, a large-scale real-world 3D lane dataset.	Apollo Synthetic, OpenLane.	link	Transformer	✓
[108]	2022	This paper introduces the ONCE-3DLanes dataset and proposes SALAD, an extrinsic-free, anchor-free method for regressing 3D lane coordinates in image view.	ONCE-3DLanes.	link	CNN	✗
[33]	2022	This paper proposes Att-Gen-LaneNet, a two-stage network for robust 3D lane detection. It integrates the Efficient Channel Attention (ECA) and Convolutional Block Attention Module (CBAM) to improve segmentation and generalization.	Apollo Synthetic.	N/A	CNN	✓
[45]	2022	This paper proposes an approach for monocular 3D lane detection by leveraging the geometry structure and explicit supervision based on the structure prior.	Apollo Synthetic.	N/A	CNN	✓
[46]	2022	The method comprises three stages: generating multiscale front-view features, calculating bird's eye view (BEV) features, and predicting 2D and 3D lanes.	OpenLane.	N/A	CNN	✓
[7]	2022	The method formulates 3D lane detection as a curve propagation problem, enhancing performance by leveraging curve queries, a curve cross-attention module, and a context sampling module to capture relevant image features.	Apollo Synthetic, OpenLane.	N/A	Transformer	✗
[3]	2022	This paper introduces a method training 3D lanes with only 2D lane labels, leveraging assumptions of constant lane width and equal height on adjacent lanes for indirect supervision of 3D lane heights.	Apollo Synthetic, ONCE-3DLanes.	N/A	CNN	✓
[91]	2022	This paper introduces a Virtual Camera for spatial relationship consistency, a Key-Points Representation module for diverse 3D lane structures, and a Spatial Transformation Pyramid for front-view to bird's eye view feature transformation.	Apollo Synthetic, OpenLane.	link	CNN	✓
[96]	2022	Utilizing multi-frame input and removing the dependency on camera pose, the model integrates a multi-frame pre-alignment layer, spatio-temporal attention module, and 3DLane IOULoss.	OpenLane, ONCE-3DLanes.	N/A	CNN	✓
[31]	2023	This paper introduces Anchor3DLane, a BEV-free method predicting 3D lanes directly from front-viewed (FV) representations using defined 3D lane anchors.	Apollo Synthetic, OpenLane, ONCE-3DLanes.	link	CNN	✗
[40]	2023	This paper introduces a method that employs depth-aware voxel mapping, extends contextual features to 3D space, and predicts confidence intervals using Laplace loss.	LLAMAS-3DLD, Pandaset-3DLD, Apollo Synthetic.	N/A	CNN	✓
[15]	2023	This paper proposes an efficient transformer for 3D lane detection using a decomposed cross-attention mechanism to learn lane and bird's-eye-view (BEV) representations concurrently.	OpenLane, ONCE-3DLanes.	N/A	Transformer	✗
[48]	2023	Similar to Paper [66], this is the first work on 3D lane detection utilizing fully convolutional heads based on row-wise classification.	OpenLane, ONCE-3DLanes, OpenLane-Huawei.	N/A	CNN	✓
[53]	2023	This paper introduces LATR, an end-to-end 3D lane detection model utilizing 3D-aware front-view features and cross-attention mechanism with lane-aware query generator.	OpenLane, Apollo Synthetic, ONCE-3DLanes.	link	Transformer	✗
[26]	2023	This paper introduces a novel lane detection method, dividing it into curve modeling and ground height regression, within a unified framework for both 2D and 3D lane detection.	OpenLane, ONCE-3DLanes, TuSimple, CULane.	N/A	CNN	✗
[8]	2024	The approach models the 3D detection task as a curve propagation problem, where each lane is represented by a curve query with a dynamic and ordered anchor point set.	OpenLane, ONCE-3DLanes.	N/A	Transformer	✗

The dataset’s images encapsulate a broad range of daytime and weather conditions, various traffic/obstacle scenarios, and different road surface qualities, thereby providing the dataset with a high degree of diversity and realism. The dataset is segmented into three distinct scene categories: Balanced Scenes, Rarely Observed Scenes, and Scenes with Visual Variations. Balanced Scenes serve as a comprehensive and unbiased dataset for benchmarking standard driving scenarios. Rarely Observed Scenes are used for testing an algorithm’s adaptability to rarely encountered situations involving complex urban maps with drastic elevation changes and sharp turns. Scenes with Visual Variations are designed to assess how algorithms perform under different illumination conditions by excluding specific daytime periods during training and focusing on them during testing. The camera’s intrinsic parameters in the dataset are fixed, with the camera heights ranging between 1.4 to 1.8 meters and pitch angles spanning from 0 to 10 degrees.

B. OpenLane

OpenLane [12] stands as the first large-scale, real-world 3D lane detection dataset, boasting over 200,000 frames and 880,000 meticulously annotated lanes. Built on the foundation of the influential Waymo Open dataset, OpenLane utilizes the same data format, evaluation pipeline, and a 10Hz sampling rate, courtesy of 64-beam LiDARs, over a 20-second span. This dataset provides exhaustive details for each frame, inclusive of camera intrinsics and extrinsics, along with lane categories, which encompass 14 distinct types such as white dashed lines and road curbsides. Almost 90% of the total lanes are constituted by double yellow solid lanes, and single white solid and dashed lanes. The OpenLane dataset epitomizes a real-world scenario, duly highlighting the long-tail distribution problem. OpenLane includes all lanes in a frame, even accommodating those in the opposite direction, provided there is no dividing curbside. Due to complex lane topologies, such as intersections and roundabouts, a single frame can accommodate up to 24 lanes. Approximately 25% of the frames harbor more than six lanes, surpassing the maximum in most current lane datasets. In addition to this, the dataset provides annotations for scene tags such as weather and locations, along with the closest-in-path object (CIPO) - defined as the most pertinent target with respect to the ego vehicle. This ancillary data proves invaluable for subsequent modules in planning and control, and not merely perception. The 3D ground truth of OpenLane is synthesized using LiDAR, thus ensuring high precision and accuracy. The dataset is split between a training set containing 157,000 images and a validation set comprising 39,000 images.

C. ONCE-3DLanes

The ONCE-3DLanes dataset [108] manifests as another practical 3D lane detection dataset, meticulously derived from the ONCE autonomous driving repository. This collection encompasses 211,000 visuals captured by a forward-facing camera, complemented by their matching LiDAR point cloud data. Showcasing a wide spectrum of scenes

across varied times of day and weather settings, such as sunlit, overcast, and rainy conditions, the dataset casts light on multiple terrains like city centers, residential areas, highways, bridges, and tunnels. This diversity fortifies the dataset as a crucial resource for developing and validating resilient 3D lane detection models under an assortment of real-world scenarios. It is organized into three segments: 3,000 scenes for validation, 8,000 scenes for testing, and the residual 5,000 scenes reserved for training. The training component is supplemented with an extra 200,000 unlabeled scenarios to thoroughly harness the raw data. While the dataset supplies intrinsic camera parameters, it omits extrinsic camera parameters.

D. Other Datasets

The paper “3D-LaneNet: End-to-End 3D Multiple Lane Detection” [24] presents two distinct datasets: the Synthetic-3D-Lanes dataset and the 3D-Lanes dataset. The Synthetic-3D-Lanes dataset, created via the open-source graphics engine, Blender, consists of 300K training and 5K testing examples, each featuring a 360×480 pixel image alongside associated ground truth parameters such as 3D lanes, camera height, and pitch. Exhibiting substantial diversity in lane topography, object placement, and scene rendering, this dataset provides a valuable resource for method development and ablation studies. Complementarily, the 3D-Lanes dataset is a real-world ground truth labeled data collection, compiled through the utilization of a multi-sensor setup - a forward-looking camera, a Velodyne HDL32 lidar scanner, and a high-precision IMU. This dataset consists of six independent driving records, each recorded on a different road segment, totaling nearly two hours of driving time. With the aid of Lidar and IMU data, aggregated lidar top view images were generated and used alongside a semi-manual annotation tool to establish the ground truth. In total, 85,000 images were annotated, of which 1,000, derived from a separate drive, were designated as the test set, with the remainder serving as the training set. The 3D-Lanes dataset proves instrumental in validating the transferability of the proposed approach to real-world data and enabling qualitative analysis. While the Synthetic-3D-Lanes dataset is made available to the research community, the real-world 3D-Lanes dataset remains proprietary and is not publicly accessible. It’s worth noting that despite its availability, the Synthetic-3D-Lanes dataset has not seen wide adoption for benchmarking in subsequent studies in the field.

V. 3D LANE DETECTION IN AD: CHALLENGES AND DIRECTIONS

The datasets introduced above encompass a variety of publicly available road scenes. Current mainstream research primarily focuses on favorable daytime scenes that are suitable for and conducive to three-dimensional lane detection, with sufficient lighting and favorable weather conditions. Many car companies and original equipment manufacturers in the industry possess a large volume of data, however, they are reluctant to share it publicly due to concerns related

TABLE III: A brief introduction to the datasets in monocular 3D lane line detection, including their source papers, parent dataset, data type, resolution, data size, the year in which they were created, availability, and the link to their open-source repositories.

Dataset	Parent Dataset	Data Type	Resolution	Total Images	Year	Availability	Source
ApolloSim [25]	-	Synthetic (Unity 3D)	1920 × 1080	10.5K	2020	✓	link
OpenLane [12]	Waymo [75]	Real-world	1920 × 1280	200K	2022	✓	link
ONCE-3DLanes [108]	ONCE [61]	Real-world	1920 × 1020	211K	2022	✓	link
Synthetic-3D-Lanes [24]	-	Synthetic (Blender)	360 × 480	306K	2019	✗	-
Real-world 3D-Lanes [24]	-	Real-world	/	85K	2019	✗	-
LLAMAS-3DLD [40]	LLAMAS [9]	Real-world	1276 × 717	6.6K	2023	✗	-
Pandaset-3DLD [40]	Pandaset [105]	Real-world	1920 × 1080	6K	2023	✗	-

to intellectual property, industrial competition, and General Data Protection Regulations (GDPR). As a result, the lack of sufficient annotated data for accurately understanding dynamic weather conditions, such as nighttime, smoggy weather, and edge cases, remains a challenging task in autonomous driving research.

This research area is among the challenges that the community has not yet adequately addressed. In this section, we present critical viewpoints on the current state of three-dimensional lane detection in autonomous driving, summarize a series of challenges, and provide research direction recommendations to help the community make further progress and effectively overcome these challenges.

A. Open Challenges

Although significant research has been conducted by researchers in the field of AD, and the AD industry is flourishing, there are still open challenges that require researchers’ attention to achieve fully intelligent autonomous driving. These challenges have been individually discussed with support from relevant literature:

1) *Coarse-Structured Information*: Coarse-Structured Information: Most of the datasets introduced in the literature for 3D lane detection in AD are recorded in normal and well-structured infrastructures of advanced cities. The currently developed deep learning models may achieve the best results over structured datasets, but they generalize poorly in many unstructured environments. This issue of AD demands further attention in terms of data collection, as well as the inclusion of new and effective representation mechanisms in deep learning models.

2) *Uncertainty-Aware Decisions*: A largely overlooked aspect in lane detection and AD decision-making is the confidence with which models make predictions on input data. However, the confidence of model outputs plays a crucial role in ensuring the safety of autonomous driving. The inherently uncertain nature of the vehicular surroundings seems to have not convinced the community to delve into this matter, as the current methodological trends focus solely on predictive scores. Fortunately, confidence estimation has recently gained attention in the community [5, 63]. Nevertheless, elements from evidential deep learning [72], Bayesian formulations of deep neural networks [38], simpler mechanisms to approximate the output confidence of neural networks (e.g., Monte Carlo dropout [21] or ensembles [44]), and other assorted methods for uncertainty quantification [1]

should be progressively incorporated as an additional yet crucial criterion for decision making. When dealing with complex environments, where there is a lack of data that fully represents all possible scenes, the model outputs a significant amount of epistemic uncertainty. Without considering confidence as an additional factor for AD or with current studies focused solely on predictive and/or computational efficiency aspects, there is no guarantee that the emerging 3D lane detection models in the scientific community will be practically useful and transferable to the industry.

3) *Weakly supervised Learning Strategies*: In current deep learning-based models, the majority rely on fully supervised learning strategies, which have high demands for labeled data. This is particularly challenging in the field of 3D lane detection, as general visual sensor data lacks depth information. It is difficult to simply assign 3D information to lanes based on images alone, and alternative sensors such as LiDAR are required to obtain the 3D lane information. This leads to the costly and labor-intensive task of annotating 3D lane data. Fortunately, both the academic and industrial communities have recognized this issue, and weakly supervised learning strategies have received extensive research and attention in the field of deep learning. However, in the specific branch of 3D lane detection, there is currently limited research focusing on weakly supervised learning strategies. If we can effectively leverage self-supervised/weakly supervised learning strategies, it would significantly reduce data collection costs and allow for more training data to enhance the performance of 3D lane detection algorithms, thereby further advancing the autonomous driving industry.

B. Future Directions

1) *Video-Based 3D Lane Detection for Autonomous Driving*: Drawing from the advancements in video-based object detection [103], semantic segmentation [85, 60, 30], and 2D lane detection [34, 113, 112], it’s evident that incorporating video-based techniques significantly improves the precision and dependability of 3D lane detection systems. The core advantage of video-based methods is their capacity to harness temporal data, providing a dynamic view that static images lack. This dynamic perspective is particularly vital in comprehending and predicting complex driving situations in three-dimensional spaces, where the intricacies of lane placement and vehicular interactions intensify. Methods like Recursive Video Lane Detection (RVLD) [34] demonstrate the power of video in capturing ongoing lane shifts and

variations over time, a feature immensely beneficial for 3D modeling accuracy. Additionally, incorporating video data into these systems enhances our understanding of spatial dynamics in driving environments, which is crucial for 3D lane detection. By incorporating sophisticated deep learning techniques used in video-based object detection and semantic segmentation, future iterations of 3D lane detection systems could attain advanced spatial awareness, significantly enhancing the navigation capabilities and safety of autonomous vehicles.

2) Hybrid Approaches and Multimodality: The progression of multi-modal 3D lane detection technologies for autonomous vehicles is greatly accelerated by the incorporation of various sensory inputs, such as cameras, LiDAR, and radar. This integration marks a promising avenue for overcoming the challenges faced by existing camera-reliant systems. This approach, underscored by the successes in multi-modal 3D object detection and semantic segmentation [19], leverages the complementary strengths of each sensor type to enhance detection accuracy and reliability, particularly in challenging environmental and complex driving scenarios [13, 49]. Reflecting on pioneering models such as “Deep Multi-Sensor Lane Detection” [6] and “ M^2 -3DLaneNet” [54], which have effectively utilized multi-sensor inputs to refine lane boundary estimations and demonstrated robust performance against occlusions and variable lighting conditions, the potential for significant advancements in lane detection technology is evident. The future trajectory in this field should emphasize the exploration of advanced data fusion methods, meticulous sensor calibration, and synchronization techniques, alongside the exploitation of emerging technologies like edge computing for real-time multi-modal data processing.

3) Active Learning and Incremental Learning: Active learning [70] in machine learning refers to the ability of a model to adapt and learn over time and encountering new data during the testing phase and after deployment. In real-world environments, vehicles may encounter randomly occurring unfamiliar scenes and lane topology, which may require AI models to make decisions for further actions such as braking or accelerating to achieve sensible driving operations. Therefore, lane detection techniques should allow for an interactive approach to handle various types of scenes and lane topologies, involving human annotators to label unlabeled data instances and human involvement in the training process [39]. There are different types of active learning techniques, such as membership query synthesis [37], where synthetic data is generated and the parameters of the synthetic data can be adjusted based on the structure of the data [2], which originates from the underlying species of the dataset. On the other hand, the ability of 3D lane detection models to incrementally update their captured knowledge with new data is crucial for their sustainability and continuous improvement. We anticipate that both these capabilities of 3D lane detection models in road understanding will become increasingly important in future research.

4) Adverse Weather Conditions: The progress in developing camera-based 3D lane detection systems for autonomous driving is notably hindered by adverse weather conditions, which significantly impair visibility. Events like heavy rainfall, fog, snow, and dust storms can severely impact the functionality of these systems [114]. The core issue stems from the compromised quality of visual data necessary for the precise detection and segmentation of lane markings, resulting in a decline in reliability and an increase in the likelihood of false negatives or positives. This diminishment in the efficacy of such systems not only elevates safety hazards but also constrains the operational scope of autonomous vehicles. However, recent breakthroughs in object detection and segmentation, as illustrated in research works such as “ACDC: The Adverse Conditions Dataset with Correspondences for Semantic Driving Scene Understanding” [71] and “Vehicle Detection and Tracking in Adverse Weather Using a Deep Learning Framework” [27], reveal avenues for enhancing 3D lane detection amidst challenging weather conditions. These studies put forth the advantages of employing deep learning algorithms trained on datasets that include a wide array of adverse weather instances, showcasing the significance of effective data augmentation, domain adaptation tailored to specific conditions, and the employment of semantic segmentation techniques. Employing these approaches, the capabilities of camera-based detection systems can be substantially improved to interpret lane markings accurately and ensure safe navigation even under poor visibility, laying down an optimistic pathway for ongoing research and development in the field of autonomous driving technology.

5) 3D Lane Detection with Large Language Model (LMM): The advent of large language models (LLMs) such as ChatGPT [104] has transformed the field of artificial general intelligence (AGI), demonstrating their remarkable zero-shot abilities in tackling a variety of natural language processing (NLP) tasks using customized user prompts or language instructions.

Computer vision encompasses a set of unique challenges and concepts that stand apart from those found in NLP. Vision foundation models typically adhere to a pre-training and subsequent fine-tuning process [93, 14, 74, 94, 18, 81], which, while effective, entails significant additional costs for adaptation to a range of downstream applications. Techniques such as multi-task unification [69, 88, 4, 86] aim to endow systems with a broad set of capabilities, yet they often fail to transcend the constraints of predetermined tasks, leaving a noticeable capability deficit in open-ended tasks when juxtaposed with LLMs. The advent of visual prompt tuning [32, 109, 111, 95] provides a novel method for delineating specific vision tasks, like object detection, instance segmentation, and pose estimation, through the use of visual masking. Nonetheless, there is currently no work that combines LLMs with 3D lane line detection. As large language models become more widespread and their capabilities continue to improve, research into LLM-based lane line detection presents an interesting and promising avenue for future exploration.




Fig. 9: The test results of the current open-source state-of-the-art LATR [53] algorithm under extreme weather conditions or photography scenarios are depicted in the figure above, with red lines indicating the algorithm’s predicted lane lines and blue lines representing the ground truth lane lines. Figures **a** and **d** show scenes with strong exposure during the day and at night, respectively; figures **b** and **e** depict rainy scenes during the day and night; and figures **c** and **f** show foggy scenes during the day and night. From these test scenarios under harsh conditions, it is evident that the current algorithm performs poorly in detecting lane lines, indicating that there is substantial room for improvement. Additionally, there is a lack of datasets for training and testing under such severe conditions.

Scene	Method	FPS \uparrow	Device	AP(%) \uparrow	F1(%) \uparrow	x err/N(m) \downarrow	x err/F(m) \downarrow	z err/N(m) \downarrow	z err/F(m) \downarrow
Balanced Scene	3DLaneNet [24]	53	RTX 2080	89.3	86.4	0.068	0.477	0.015	0.202
	Gen-LaneNet [25]	60	RTX 2080	90.1	88.1	0.061	0.496	0.012	0.214
	CLGo [52]	75	RTX 2080	94.2	91.9	0.061	0.361	0.029	0.250
	PersFormer [12]	21	Tesla V100	-	92.9	0.054	0.356	0.010	0.234
	Reconstruct from Top [45]	82	GTX 1080Ti	93.8	91.9	0.049	0.387	0.008	0.213
	CurveFormer [7]	-	-	97.3	95.8	0.078	0.326	0.018	0.219
	WS-3D-Lane [3]	26.7	RTX 3080Ti	95.7	93.5	0.027	0.321	0.006	0.215
	Anchor3DLane [31]	87.3	RTX 2080Ti	97.2	95.6	0.052	0.306	0.015	0.223
	BEV-LaneDet [91]	102	Tesla V100	-	98.7	0.016	0.242	0.020	0.216
	LATR [53]	17.75	Tesla A100	97.9	96.8	0.022	0.253	0.007	0.202
Rarely Observed	D-3DLD [40]	22.6	Tesla A100	95.5	93.3	0.039	0.412	0.011	0.234
	3DLaneNet [24]	53	RTX 2080	74.6	72.0	0.166	0.855	0.039	0.521
	Gen-LaneNet [25]	60	RTX 2080	79.0	78.0	0.139	0.903	0.030	0.539
	CLGo [52]	75	RTX 2080	88.3	86.1	0.147	0.735	0.071	0.609
	PersFormer [12]	21	Tesla V100	-	87.5	0.107	0.782	0.024	0.602
	Reconstruct from Top [45]	82	GTX 1080Ti	85.2	83.7	0.126	0.903	0.023	0.625
	CurveFormer [7]	-	-	97.1	95.6	0.182	0.737	0.039	0.561
	WS-3D-Lane [3]	26.7	RTX 3080Ti	88.0	86.0	0.070	0.741	0.015	0.585
	Anchor3DLane [31]	87.3	RTX 2080Ti	96.9	94.4	0.094	0.693	0.027	0.579
	BEV-LaneDet [91]	102	Tesla V100	-	99.1	0.031	0.594	0.040	0.556
Visual Variations	LATR [53]	17.75	Tesla A100	97.3	96.1	0.050	0.600	0.015	0.532
	3DLaneNet [24]	53	RTX 2080	74.9	72.5	0.115	0.601	0.032	0.230
	Gen-LaneNet [25]	60	RTX 2080	87.2	85.3	0.074	0.538	0.015	0.232
	CLGo [52]	75	RTX 2080	89.2	87.3	0.084	0.464	0.045	0.312
	PersFormer [12]	21	Tesla V100	-	89.6	0.074	0.430	0.015	0.266
	Reconstruct from Top [45]	82	GTX 1080Ti	92.1	89.9	0.060	0.446	0.011	0.235
	CurveFormer [7]	-	-	93.0	90.8	0.125	0.410	0.028	0.254
	WS-3D-Lane [3]	26.7	RTX 3080Ti	95.8	93.6	0.025	0.338	0.005	0.237
	Anchor3DLane [31]	87.3	RTX 2080Ti	93.6	91.4	0.068	0.367	0.020	0.232
	BEV-LaneDet [91]	102	Tesla V100	-	96.9	0.027	0.320	0.031	0.256
	LATR [53]	17.75	Tesla A100	96.6	95.1	0.045	0.315	0.016	0.228

TABLE IV: An in-depth comparison of various methods on the ApolloSim dataset under three different split settings. “N” and “F” are short for near and far respectively.

6) Towards More Accurate and Efficient 3D Lane Detection Methods for Autonomous Driving: The qualitative performance of current 3D lane detection techniques is shown in Table IV. We can observe that only a few methods manage to strike a balance between model accuracy and inference latency. The experimental results of these methods indicate the need for further improvements to alleviate computational burdens while maintaining their unparalleled performance. Additionally, we selected some challenging data from the

3D lane detection dataset and tested the performance of the 3D lane line detection algorithm on these challenging data samples. However, the performance of the algorithm was not satisfactory, as depicted in Fig. 9. Improving the algorithm’s detection performance in extreme weather conditions is also crucial. Moreover, the reported time complexities in Table IV, V and VI suggest that some methods can achieve real-time execution when deployed on GPU devices. Nevertheless, considering the constrained computational resources in

Method	FPS↑	Device	All	Up & Down	Curve	Extreme Weather	Night	Intersection	Merge & Split
3D-LaneNet [24]	53	RTX 2080	44.1	40.8	46.5	47.5	41.5	32.1	41.7
GenLaneNet [25]	50	RTX 2080	32.3	25.4	33.5	28.1	18.7	21.4	31.0
PersFormer [12]	21	Tesla V100	50.5	42.4	55.6	48.6	46.6	40.0	50.7
CurveFormer [7]	-	-	50.5	45.2	56.6	49.7	49.1	42.9	45.4
Anchor3DLane [31]	87.3	RTX 2080Ti	54.3	47.2	58.0	52.7	48.7	45.8	51.7
BEV-LaneDet [91]	102	Tesla V100	58.4	48.7	63.1	53.4	53.4	50.3	53.7
Efficient Transformer [15]	72	Tesla V100	63.8	57.6	73.2	57.3	59.7	57.0	63.9
GroupLane [48]	38.2	RTX 2080	64.1	-	-	-	-	-	-
LATR [53]	17.75	Tesla A100	61.9	55.2	68.2	57.1	55.4	52.3	61.5
DecoupleLane [26]	-	-	51.2	43.5	57.3	-	48.9	43.5	-
CurveFormer++ [8]	11.4	RTX 3090	52.7	48.3	59.4	50.6	48.4	45.0	48.1

TABLE V: Comparison of various 3D methods on the OpenLane benchmark, evaluating the F-Score on both the entire validation set and separate sets corresponding to five different scenarios.

Method	FPS↑	Device	F1(%)↑	Precision(%)↑	Recall(%)↑	CD Error(m)↓
3D-LaneNet [24]	53	RTX 2080	44.73	61.46	35.16	0.127
Gen-LaneNet [25]	60	RTX 2080	45.59	63.95	35.42	0.121
SALAD [108]	-	-	64.07	75.90	55.42	0.098
PersFormer [12]	21	Tesla V100	74.33	80.30	69.18	0.074
WS-3D-Lane [3]	26.7	RTX 3080Ti	77.02	84.51	70.75	0.058
Anchor3DLane [31]	87.3	RTX 2080Ti	74.87	80.85	69.71	0.060
Efficient Transformer [15]	72	Tesla V100	80.84	84.50	77.48	0.056
GroupLane [48]	38.2	RTX 2080	80.73	82.56	78.90	0.053
LATR [53]	17.75	Tesla A100	80.59	86.12	75.73	0.052
DecoupleLane [26]	-	-	75.07	81.19	69.26	0.062
CurveFormer++ [8]	11.4	RTX 3090	77.85	81.06	74.89	0.084

TABLE VI: The performance of 3D lane detection on the ONCE-3DLane dataset. CD error represents the Chamfer distance between the predicted lane line and the ground truth.

today’s autonomous driving system, the focus of 3D lane detection methods should also shift towards computational complexity.

7) *3D Lane Detection based on Event Cameras*: RGB cameras are limited by their imaging principles, resulting in poor image quality in high-speed or low-light scenes. Fortunately, event cameras can overcome this limitation. Event cameras are visual sensors with high temporal resolution, high dynamic range, low latency, and low energy consumption [100]. Unlike traditional cameras that capture images based on the intensity and color of light, event cameras capture images based on changes in light intensity [22, 23]. Therefore, event cameras can capture images in low-light scenes as long as there are changes in light intensity. Currently, there is limited research on 3D lane detection based on event cameras. We believe that there is significant and extensive research potential in the field of 3D lane detection using event cameras, including the development of datasets specifically for 3D lane detection with event cameras and the design of algorithms tailored for 3D lane detection using event cameras alone or in combination with RGB cameras.

8) *Uncertainty-aware 3D Lane Detection*: Over the past few years, DNNs have garnered significant success in numerous computer vision assignments, solidifying their status as indispensable instruments for proficient automated perception. Despite consistently delivering exceptional results across different benchmarks and tasks, There are still several significant hurdles that need to be overcome before widespread implementation. Among the most common and well-known critiques of DNNs is their susceptibility to unreliable performance when confronted with shifts in data

distribution levels, highlighting the urgent need to rectify this limitation [20]. Currently, the majority of deep learning models provide deterministic outputs, giving a single result. However, in real-world driving scenarios, it is desirable for models to provide uncertainty estimates for their predictions [62, 38, 57]. Downstream decision-making modules can then use this uncertainty information to make more reasonable and safe driving commands. For example, in the context of 3D lane detection, if the model outputs a lane position with high uncertainty, we should approach the model’s detection result with skepticism, and a conservative driving style should be adopted. Conversely, if the model’s output has low uncertainty, we can have confidence in the algorithm’s prediction and make more confident driving decisions.

VI. CONCLUSION

Vision sensors are a critical component of autonomous vehicles, playing a key role in the decision-making process. As one of the fastest-growing fields in recent years, computer vision techniques are used to analyze data captured by vision sensors to obtain useful information such as traffic light detection, traffic sign recognition, drivable area detection, and 3D obstacle perception. With advancements in sensor technology, algorithmic capabilities, and computational power, the use of vision sensor data for autonomous vehicle perception is gaining increasing attention. Monocular-based 3D lane detection, for example, uses a single camera image to obtain the position of lane lines in the 3D physical world, incorporating depth information. Knowing the depth information of lane lines is crucial for safe and comfortable decision-making and planning in autonomous vehicles. While 3D lane information can be obtained using

other sensors such as LiDAR, vision sensors play a crucial role in the field of autonomous driving due to their cost-effectiveness and rich structured color information.

3D lane detection based on monocular image has been developed for many years in the field of autonomous driving. However, there is a lack of comprehensive and summarized analysis in the existing literature. In this survey, we reviewed existing lane detection methods, introduced existing three-dimensional lane detection datasets, and discussed the performance comparison of existing lane detection methods on public datasets. We also analyzed the challenges and limitations faced by current three-dimensional lane detection. Our main conclusion is that the research in the field of three-dimensional lane detection based on monocular images has not reached perfection, and current methods have many limitations, which we discussed in detail in the survey and provided relevant suggestions and outlooks. We covered baseline works dealing with deep learning models, their hierarchy for three-dimensional lane detection tasks, and the challenges associated with each model category. Furthermore, we delved into performance evaluation strategies, loss functions, and widely used datasets in the field of autonomous driving for three-dimensional lane detection models. We summarized the work by presenting open challenges and future research directions, along with stimulating baseline references from recent literature.

Lastly, it is undeniable that experts from the intelligent transportation systems community are continuously striving to improve strategies for three-dimensional lane detection to effectively utilize data from vision sensors. Mainstream research is dedicated to enhancing model accuracy through the capabilities of neural networks or exploring novel neural network architectures. However, addressing other challenges is necessary to achieve reliable, trustworthy, and safe autonomous driving. From the perspective of three-dimensional lane detection, these challenges demand more robust models with the ability to anticipate lane occlusions, process coarse-structure information, and provide risk alerts. Additionally, current three-dimensional lane detection models primarily rely on supervised learning, which requires high-quality labeled data. However, annotating three-dimensional lane data is a laborious and time-consuming task. Exploring valuable and challenging approaches, such as self-supervised or weakly supervised learning, to achieve three-dimensional lane detection is an open opportunity for further development in this field. If these opportunities can be fully leveraged in a timely manner, it can drive research in intelligent transportation systems and elevate three-dimensional lane detection to a new level. This would enable unmanned vehicles to be deployed more effectively in real-world environments and support safer, more reliable, and more comfortable travel and logistics services.

REFERENCES

- [1] Moloud Abdar et al. “A review of uncertainty quantification in deep learning: Techniques, applications and challenges”. In: *Information fusion* 76 (2021), pp. 243–297.
- [2] Muhammad Ahmed et al. “AAQAL: A machine learning-based tool for performance optimization of parallel SPMV computations using block CSR”. In: *Applied Sciences* 12.14 (2022), p. 7073.
- [3] Jianyong Ai et al. “WS-3D-Lane: Weakly Supervised 3D Lane Detection With 2D Lane Labels”. In: *arXiv preprint arXiv:2209.11523* (2022).
- [4] Jean-Baptiste Alayrac et al. “Flamingo: a visual language model for few-shot learning”. In: *Advances in Neural Information Processing Systems* 35 (2022), pp. 23716–23736.
- [5] Fabio Arnez et al. “A comparison of uncertainty estimation approaches in deep learning components for autonomous vehicle applications”. In: *arXiv preprint arXiv:2006.15172* (2020).
- [6] Min Bai et al. “Deep multi-sensor lane detection”. In: *2018 IEEE/RSJ International Conference on Intelligent Robots and Systems (IROS)*. IEEE. 2018, pp. 3102–3109.
- [7] Yifeng Bai et al. “CurveFormer: 3D Lane Detection by Curve Propagation with Curve Queries and Attention”. In: *arXiv preprint arXiv:2209.07989* (2022).
- [8] Yifeng Bai et al. “CurveFormer++: 3D Lane Detection by Curve Propagation with Temporal Curve Queries and Attention”. In: *arXiv preprint arXiv:2402.06423* (2024).
- [9] Karsten Behrendt and Ryan Soussan. “Unsupervised Labeled Lane Markers Using Maps”. In: *2019 IEEE/CVF International Conference on Computer Vision Workshop (ICCVW)*. 2019, pp. 832–839. DOI: [10.1109/ICCVW.2019.00111](https://doi.org/10.1109/ICCVW.2019.00111).
- [10] Mark Campbell et al. “Autonomous driving in urban environments: approaches, lessons and challenges”. In: *Philosophical Transactions of the Royal Society A: Mathematical, Physical and Engineering Sciences* 368.1928 (2010), pp. 4649–4672.
- [11] Chen Chen et al. “Data dissemination for industry 4.0 applications in internet of vehicles based on short-term traffic prediction”. In: *ACM Transactions on Internet Technology (TOIT)* 22.1 (2021), pp. 1–18.
- [12] Li Chen et al. “Persformer: 3d lane detection via perspective transformer and the openlane benchmark”. In: *European Conference on Computer Vision*. Springer. 2022, pp. 550–567.
- [13] Zhe Chen, Jing Zhang, and Dacheng Tao. “Progressive lidar adaptation for road detection”. In: *IEEE/CAA Journal of Automatica Sinica* 6.3 (2019), pp. 693–702.
- [14] Zhe Chen et al. “Vision transformer adapter for dense predictions”. In: *arXiv preprint arXiv:2205.08534* (2022).
- [15] Ziye Chen et al. “An Efficient Transformer for Simultaneous Learning of BEV and Lane Representations in 3D Lane Detection”. In: *arXiv preprint arXiv:2306.04927* (2023).

- [16] Netalee Efrat et al. “3d-lanenet+: Anchor free lane detection using a semi-local representation”. In: *arXiv preprint arXiv:2011.01535* (2020).
- [17] Netalee Efrat et al. “Semi-local 3d lane detection and uncertainty estimation”. In: *arXiv preprint arXiv:2003.05257* (2020).
- [18] Yuxin Fang et al. “Eva: Exploring the limits of masked visual representation learning at scale”. In: *Proceedings of the IEEE/CVF Conference on Computer Vision and Pattern Recognition*. 2023, pp. 19358–19369.
- [19] Di Feng et al. “Deep multi-modal object detection and semantic segmentation for autonomous driving: Datasets, methods, and challenges”. In: *IEEE Transactions on Intelligent Transportation Systems* 22.3 (2020), pp. 1341–1360.
- [20] Gianni Franchi et al. “Muad: Multiple uncertainties for autonomous driving, a benchmark for multiple uncertainty types and tasks”. In: *arXiv preprint arXiv:2203.01437* (2022).
- [21] Yarin Gal and Zoubin Ghahramani. “Dropout as a bayesian approximation: Representing model uncertainty in deep learning”. In: *international conference on machine learning*. PMLR. 2016, pp. 1050–1059.
- [22] Guillermo Gallego et al. “Event-based vision: A survey”. In: *IEEE transactions on pattern analysis and machine intelligence* 44.1 (2020), pp. 154–180.
- [23] Ling Gao et al. “Vector: A versatile event-centric benchmark for multi-sensor slam”. In: *IEEE Robotics and Automation Letters* 7.3 (2022), pp. 8217–8224.
- [24] Noa Garnett et al. “3d-lanenet: end-to-end 3d multiple lane detection”. In: *Proceedings of the IEEE/CVF International Conference on Computer Vision*. 2019, pp. 2921–2930.
- [25] Yuliang Guo et al. “Gen-lanenet: A generalized and scalable approach for 3d lane detection”. In: *Computer Vision–ECCV 2020: 16th European Conference, Glasgow, UK, August 23–28, 2020, Proceedings, Part XXI 16*. Springer. 2020, pp. 666–681.
- [26] Wencheng Han and Jianbing Shen. “Decoupling the Curve Modeling and Pavement Regression for Lane Detection”. In: *arXiv preprint arXiv:2309.10533* (2023).
- [27] M. Hassaballah et al. “Vehicle Detection and Tracking in Adverse Weather Using a Deep Learning Framework”. In: *IEEE Transactions on Intelligent Transportation Systems* 22.7 (2021), pp. 4230–4242. DOI: [10.1109/TITS.2020.3014013](https://doi.org/10.1109/TITS.2020.3014013).
- [28] Yinghua He, Hong Wang, and Bo Zhang. “Color-based road detection in urban traffic scenes”. In: *IEEE Transactions on intelligent transportation systems* 5.4 (2004), pp. 309–318.
- [29] Andrew G Howard et al. “Mobilenets: Efficient convolutional neural networks for mobile vision applications”. In: *arXiv preprint arXiv:1704.04861* (2017).
- [30] Yuan-Ting Hu, Jia-Bin Huang, and Alexander G Schwing. “Videomatch: Matching based video object segmentation”. In: *Proceedings of the European conference on computer vision (ECCV)*. 2018, pp. 54–70.
- [31] Shaofei Huang et al. “Anchor3dlane: Learning to regress 3d anchors for monocular 3d lane detection”. In: *Proceedings of the IEEE/CVF Conference on Computer Vision and Pattern Recognition*. 2023, pp. 17451–17460.
- [32] Menglin Jia et al. “Visual prompt tuning”. In: *European Conference on Computer Vision*. Springer. 2022, pp. 709–727.
- [33] Yanshu Jiang, Qingbo Dong, and Liwei Deng. “Robust 3D lane detection in complex traffic scenes using Att-Gen-LaneNet”. In: *Scientific reports* 12.1 (2022), p. 11077.
- [34] Dongkwon Jin, Dahyun Kim, and Chang-Su Kim. “Recursive Video Lane Detection”. In: *2023 IEEE/CVF International Conference on Computer Vision (ICCV)* (2023), pp. 8439–8448.
- [35] Dongkwon Jin et al. “Eigenlanes: Data-driven lane descriptors for structurally diverse lanes”. In: *Proceedings of the IEEE/CVF Conference on Computer Vision and Pattern Recognition*. 2022, pp. 17163–17171.
- [36] Jiyoung Jung and Sung-Ho Bae. “Real-time road lane detection in urban areas using LiDAR data”. In: *Electronics* 7.11 (2018), p. 276.
- [37] Ori Kelner. “Learning halfspaces with membership queries”. In: *arXiv preprint arXiv:2012.10985* (2020).
- [38] Alex Kendall and Yarin Gal. “What uncertainties do we need in bayesian deep learning for computer vision?” In: *Advances in neural information processing systems* 30 (2017).
- [39] Abbas Khan et al. “PMAL: A proxy model active learning approach for vision based industrial applications”. In: *ACM Transactions on Multimedia Computing, Communications, and Applications (TOMM)* 18.2s (2022), pp. 1–18.
- [40] Nayeon Kim et al. “D-3DLD: Depth-Aware Voxel Space Mapping for Monocular 3D Lane Detection with Uncertainty”. In: *ICASSP 2023-2023 IEEE International Conference on Acoustics, Speech and Signal Processing (ICASSP)*. IEEE. 2023, pp. 1–5.
- [41] ZuWhan Kim. “Robust lane detection and tracking in challenging scenarios”. In: *IEEE Transactions on intelligent transportation systems* 9.1 (2008), pp. 16–26.
- [42] Yeongmin Ko et al. “Key points estimation and point instance segmentation approach for lane detection”. In: *IEEE Transactions on Intelligent Transportation Systems* 23.7 (2021), pp. 8949–8958.
- [43] Qi Kuang et al. “Real-time UAV path planning for autonomous urban scene reconstruction”. In: *2020 IEEE International Conference on Robotics and Automation (ICRA)*. IEEE. 2020, pp. 1156–1162.
- [44] Balaji Lakshminarayanan, Alexander Pritzel, and Charles Blundell. “Simple and scalable predictive

- uncertainty estimation using deep ensembles”. In: *Advances in neural information processing systems* 30 (2017).
- [45] Chenguang Li et al. “Reconstruct from top view: A 3d lane detection approach based on geometry structure prior”. In: *Proceedings of the IEEE/CVF Conference on Computer Vision and Pattern Recognition*. 2022, pp. 4370–4379.
- [46] Mengyu Li, Phuong Minh Chu, and Kyungeun Cho. “Perspective Transformer and MobileNets-Based 3D Lane Detection from Single 2D Image”. In: *Mathematics* 10.19 (2022), p. 3697.
- [47] Xiang Li et al. “Line-cnn: End-to-end traffic line detection with line proposal unit”. In: *IEEE Transactions on Intelligent Transportation Systems* 21.1 (2019), pp. 248–258.
- [48] Zhuoling Li et al. “Groupplane: End-to-end 3d lane detection with channel-wise grouping”. In: *arXiv preprint arXiv:2307.09472* (2023).
- [49] Ming Liang et al. “Multi-task multi-sensor fusion for 3d object detection”. In: *Proceedings of the IEEE/CVF Conference on Computer Vision and Pattern Recognition*. 2019, pp. 7345–7353.
- [50] Lizhe Liu et al. “Condlanenet: a top-to-down lane detection framework based on conditional convolution”. In: *Proceedings of the IEEE/CVF international conference on computer vision*. 2021, pp. 3773–3782.
- [51] Ruijin Liu et al. “End-to-end lane shape prediction with transformers”. In: *Proceedings of the IEEE/CVF winter conference on applications of computer vision*. 2021, pp. 3694–3702.
- [52] Ruijin Liu et al. “Learning to predict 3d lane shape and camera pose from a single image via geometry constraints”. In: *Proceedings of the AAAI Conference on Artificial Intelligence*. Vol. 36. 2. 2022, pp. 1765–1772.
- [53] Yueru Luo et al. “LATR: 3D Lane Detection from Monocular Images with Transformer”. In: *Proceedings of the IEEE/CVF International Conference on Computer Vision*. 2023, pp. 7941–7952.
- [54] Yueru Luo et al. “M²-3DLaneNet: Multi-Modal 3D Lane Detection”. In: *arXiv preprint arXiv:2209.05996* (2022).
- [55] Fulong Ma, Sheng Wang, and Ming Liu. “An automatic multi-lidar extrinsic calibration algorithm using corner planes”. In: *2022 IEEE International Conference on Robotics and Biomimetics (ROBIO)*. IEEE. 2022, pp. 235–240.
- [56] Fulong Ma et al. *Every Dataset Counts: Scaling up Monocular 3D Object Detection with Joint Datasets Training*. 2024. arXiv: [2310.00920 \[cs.CV\]](https://arxiv.org/abs/2310.00920).
- [57] Fulong Ma et al. “Self-Supervised Drivable Area Segmentation Using LiDAR’s Depth Information for Autonomous Driving”. In: *2023 IEEE/RSJ International Conference on Intelligent Robots and Systems (IROS)*. IEEE. 2023, pp. 41–48.
- [58] Han Ma et al. “Multiple lane detection algorithm based on optimised dense disparity map estimation”. In: *2018 IEEE International Conference on Imaging Systems and Techniques (IST)*. IEEE. 2018, pp. 1–5.
- [59] Xinzhu Ma et al. “3d object detection from images for autonomous driving: a survey”. In: *IEEE Transactions on Pattern Analysis and Machine Intelligence* (2023).
- [60] K-K Maninis et al. “Video object segmentation without temporal information”. In: *IEEE transactions on pattern analysis and machine intelligence* 41.6 (2018), pp. 1515–1530.
- [61] Jiageng Mao et al. “One Million Scenes for Autonomous Driving: ONCE Dataset”. In: 2021.
- [62] Rowan Thomas McAllister et al. “Concrete problems for autonomous vehicle safety: Advantages of bayesian deep learning”. In: *International Joint Conferences on Artificial Intelligence, Inc.* 2017.
- [63] Rhiannon Michelmore, Marta Kwiatkowska, and Yarin Gal. “Evaluating uncertainty quantification in end-to-end autonomous driving control”. In: *arXiv preprint arXiv:1811.06817* (2018).
- [64] Davy Neven et al. “Towards end-to-end lane detection: an instance segmentation approach”. In: *2018 IEEE intelligent vehicles symposium (IV)*. IEEE. 2018, pp. 286–291.
- [65] Xingang Pan et al. “Spatial as deep: Spatial cnn for traffic scene understanding”. In: *Proceedings of the AAAI Conference on Artificial Intelligence*. Vol. 32. 1. 2018.
- [66] Zequn Qin, Huanyu Wang, and Xi Li. “Ultra fast structure-aware deep lane detection”. In: *Computer Vision—ECCV 2020: 16th European Conference, Glasgow, UK, August 23–28, 2020, Proceedings, Part XXIV 16*. Springer. 2020, pp. 276–291.
- [67] Zequn Qin, Pengyi Zhang, and Xi Li. “Ultra fast deep lane detection with hybrid anchor driven ordinal classification”. In: *IEEE transactions on pattern analysis and machine intelligence* (2022).
- [68] Zhan Qu et al. “Focus on local: Detecting lane marker from bottom up via key point”. In: *Proceedings of the IEEE/CVF conference on computer vision and pattern recognition*. 2021, pp. 14122–14130.
- [69] Alec Radford et al. “Improving language understanding by generative pre-training”. In: (2018).
- [70] Pengzhen Ren et al. “A survey of deep active learning”. In: *ACM computing surveys (CSUR)* 54.9 (2021), pp. 1–40.
- [71] Christos Sakaridis, Dengxin Dai, and Luc Van Gool. “ACDC: The adverse conditions dataset with correspondences for semantic driving scene understanding”. In: *Proceedings of the IEEE/CVF International Conference on Computer Vision*. 2021, pp. 10765–10775.
- [72] Murat Sensoy, Lance Kaplan, and Melih Kandemir. “Evidential deep learning to quantify classification

- uncertainty”. In: *Advances in neural information processing systems* 31 (2018).
- [73] Jinming Su et al. “Structure guided lane detection”. In: *arXiv preprint arXiv:2105.05403* (2021).
- [74] Weijie Su et al. “Towards all-in-one pre-training via maximizing multi-modal mutual information”. In: *Proceedings of the IEEE/CVF Conference on Computer Vision and Pattern Recognition*. 2023, pp. 15888–15899.
- [75] Pei Sun et al. “Scalability in Perception for Autonomous Driving: Waymo Open Dataset”. In: *Proceedings of the IEEE/CVF Conference on Computer Vision and Pattern Recognition (CVPR)*. June 2020.
- [76] Pei Sun et al. “Scalability in perception for autonomous driving: Waymo open dataset”. In: *Proceedings of the IEEE/CVF conference on computer vision and pattern recognition*. 2020, pp. 2446–2454.
- [77] Yuxiang Sun et al. “Accurate lane detection with atrous convolution and spatial pyramid pooling for autonomous driving”. In: *2019 IEEE International Conference on Robotics and Biomimetics (ROBIO)*. IEEE. 2019, pp. 642–647.
- [78] L Tabelini et al. “Lane estimation via deep polynomial regression. arXiv 2020”. In: *arXiv preprint arXiv:2004.10924* ().
- [79] Lucas Tabelini et al. “Keep your eyes on the lane: Real-time attention-guided lane detection”. In: *Proceedings of the IEEE/CVF conference on computer vision and pattern recognition*. 2021, pp. 294–302.
- [80] Jigang Tang, Songbin Li, and Peng Liu. “A review of lane detection methods based on deep learning”. In: *Pattern Recognition* 111 (2021), p. 107623.
- [81] Chenxin Tao et al. “Siamese image modeling for self-supervised vision representation learning”. In: *Proceedings of the IEEE/CVF Conference on Computer Vision and Pattern Recognition*. 2023, pp. 2132–2141.
- [82] Zhi Tian et al. “Fcos: Fully convolutional one-stage object detection”. In: *Proceedings of the IEEE/CVF international conference on computer vision*. 2019, pp. 9627–9636.
- [83] Muhammad Usman, Mian Ahmad Jan, and Alireza Jolfaei. “SPEED: A deep learning assisted privacy-preserved framework for intelligent transportation systems”. In: *IEEE Transactions on Intelligent Transportation Systems* 22.7 (2020), pp. 4376–4384.
- [84] Wouter Van Gansbeke et al. “End-to-end lane detection through differentiable least-squares fitting”. In: *Proceedings of the IEEE/CVF International Conference on Computer Vision Workshops*. 2019, pp. 0–0.
- [85] Haochen Wang et al. “Swiftnet: Real-time video object segmentation”. In: *Proceedings of the IEEE/CVF Conference on Computer Vision and Pattern Recognition*. 2021, pp. 1296–1305.
- [86] Jianfeng Wang et al. “Git: A generative image-to-text transformer for vision and language”. In: *arXiv preprint arXiv:2205.14100* (2022).
- [87] Jinsheng Wang et al. “A keypoint-based global association network for lane detection”. In: *Proceedings of the IEEE/CVF Conference on Computer Vision and Pattern Recognition*. 2022, pp. 1392–1401.
- [88] Peng Wang et al. “Ofa: Unifying architectures, tasks, and modalities through a simple sequence-to-sequence learning framework”. In: *International Conference on Machine Learning*. PMLR. 2022, pp. 23318–23340.
- [89] Qilong Wang et al. “ECA-Net: Efficient channel attention for deep convolutional neural networks”. In: *Proceedings of the IEEE/CVF conference on computer vision and pattern recognition*. 2020, pp. 11534–11542.
- [90] Ruihao Wang et al. “BEV Lane Det: Fast Lane Detection on BEV Ground”. In: *arXiv preprint arXiv:2210.06006* (2022).
- [91] Ruihao Wang et al. *BEV-LaneDet: a Simple and Effective 3D Lane Detection Baseline*. 2023. arXiv: [2210.06006](https://arxiv.org/abs/2210.06006) [cs.CV].
- [92] Ruihao Wang et al. “Bev-lanedet: An efficient 3d lane detection based on virtual camera via key-points”. In: *Proceedings of the IEEE/CVF Conference on Computer Vision and Pattern Recognition*. 2023, pp. 1002–1011.
- [93] Wenhai Wang et al. “Internimage: Exploring large-scale vision foundation models with deformable convolutions”. In: *Proceedings of the IEEE/CVF Conference on Computer Vision and Pattern Recognition*. 2023, pp. 14408–14419.
- [94] Wenhui Wang et al. “Image as a foreign language: Beit pretraining for all vision and vision-language tasks”. In: *arXiv preprint arXiv:2208.10442* (2022).
- [95] Xinlong Wang et al. “Images speak in images: A generalist painter for in-context visual learning”. In: *Proceedings of the IEEE/CVF Conference on Computer Vision and Pattern Recognition*. 2023, pp. 6830–6839.
- [96] Yin Wang et al. “Spatio-Temporal Fusion-based Monocular 3D Lane Detection.” In: *BMVC*. 2022, p. 314.
- [97] Yue Wang, Eam Khwang Teoh, and Dinggang Shen. “Lane detection and tracking using B-Snake”. In: *Image and Vision computing* 22.4 (2004), pp. 269–280.
- [98] Chunyu Wei et al. “Row anchor selection classification method for early-stage crop row-following”. In: *Computers and Electronics in Agriculture* 192 (2022), p. 106577.
- [99] Wenting Wei et al. “Multi-objective optimization for resource allocation in vehicular cloud computing networks”. In: *IEEE Transactions on Intelligent Transportation Systems* 23.12 (2021), pp. 25536–25545.
- [100] Wikipedia contributors. *Event camera — Wikipedia, The Free Encyclopedia*. [Online; accessed 18-March-2024]. 2024. URL: https://en.wikipedia.org/w/index.php?title=Event_camera&oldid=1202151981.

- [101] Wikipedia contributors. *Hungarian algorithm* — Wikipedia, The Free Encyclopedia. [Online; accessed 30-March-2024]. 2024. URL: https://en.wikipedia.org/w/index.php?title=Hungarian_algorithm&oldid=1212340485.
- [102] Sanghyun Woo et al. “Cbam: Convolutional block attention module”. In: *Proceedings of the European conference on computer vision (ECCV)*. 2018, pp. 3–19.
- [103] Haiping Wu et al. “Sequence level semantics aggregation for video object detection”. In: *Proceedings of the IEEE/CVF International Conference on Computer Vision*. 2019, pp. 9217–9225.
- [104] Tianyu Wu et al. “A brief overview of ChatGPT: The history, status quo and potential future development”. In: *IEEE/CAA Journal of Automatica Sinica* 10.5 (2023), pp. 1122–1136.
- [105] Pengchuan Xiao et al. *PandaSet: Advanced Sensor Suite Dataset for Autonomous Driving*. 2021. arXiv: [2112.12610](https://arxiv.org/abs/2112.12610) [cs.CV].
- [106] Zhenhua Xu et al. “CenterLineDet: CenterLine Graph Detection for Road Lanes with Vehicle-mounted Sensors by Transformer for HD Map Generation”. In: *2023 IEEE International Conference on Robotics and Automation (ICRA)*. IEEE. 2023, pp. 3553–3559.
- [107] Zhenhua Xu et al. “Rngdet: Road network graph detection by transformer in aerial images”. In: *IEEE Transactions on Geoscience and Remote Sensing* 60 (2022), pp. 1–12.
- [108] Fan Yan et al. “Once-3dlanes: Building monocular 3d lane detection”. In: *Proceedings of the IEEE/CVF Conference on Computer Vision and Pattern Recognition*. 2022, pp. 17143–17152.
- [109] Yuan Yao et al. “Cpt: Colorful prompt tuning for pre-trained vision-language models”. In: *arXiv preprint arXiv:2109.11797* (2021).
- [110] Seungwoo Yoo et al. “End-to-end lane marker detection via row-wise classification”. In: *Proceedings of the IEEE/CVF conference on computer vision and pattern recognition workshops*. 2020, pp. 1006–1007.
- [111] Yuhang Zang et al. “Unified vision and language prompt learning”. In: *arXiv preprint arXiv:2210.07225* (2022).
- [112] Wenhui Zhang and Tejas Mahale. “End to end video segmentation for driving: Lane detection for autonomous car”. In: *arXiv preprint arXiv:1812.05914* (2018).
- [113] Yujun Zhang et al. “Vil-100: A new dataset and a baseline model for video instance lane detection”. In: *Proceedings of the IEEE/CVF International Conference on Computer Vision*. 2021, pp. 15681–15690.
- [114] Yuxiao Zhang et al. “Perception and sensing for autonomous vehicles under adverse weather conditions: A survey”. In: *ISPRS Journal of Photogrammetry and Remote Sensing* 196 (2023), pp. 146–177.
- [115] Guoyang Zhao et al. *CurbNet: Curb Detection Framework Based on LiDAR Point Cloud Segmentation*. 2024. arXiv: [2403.16794](https://arxiv.org/abs/2403.16794) [cs.CV].
- [116] Tu Zheng et al. “Clrnet: Cross layer refinement network for lane detection”. In: *Proceedings of the IEEE/CVF conference on computer vision and pattern recognition*. 2022, pp. 898–907.
- [117] Tu Zheng et al. “Resa: Recurrent feature-shift aggregator for lane detection”. In: *Proceedings of the AAAI Conference on Artificial Intelligence*. Vol. 35. 4. 2021, pp. 3547–3554.
- [118] Shengyan Zhou et al. “A novel lane detection based on geometrical model and gabor filter”. In: *2010 IEEE Intelligent Vehicles Symposium*. IEEE. 2010, pp. 59–64.
- [119] Xingyi Zhou, Dequan Wang, and Philipp Krähenbühl. “Objects as points”. In: *arXiv preprint arXiv:1904.07850* (2019).
- [120] Qin Zou et al. “A comparative analysis of LiDAR SLAM-based indoor navigation for autonomous vehicles”. In: *IEEE Transactions on Intelligent Transportation Systems* 23.7 (2021), pp. 6907–6921.