

ReFeree: Radar-based efficient global descriptor using a Feature and Free space for Place Recognition

Byunghye Choi^{1*}, Hogyun Kim^{1*}, and Younggun Cho^{1†}

Abstract—Radar is highlighted for robust sensing capabilities in adverse weather conditions (e.g. dense fog, heavy rain, or snowfall). In addition, Radar can cover wide areas and penetrate small particles. Despite these advantages, Radar-based place recognition remains in the early stages compared to other sensors due to its unique characteristics such as low resolution, and significant noise. In this paper, we propose a Radar-based place recognition utilizing a descriptor called *ReFeree* using a feature and free space. Unlike traditional methods, we overwhelmingly summarize the Radar image (i.e. 361.5KB \rightarrow 448B). Despite being lightweight, it contains semi-metric information and is also outstanding from the perspective of place recognition performance. For concrete validation, we test a single session from the MulRan dataset and a multi-session from the Oxford Radar RobotCar and the Boreas dataset. The supplementary materials of our descriptor are available at <https://sites.google.com/view/radar-referee>.

I. INTRODUCTION

Place recognition is essential to autonomous vehicle missions (e.g. simultaneous localization and mapping (SLAM) or safety navigation). Also, accurate place recognition enables correcting accumulated drift errors in a consistent map. However, as the weather deteriorates, the decline in place recognition performance of most sensors becomes inevitable.

Instead of diverse ranging sensors such as SOUNd Navigation And Ranging (Sonar) [1] or light detection and ranging (LiDAR) [2], we propose a Range Detection and Ranging (Radar)-based place recognition called *Referee* using a feature and free space. Radar can overcome the harsh weather and boast a robust perception performance. In addition, Radar can penetrate small particles, and sensor data is impervious to occlusion. Recently, Radar-based place recognition studies have shown remarkable results [3, 4], but reliable localization remains challenging in various situations. Also, the low resolution and significant noise in sensor data need to be solved.

The main contributions of this work are the following:

- **Effective Description:** We propose an efficient three-step description. First, we utilize prominent features from Radar image to minimize noise. Second, we check for areas where features have not been extracted, namely

^{1*}Byunghye Choi, ^{1*}Hogyun Kim and ^{1†}Younggun Cho are with the Electrical and Computer Engineering, Inha University, Incheon, South Korea [bhbhchoi, hg.kim]@inha.edu, yg.cho@inha.ac.kr, (*) represents equal contribution. This work was supported by the National Research Foundation of Korea (NRF) grant funded by the Korea government (MSIP) (No.2022R1A4A3029480 and RS-2023-00302589) and by the Institute of Information & communications Technology Planning & Evaluation (IITP) grant funded by the Korea government (MSIT) (No.2022-0-00448).

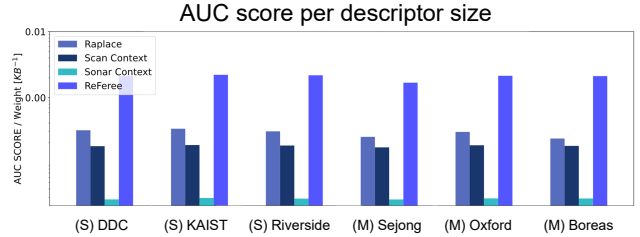


Fig. 1. Area Under the ROC Curve (AUC) score per descriptor's weight in single-session (S) [5] and multi-session datasets (M) [5, 6, 7]. We compare the proposed method with sonar context [1], which utilizes Sonar image similar in form to the Radar image, Raplace [3] and Radar scan context [5] used in Radar.

free space (i.e. empty space). Finally, we incorporate free space along the range axis to generate a translational invariant 1D vector. Therefore, the elements forming each vector encapsulate the number of pixels excluding strong signals. Also, since we use the Radar image without transforming it into different properties, the proposed method includes the semi-metric information.

- **Lightweight and Fast:** Our descriptor is overwhelmingly lightweight compared to other descriptors. As shown in Fig. 1, our descriptor demonstrates superior performance relative to its size. Moreover, the processing time (generation time + loop searching time) is also short.
- **Various Validation and Open-Source:** We conduct experiments in single-session, and multi-session to evaluate diverse and challenging scenarios [5, 6, 7]. Additionally, we aim to contribute to the advancement of the Radar robotics community by sharing our code.

II. RELATED WORKS

A. Place Recognition for Ranging sensors

1) *Place Recognition for Sonar:* Underwater research is at an earlier stage compared to Radar sensors, but some studies have shown notable results. Lee et al. [8] utilizes Forward Looking Sonar (FLS) to detect artificial markers, thereby enhancing localization performance. However, a drawback of this research is its limitation to place recognition only in man-made environments. Recently, Kim et al. [1] proposes a *sonar context* that leverages structural information in the underwater environment. This study focuses on understanding the meaningful information from the max intensity of Sonar images and generating global descriptors similar to max pooling. The proposed global descriptor has been found

to assist in compensating for accumulated errors in inertial measurement unit (IMU) data.

2) *Place Recognition for LiDAR*: LiDAR-based place recognition research is actively progressing in the robotics community. *Scan context* [2] that utilizes structural information such as building height has shown powerful performance in urban environments. The *Scan context* of 2D images contains semi-metric information and achieves rotational invariance. The subsequent research algorithm, *Scan context++* [9], further enhances performance by achieving translational invariance in addition to rotational invariance. Recently, deep-learning-based research is gaining prominence. *Logg3d-NET* [10] leverages local features from LiDAR to represent places more prominently. These local features assist in creating better models in the training process. Also, *Overlaptransformer* [11] utilizes range images in the training process to generate rotational invariant descriptors.

B. Place Recognition for Radar

Radar-based place recognition is at an incipient stage, but some studies have shown remarkable results [3, 4, 5]. Kim et al. [5] proposed the resized *Scan context* to transform the radar image itself into a descriptor called *Radar scan context*. This algorithm also achieves rotational invariance, aiding the iterated closest point (ICP) algorithm with a semi-metric initial pose. Jang et al. [3] utilizes the Radon Transform (RT) to generate rotational and translational invariant descriptors, *Raplace*. *Raplace* has contributed to laying the foundation for Radar place recognition. Open-RadVLAD [4] is a vector of locally aggregated descriptors that achieve rotational invariance. This algorithm has demonstrated its performance through an extensive amount of exhaustive results.

III. PROPOSED METHOD

As described in Fig. 2, our descriptor follows a simple pipeline. The conversion of polar images from radar sensors into cartesian coordinate images is unnecessary. Hence, techniques such as backward warping are not essential, thereby streamlining the description process.

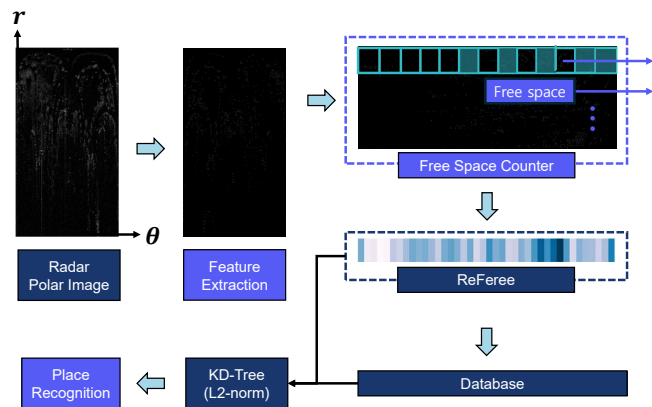


Fig. 2. Our proposed pipeline. The navy color represents data, and the blue color represents the algorithm. After acquiring Radar polar images from the sensor, we first proceed with feature extraction and free space counting processes to obtain the final descriptor called *ReFeree*. Second, we put the proposed descriptor in the database. Finally, we build a KD-Tree to recognize revisited places through fast searching.

A. Feature Extraction

Radar image's intensity called Radar Cross Section (RCS) is a metric used to indicate how prominently an object appears in radar signal data. RCS varies depending on the target, RCS holds significant importance or structural information. Therefore, how RCS is handled from the Radar's polar image forms the primary component of the description. Radar image define $\mathcal{R} \in \mathbb{R}^{\mathcal{H} \times \mathcal{W}}$ in polar coordinates, where \mathcal{H} and \mathcal{W} are the image's height and width, respectively. The dimensions \mathcal{H} and \mathcal{W} are associated with angle and range, and encapsulating semi-metric information.

We select the feature extraction algorithm proposed in [12] to distinguish valid signals from \mathcal{R} . This algorithm involves decomposing the signal into high or low-frequency signals, integrating them according to a Gaussian scaling factor, and thresholding to extract valid features from the raw radar signal. By using this method, we reduce noise from the signal and get higher clarity in classifying areas whether detected objects or vacancy. We define the feature extracted Radar image as $\mathcal{R}_{\mathcal{F}} \in \mathbb{R}^{\mathcal{H} \times \mathcal{W}}$.

B. Free space

Although feature extraction reduces noise and leaves only the relatively robust intensity, the features of Radar sensors still have poor resolution, both geometrically and in terms of intensity, compared to denser sensors such as LiDAR. Inspired by [13], this paper proposes a descriptor based on the vacant area (i.e. free-space) in $\mathcal{R}_{\mathcal{F}}$. Free space is efficient due to its conciseness. In addition, it can describe the characteristics of a given area consistently across different sensors. Thus, the descriptor matching based on the overlap between free spaces is robust to the noisy and poor resolution characteristics of the Radar. By improving the methodology of [13] and embedding it as a high-dimensional vector, we reorganize it into a suitable representation for Radar-based place recognition.

C. ReFeree

Using the features and the free space, we propose a Radar-based efficient global descriptor called *ReFeree*. To transform $\mathcal{R}_{\mathcal{F}}$ into a *ReFeree* \mathbf{K} , which is an α -dimensional vector that each of the elements represents a compression of range bin β 's free space information. \mathbf{K} is following as:

$$\mathbf{K} = \{K_1, \dots, K_\alpha\} \quad (1)$$

where $\beta \in \mathbb{R}^{\mathcal{H}_\beta \times \mathcal{W}}$ is subsection that compose of \mathcal{R} , and \mathcal{H}_β is \mathcal{H} divided by α . Free space density of each range bin K_β is computed as:

$$K_i = \frac{\sum_{j=1}^{\mathcal{H}_\beta} (\sum_{k=1}^{r_j} s(b_{jk}))}{\mathcal{H}_\beta \cdot \mathcal{W}} \quad (2)$$

where r is element of farthest feature index vector $R = \{r_1, \dots, r_{\mathcal{H}_\beta}\}$, and it is matched with each row of β . The notation b_{jk} is a state of single cell located at j^{th} row, k^{th} col in β , can be converted to numeric value by state function

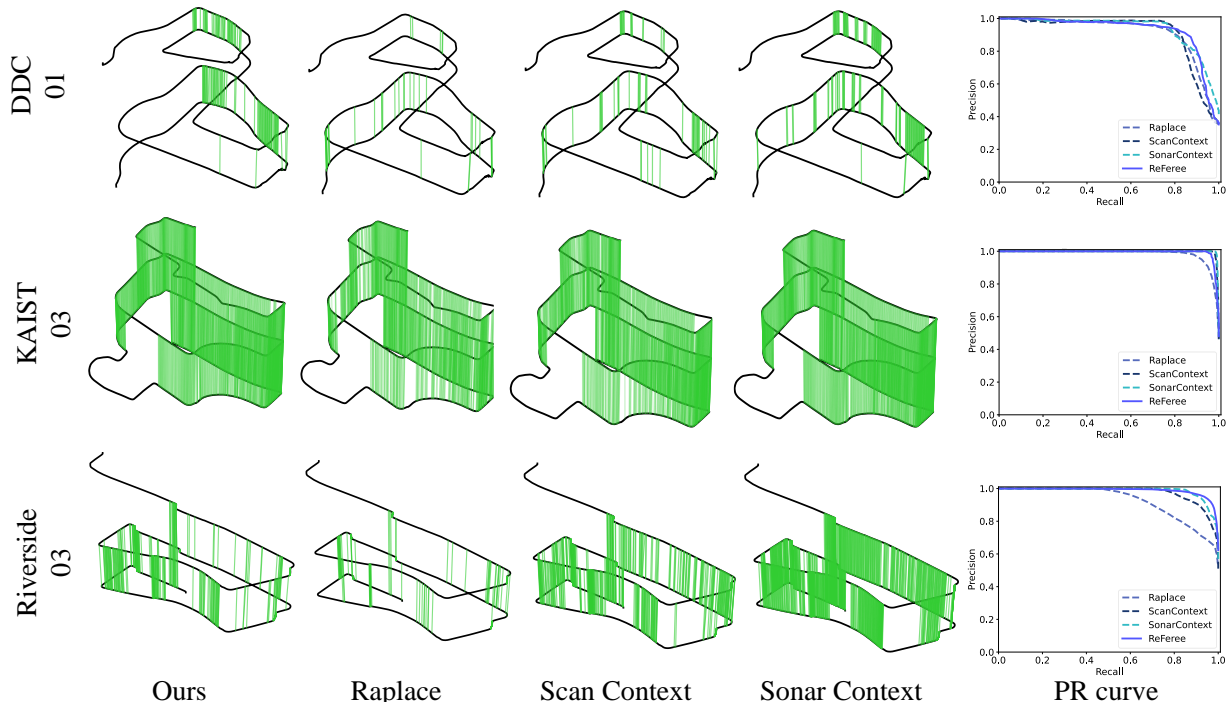


Fig. 3. Matching graph at the recall position where precision is highest and a Precision-Recall (PR) curve in single session datasets. In the matching graph, the green color represents true loops located within 20m.

$s(b)$:

$$s(b) = \begin{cases} 1, & \text{if } b \text{ is a free-space} \\ 0, & \text{otherwise} \end{cases} \quad (3)$$

D. Place Retrieval

For retrieving place from candidates \mathcal{C} , we need to establish similarity distance and searching algorithm. Given that *Referee* \mathbf{K} is an α -dimensional vector, the KD-Tree algorithm is well-suited for our descriptor, considering the efficiency and speed in searching for distances and optimal candidate c^* . From this algorithm, we can compute similarity distance d_s in the descriptor space, and translational distance d_t using the position of the c^* . Both distances can be calculated using the L2-norm formula and have similarity threshold τ_s and translational threshold τ_t , respectively. Whole retrieval algorithm for query descriptor \mathbf{K}^q can be formulated as:

$$c^* = \underset{c_k \in \mathcal{C}}{\operatorname{argmin}} \mathbf{D}(\mathbf{K}^q, \mathbf{K}^{c_k}) \quad s.t. \quad \mathbf{D} < \mathbf{T} \quad (4)$$

where \mathbf{D} is a set of distance, $\mathbf{D} = \{d_s, d_t\}$, and \mathbf{T} is a set of distance threshold, $\mathbf{T} = \{\tau_s, \tau_t\}$. Only pairs that satisfy both thresholds respectively are treated as detected loops.

IV. EXPERIMENTAL RESULTS

We validate our descriptor *Referee* in various datasets. MulRan [5] includes a variety of sequences. MulRan-DDC provides structural diversity, while MulRan-KAIST can test various dynamic objects and reverse loops. MulRan-Riverside has two bridges, which structurally repeat in parts, and the large-scale MulRan-Sejong is suitable for evaluating multi-session scenarios. Oxford Radar RobotCar [6] and

Boreas [7] are datasets acquired over extended periods of time, capturing a wide range of weather conditions. Oxford Radar RobotCar contains some loops, making it suitable for testing single-session scenarios, but it is more appropriate for multi-session evaluations. On the other hand, the Boreas lacks loops, allowing only multi-session evaluations. Additionally, we consider the sonar context applied to Sonar, the radar scan context used for LiDAR, and the Raplace created for Radar as comparative references. All experiments are conducted using Python code on an Intel i7-12700 KF with RTX 3070Ti.

A. Descriptor Comparison

We compare each descriptor's size. The proposed method is significantly lighter, ranging from as little as $\times 7$ lighter to as much as $\times 70$ lighter compared to other methods. Also, the more compressed the current scene, the longer the processing time (i.e. average descriptor generation time + average loop searching time in DDC 01) is, and our descriptor is faster than other methods in terms of time.

TABLE I
DESCRIPTOR COMPARISON

	Ours	Raplace	Scan Context	Sonar Context
Descriptor size [B]	448	3008	4928	33728
Processing time [s]	0.106	0.605	0.159	0.125

B. Single Session Validation

As depicted in Fig. 3, our method maintains a higher precision for longer than other methods when the recall increases in DDC. As the number of identified true loops

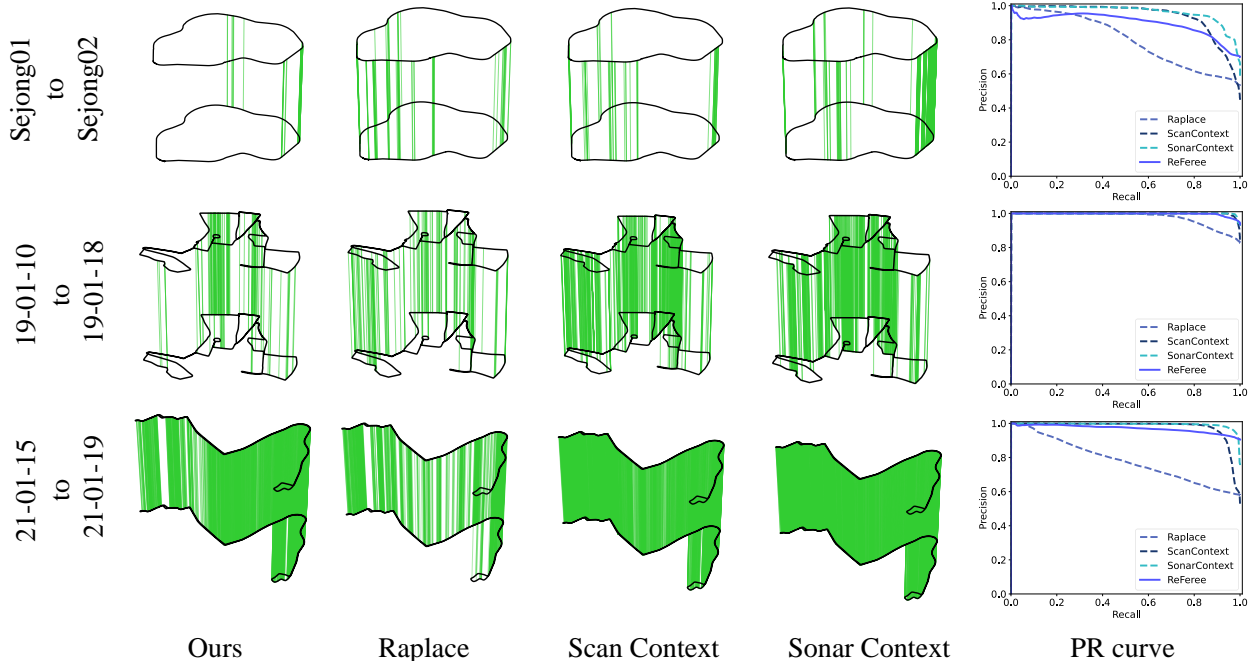


Fig. 4. Matching graph at the recall position where precision is highest and a Precision-Recall (PR) curve in multi-session datasets. In the matching graph, the green color represents true loops located within 20m.

increases, we also detect more false loops. AS demonstrated by the PR curve, the proposed method offers superior classification of false loops. Likewise, when recall is 1 at KAIST, the performance across all methods appears comparable. However, considering Riverside where precision is higher, it becomes evident that our approach exhibits exceptional ability in distinguishing false loops.

C. Multi Session Validation

Similar to a single session, overall PR-curve performance is all competitive, but when recall is 1, precision is highest as shown in Fig. 4. However, in the 3D matching graph, our performance seems to be poorer than the scan context or sonar context. Because, when the precision is highest, it can be seen that there is little matching in the 3D matching graph because recall is slightly less.

V. CONCLUSION

We propose a lightweight and efficient Radar-based global descriptor called *Referee*. We validate the superiority of our method across datasets from various scenarios. In future work, we plan to enhance our descriptor for SLAM by incorporating rotation invariance.

REFERENCES

- [1] H. Kim, G. Kang, S. Jeong, S. Ma, and Y. Cho, “Robust imaging sonar-based place recognition and localization in underwater environments,” in *Proc. IEEE Intl. Conf. on Robot. and Automat.* IEEE, 2023, pp. 1083–1089.
- [2] G. Kim and A. Kim, “Scan context: Egocentric spatial descriptor for place recognition within 3d point cloud map,” in *Proc. IEEE/RSJ Intl. Conf. on Intell. Robots and Sys.* IEEE, 2018, pp. 4802–4809.
- [3] H. Jang, M. Jung, and A. Kim, “Raplac: Place recognition for imaging radar using radon transform and mutable threshold,” in *Proc. IEEE/RSJ Intl. Conf. on Intell. Robots and Sys.* IEEE, 2023, pp. 11 194–11 201.
- [4] M. Gadd and P. Newman, “Open-radvlad: Fast and robust radar place recognition,” *arXiv preprint arXiv:2401.15380*, 2024.
- [5] G. Kim, Y. S. Park, Y. Cho, J. Jeong, and A. Kim, “Mulran: Multimodal range dataset for urban place recognition,” in *Proc. IEEE Intl. Conf. on Robot. and Automat.* IEEE, 2020, pp. 6246–6253.
- [6] D. Barnes, M. Gadd, P. Murcutt, P. Newman, and I. Posner, “The oxford radar robotcar dataset: A radar extension to the oxford robotcar dataset,” in *Proc. IEEE Intl. Conf. on Robot. and Automat.* IEEE, 2020, pp. 6433–6438.
- [7] K. Burnett, D. J. Yoon, Y. Wu, A. Z. Li, H. Zhang, S. Lu, J. Qian, W.-K. Tseng, A. Lambert, K. Y. Leung *et al.*, “Boreas: A multi-season autonomous driving dataset,” *Intl. J. of Robot. Research*, vol. 42, no. 1-2, pp. 33–42, 2023.
- [8] Y. Lee, J. Choi, and H.-T. Choi, “Experimental results on ekf-based underwater localization algorithm using artificial landmark and imaging sonar,” in *2014 Oceans-St. John’s.* IEEE, 2014, pp. 1–3.
- [9] G. Kim, S. Choi, and A. Kim, “Scan context++: Structural place recognition robust to rotation and lateral variations in urban environments,” *IEEE Transactions on Robotics*, vol. 38, no. 3, pp. 1856–1874, 2022.

- [10] K. Vidanapathirana, M. Ramezani, P. Moghadam, S. Sridharan, and C. Fookes, "Logg3d-net: Locally guided global descriptor learning for 3d place recognition," in *2022 International Conference on Robotics and Automation (ICRA)*, 2022, pp. 2215–2221.
- [11] J. Ma, J. Zhang, J. Xu, R. Ai, W. Gu, and X. Chen, "Overlaptransformer: An efficient and yaw-angle-invariant transformer network for lidar-based place recognition," *IEEE Robotics and Automation Letters*, vol. 7, no. 3, pp. 6958–6965, 2022.
- [12] S. H. Cen and P. Newman, "Precise ego-motion estimation with millimeter-wave radar under diverse and challenging conditions," in *Proc. IEEE Intl. Conf. on Robot. and Automat.* IEEE, 2018, pp. 6045–6052.
- [13] R. Maffei, D. Pittol, M. Mantelli, E. Prestes, and M. Kolberg, "Global localization over 2d floor plans with free-space density based on depth information," in *Proc. IEEE/RSJ Intl. Conf. on Intell. Robots and Sys.* IEEE, 2020, pp. 4609–4614.