

# Sharing Spectrum and Services in the 7-24 GHz Upper Midband

Paolo Testolina, *Member, IEEE*, Michele Polese, *Member, IEEE*, Tommaso Melodia, *Fellow, IEEE*

**Abstract**—The upper midband, spanning 7 to 24 GHz, strikes a good balance between large bandwidths and favorable propagation environments for future 6th Generation (6G) networks. Wireless networks in the upper midband, however, will need to share the spectrum and safely coexist with a variety of incumbents, ranging from radiolocation to fixed satellite services, as well as Earth exploration and sensing. In this paper, we take the first step toward understanding the potential and challenges associated with cellular systems between 7 and 24 GHz. Our focus is on the enabling technologies and policies for coexistence with established incumbents. We consider dynamic spectrum sharing solutions enabled by programmable and adaptive cellular networks, but also the possibility of leveraging the cellular infrastructure for incumbent services. Our comprehensive analysis employs ray tracing and examines real-world urban scenarios to evaluate throughput, coverage tradeoffs, and the potential impact on incumbent services. Our findings highlight the advantages of FR-3 over FR-2 and FR-1 in terms of coverage and bandwidth, respectively. We conclude by discussing a network architecture based on Open RAN, aimed at enabling dynamic spectrum and service sharing.

## I. INTRODUCTION

The 6th Generation (6G) of mobile networks aims to achieve higher data rates, lower latency, and support for innovative applications through intelligent and customized networks. To accomplish this, the industry and regulatory bodies are considering new spectrum bands that have been relatively unexplored for networking purposes. millimeter waves (mmWaves), or Frequency Range (FR) 2, have encountered challenges in the 5th Generation (5G) of 3GPP systems, particularly with coverage and mobility support [1]. For 6G, sub-terahertz frequencies are being considered for backhaul extensions, yet these frequencies face similar challenges regarding access and mobility as seen with FR-2.

For these reasons, the wireless community is considering the upper midband (7 – 24 GHz), or FR-3 in 3GPP, as a promising spectrum segment for 6G [2]–[4]. This segment offers substantial bandwidth availability, coupled with a more favorable propagation environment, which simplifies the engineering and management challenges often encountered with FR-2. The primary challenges for mobile systems in FR-3

stem from (i) the diverse requirements across the 17 GHz of bandwidth (e.g., in frontend and antenna design) [4], and (ii) from the need for a certain degree of directionality to improve coverage without harming incumbents [5].

Furthermore, the spectrum landscape at such frequencies is complex, with sub-bands allocated to a variety of different incumbent services. These include radiolocation, satellite links, broadcasting, and fixed wireless networks [6]–[8]. In addition, some bands are exclusively allocated for remote sensing and Earth exploration. Any additional frequency allocation must ensure that the new services operate in a non-interfering basis to existing ones. Therefore, while the FR-3 band has the potential to offer hundreds of MHz of spectrum for mobile wireless networks, any feasible strategy must take existing incumbents into consideration. This requires sharing resources when possible and avoiding Radio Frequency Interference (RFI) when necessary.

In this context, we identify two significant opportunities for spectrum sharing. Firstly, cellular networks are evolving toward becoming more programmable, intelligent, and adaptive systems [9]. This evolution enables the implementation of dynamic spectrum sharing solutions that not only build upon established strategies, but also allow for spectrum allocations to be updated on a sub-second timescale. Such advancements are facilitated by the integration of sensing solutions within the network, enabling coordination and visibility across multiple base stations through intelligent controllers and digital twinning, and open interfaces to coordinate with incumbents.

Additionally, we envision opportunities not only to share spectrum but also to share services, i.e., using the cellular infrastructure for incumbent services such as positioning, navigation, location, and broadcasting. Whenever a cellular network for a new generation of mobile communications is deployed, there is a significant investment to reach or increase base station density usually associated with cellular systems [1], [9]. This means that incumbent services can leverage the widespread presence of cellular access points and pool spectrum with the wireless network, toward improved utilization through statistical multiplexing.

In this paper, we elaborate on these two strategies and provide an overview of opportunities and challenges around sharing spectrum and services in the upper midband, based on a comprehensive review of the current spectrum landscape and a ray-tracing-based analysis of coverage and RFI to incumbents in a urban scenario. We take a decisive first step toward understanding spectrum opportunities for 6G in the upper midband, with an approach that is based on both policy and technology. Our evaluations leverage realistic ray tracing that can be used to digitally twin real-world scenarios.

P. Testolina, M. Polese, and T. Melodia are with the Institute for the Wireless Internet of Things, Northeastern University, Boston, MA. Email: {p.testolina, m.polese, melodia}@northeastern.edu. This work was partially supported by OUSD(R&E) through Army Research Laboratory Cooperative Agreement Number W911NF-19-2-0221. The views and conclusions contained in this document are those of the authors and should not be interpreted as representing the official policies, either expressed or implied, of the Army Research Laboratory or the U.S. Government. The U.S. Government is authorized to reproduce and distribute reprints for Government purposes notwithstanding any copyright notation herein.

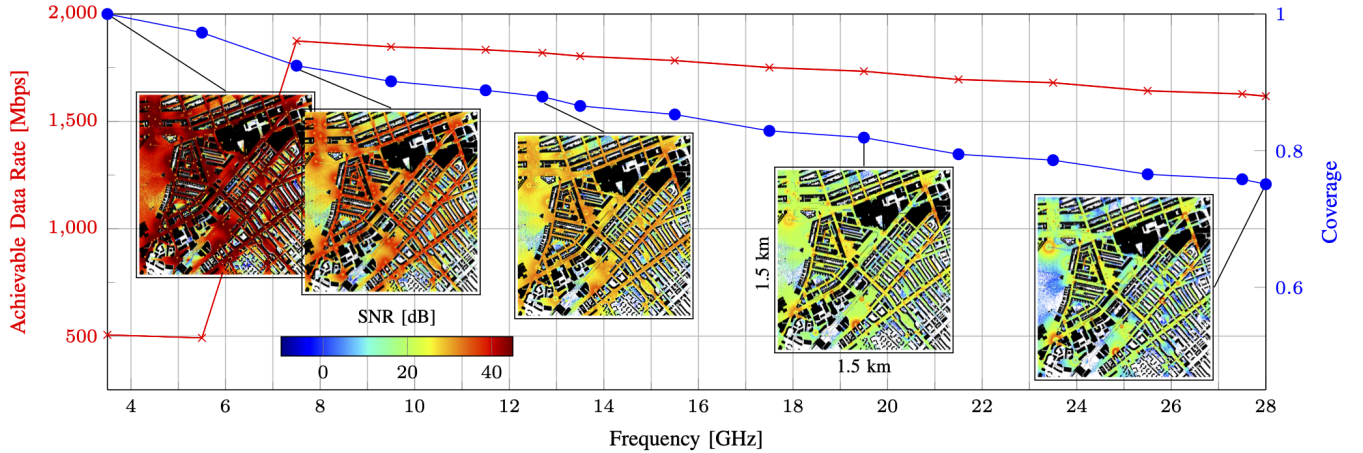


Fig. 1: Coverage and throughput for networks deployed at different frequencies in FR-1, FR-2, and FR-3, together with coverage maps for the area considered in the city of Boston. The red dots represent the base station locations.

Specifically, compared to prior work [2], [3], we consider a real-world deployment with an unprecedented scale and level of details, with up to 50 Next Generation Node Bases (gNBs) over a  $1.5 \times 1.5$  km area and 3D building models with sub-meter precision.

Using this platform, we evaluate throughput and coverage tradeoffs across FR-1, FR-2, and FR-3. We also highlight opportunities and challenges around adopting FR-3 for wireless networks. We show that the bandwidth increase makes up for the coverage loss compared to FR-1, and that coverage is about 20% higher at 12 GHz than in the lowest part of FR-2. We then review the current spectrum allocation and the coexistence opportunities. For each class of incumbent services, we describe why they need spectrum and whether they could potentially share it, with an evaluation of the possible disruption that RFI could introduce to their operations. For a specific scenario, i.e., a Fixed Service (FS) incumbent in downtown Boston, we numerically evaluate the RFI using realistic urban deployment and ray tracing. Results show that the critical interferers can be clearly identified. This suggests that ad-hoc interference management solutions to suppress interference and enable coexistence with the node granularity can play an important role going forward.

Finally, we discuss a network architecture based on Open Radio Access Network (RAN) that can be used to enable dynamic sharing. These insights provide the foundation for the design and further evaluation of 6G networks in the upper midband.

## II. WIRELESS CELLULAR NETWORKS IN FR-3

This section reviews the challenges and benefits of mobile cellular networks in the upper midband, or FR-3, with insights on the network requirements and propagation characteristics across this spectrum segment. FR-3 is indeed extremely diverse: the lower part is used for low-power unlicensed networks (e.g., Wi-Fi 6E) in the U.S., while the upper end is close to what industry traditionally considers mmWave deployments. Wireless networks can capitalize on this diversity, enabling high datarate communications (through large swaths of band-

width, as we discuss in Sec. III) with improved coverage compared to mmWaves.

Figure 1 reports coverage maps at different frequencies, generated through ray tracing in an urban scenario in Boston, together with an evaluation of achievable data rates and coverage. The base stations are deployed in locations currently used to provide cellular service according to open data of the city of Boston, with a density of  $\sim 18$  base stations per  $\text{km}^2$ . The buildings are modeled with 3D data released by the Boston Planning & Development Agency. We consider a set of representative carrier frequencies in FR-1, FR-2, FR-3, with a bandwidth of 100 MHz for FR-1 and 400 MHz for FR-2 and FR-3. We leverage the NVIDIA Sionna [10] ray tracer to simulate the signal propagation, accounting for reflections, as well as diffracted and scattered rays. The antenna arrays have the same physical aperture and fit as many elements as possible assuming a square Uniform Planar Array (UPA) of  $\sim 40$   $\text{mm}^2$  and half lambda separation across elements. Thus, as the frequency increases, the number of antenna elements increases and the beams are narrower and thus more directional. The receiver is equipped with a single, omnidirectional antenna. We consider a beam with  $-12^\circ$  downtilt and steer the array to different directions.

We evaluate the achievable data rate, based on the Shannon capacity equation, and the coverage, computed as the ratio of the area where the Signal-to-Noise Ratio (SNR) is above 0 dB at the carrier of interest and at 3.5 GHz. The bandwidth available at different frequencies plays the most significant role in the average achievable data rate, with an average  $3.52 \times$  gain when considering the FR-3 deployments with 400 MHz vs. FR-1 where the allocation is at most 100 MHz. The main drawback of the higher frequency bands lies in the increasing degradation of the SNR behind structures that prevent Line-of-Sight (LoS) (e.g., bottom left part of each coverage map) and in open spaces further away from the base stations (e.g., the left part of the map), that leads to a slight reduction in coverage. Nonetheless, Fig. 1 shows that existing base stations can provide as much outdoor coverage as a 3.5 GHz deployment in 88% of the area at 12.7 GHz, dropping at 75% for 28 GHz.

Therefore, an FR-3 network (e.g., at 12.7 GHz) can access the same bandwidth of an FR-2 deployment with a more advantageous environment for propagation. This opens up support for high-bandwidth applications with lower costs than at FR-2. Such services include traditional cellular systems with high-capacity hotspots for mobile devices and fixed wireless access, but also enhanced Integrated Access and Backhaul (IAB) in static and mobile scenarios. Besides conventional 3GPP solutions, the wide bandwidth can set the cellular network infrastructure up for supporting high-precision positioning and sensing, indoor or outdoor, as well as radionavigation and broadcasting. These applications are already often provisioned with links in the upper midband. A unified air interface that can provide communications and such services introduces opportunities for improved spectrum utilization and multiplexing of spectrum resources.

The main challenges for cellular operations at FR-3 stem from the diversity of devices and propagation at various subbands. First, the path loss increases by more than 10 dB when moving from 7 to 24 GHz, leading to lower coverage when considering the same base station and array densities. The challenges extend also to the design of the Radio Frequency (RF) frontend itself [4], as providing low and consistent Adjacent Channel Leakage power Ratio (ACLR) across the entire frequency range is non-trivial and can impact coexistence with out-of-band services. Similarly, antennas and RF frontends will likely require dedicated solutions in different subbands, possibly complicating the User Equipment (UE) considering the form factor constraints. Finally, signaling procedures and protocols (from beam management to mobility and scheduling) have to account for the diversity of this spectrum and the need for sharing.

Despite these challenges, there is potential for leveraging FR-3 as an enabler of a diverse set of services from a cellular infrastructure which is easier to engineer and less expensive than a mmWave one. Still, the complex spectrum landscape calls for a careful study and selection of the bands of interest for wireless networking, together with the definition of sharing mechanisms at a spectrum and service level. To develop this, it is paramount to understand who are the current stakeholders (Sec. III) and how they are affected by interference (Sec. IV).

### III. CURRENT SPECTRUM ALLOCATION AND COEXISTENCE OPPORTUNITIES

In this section, we present a survey of the current spectrum allocation in the upper midband for Region 2 (the Americas), highlighting coexistence opportunities and challenges. Figure 2 offers a complete overview of the allocations for Region 2, with further details in [7].

#### A. Non-Scientific Services in FR-3

**Mobile:** Mobile Service (MS) already has the largest allocation in FR-3, with 11.305 GHz allocated overall in Region 2, 11.105 GHz of which according to international regulations and just over 5.822 GHz for federal and non-federal use. [11] investigates the technical feasibility of International Mobile Telecommunication (IMT) in the frequencies between 6 and

100 GHz based on studies carried out by a large number of sector members in different organizations globally, collects measurements and reports different channel models, highlighting that providing MS is technically possible.

**Fixed Service and Fixed Satellite Service:** The point-to-point microwave FS occupies the second largest bandwidth in the midband spectrum, with a total of 9.23 GHz reserved by ITU for primary, distributed in eight chunks that range from 180 MHz to 2.75 GHz of bandwidth. With almost 60% overlap to the FS, the Fixed Satellite Service (FSS) has the third largest bandwidth allocation (7.40 GHz) in the ITU allocations for Region 2. Due to its static nature, the coexistence of FSs is relatively easy to manage. For this reason, there is a substantial overlap with other services, particularly FSS and Mobile, but also more sensitive ones, e.g., Earth Exploration-Satellite Service (EESS) and Space Research, discussed next. However, large chunks of the FS frequencies are used by sensitive applications, e.g., by the Federal Aviation Administration (FAA) to connect remote long-range aeronautical radio-navigation radars to air traffic control centers (7.125 – 8.5 GHz) or by the Department of Defense (DoD).

**Radiolocation:** In the U.S., most of the Radiolocation Service (RLS) allocation is to federal service and defense radars, e.g., including search, tracking, and missile and gun fire-control radars, some of it shipborne or in selected locations. Thus, protection and sharing mechanism with MS could be enabled in selected areas and on an opportunistic basis, e.g., prioritizing military services but allowing coexistence as in the Citizen Broadband Radio Service (CBRS) band, as these bands are currently under-utilized [12]. 4.750 GHz are allocated to the RLS (fourth largest).

#### B. Scientific Stakeholders in FR-3

The wireless spectrum is a key resource not only for commercial users but also for scientific research. Among the “scientific” services, we include the (Deep) Space Research Service (SR), the Radio Astronomy Service (RA), the EESS, and the Meteorological Satellite Service (MetSat). The Inter-satellite Service (IS) is also currently used mainly used by scientific users. The bands allocated to these services are used both to observe the spectrum at specific frequencies and to distribute the corresponding data and telemetry, telecommand, and ranging signals among ground and spaceborne stations [13].

In general, both communication and sensing rely on satellites and ground stations with high sensitivity and precision instruments. Any change in their frequency assignment requires upgrading satellite transceivers and instruments, which is not feasible in the short or medium time frame and costly in the long term. Furthermore, the frequencies used for the scientific observation are selected due to the presence of specific interactions or phenomena that can be only observed in those bands, or due to their particular characteristics of the band. Thus, other services in these bands must meet the protection criteria for coexistence with the scientific incumbents, which need to be protected from harmful interference.

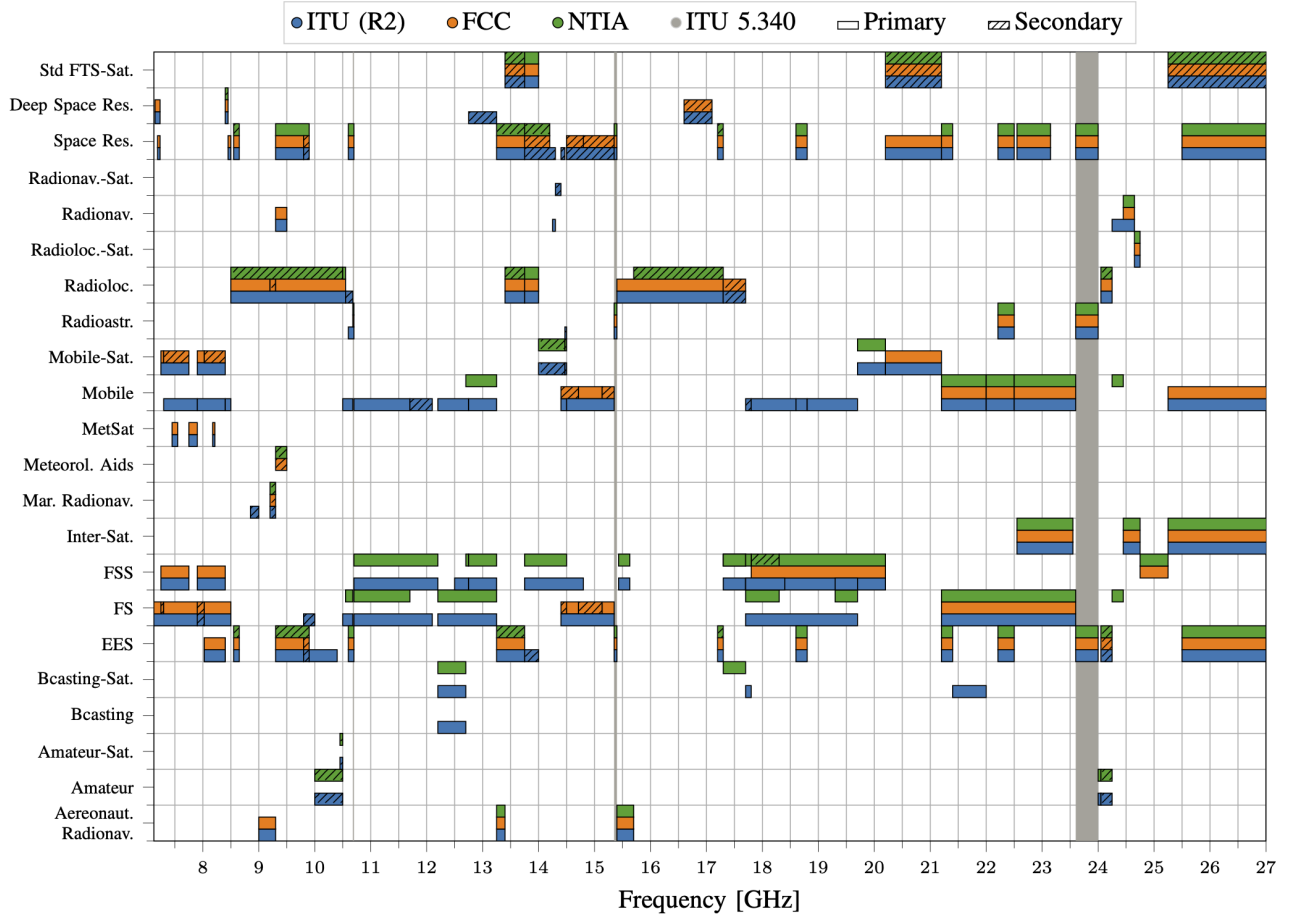


Fig. 2: Current spectrum allocations by the Federal Communications Commission (FCC), the National Telecommunications and Information Administration (NTIA), and the International Telecommunication Union (ITU) Region 2.

**Space Research:** The SR is “a radiocommunication service in which spacecraft or other objects in space are used for scientific or technological research purposes” [6]. In FR-3, it consists mainly of transmission links between Earth stations, satellites, and spacecrafts. The ITU Regulations for Region 2 allocate 14 bands for a total of 5.635 GHz for primary use.

**Earth Exploration Satellites, Inter Satellite, and MetSat:** Earth exploration (or remote sensing) satellites are used to gather data about the Earth and its natural phenomena. EESS sensors are divided into active, which obtain information by transmitting radio waves and then receiving their reflected energy, and passive sensors, which measure the electromagnetic energy emitted, absorbed, or scattered by the Earth’s surface or atmosphere. The ITU Regulations for Region 2 allocate 15 bands for a total of 5.065 GHz for primary use, including the MetSat, a sub-service of the EESS dedicated to meteorological purposes [6].

**Radio Astronomy:** The Radio Astronomy Service mainly relies on ground radio telescopes, that observe specific frequencies to record events and survey the universe. To do that, they employ large antennas and some of the most sensitive instruments on the planet. For this reason, the ITU also defined some “zero emission” zones around RA sites under rule 5.340 of the ITU Radio Regulations [6].

### C. Interference analysis, current coexistence and protection criteria

Frequency sharing and coexistence between multiple, diverse services is already in place, as shown in Fig. 2. Specifically, MS already coexists with several services. We report here a brief overview of the existing sharing criteria and regulations according to the ITU Recommendations, highlighting some prominent examples. Table 5 of [14] lists the ITU IMT frequency spectrum sharing studies for different services, but only for sub-6 GHz frequencies, highlighting the need for further studies and analyses.

Another notable example of sharing is with the communication services among the EESS, e.g., in the 8.025 – 8.4 GHz band, where also FS, FSS, MetSat and MS are allocated. Similarly, EESS bands used for sensing applications have been successfully shared with ground, non-scientific services, although extra requirements are necessary to protect the incumbent (e.g., [15] for 10.6 – 10.68 GHz (passive)).

Differently, for the more sensitive SR and RA services, LoS transmitters are identified as the main potential interference sources. The main protection against interference for both services is the remote location of the ground stations, and the definition of coordination areas where IMT-2020 can still be deployed after agreement is obtained with the SR or RA operator. As such, ground services are not considered a

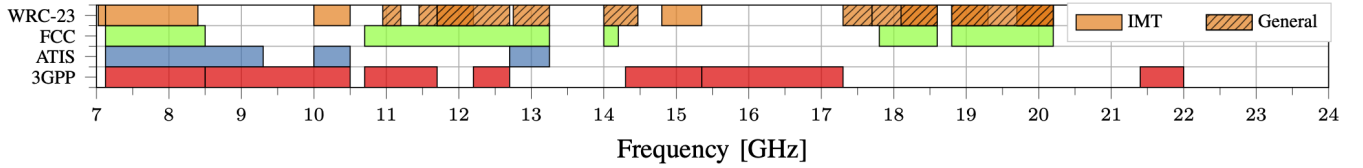


Fig. 3: Candidate bands by FCC [7], ATIS [12], and 3rd Generation Partnership Project (3GPP) [4], and allocation changes discussed during World Radiocommunication Conference (WRC) 23 (overlapping regions indicate different resolutions are under consideration for those frequencies).

major threat, unless they employ high-power and high-gain transmitters. On the contrary, air- and space-borne transmitters are identified as major threats. Besides the regulation and recommendations of the specific bands, it is important to consider interference to services in adjacent bands, according to the ACLR requirements.

Furthermore, besides traditional coexistence solutions, the mobile infrastructure can be leveraged to enable non-mobile services. An example of this is the 3GPP Multicast and Broadcast Service (MBS), where media streaming services can exploit the existing mobile infrastructure with minimal adjustments for on-demand services. Beyond the broadcast industry, other sectors, notably public safety communications, can exploit the cellular network, facilitating the transmission of data to designated destinations. Similarly, the coexistence with other services, like FS, can be enabled if the services run on the same (cellular) network, facilitating also their orchestration and coordination, as we discuss in Sec. V.

#### D. Candidate Bands

The relevance of this portion of the spectrum has been increasing over the past years, and several regulatory and commercial entities have expressed their interest. Fig. 3 reports the candidate bands identified by members of the 3GPP [4], by the FCC, and by the Alliance for Telecommunications Industry Solutions (ATIS). Furthermore, we reported the frequencies whose allocation was discussed at WRC 23.

According to the current allocation (Fig. 2), to the interests and the suggestions expressed by major stakeholders and regulators (Fig. 3), and taking into account the preliminary analysis presented in Sec. II and Sec. IV, we highlight as most promising bands:

- **7.125 – 8.5 GHz:** This frequency range has become particularly appealing after the FCC decision to open the 6 (5.925 – 7.125) GHz band to unlicensed use, to provide contiguous band usage. Existing services include, in decreasing occupancy order, FS, FSS, Satellite MS, EESS (including MetSat), and (deep) SR, according to international and federal regulations. A major operator in the US is the Department of Defense, with about 20% of the FS usage. Non-federal use includes unlicensed Ultra-Wideband (UWB), low-power devices, for automotive usage, e.g., radars, personal mobile, and tracking devices. The coexistence of ground cellular networks with fixed, spaceborne, and geolocated and geographically-protected incumbents can be managed, whereas the loss of accuracy and reliability of the UWB devices due to RFI can pose significant challenges.

- **10 – 10.5 GHz:** EESS, RLS, and the amateur services are the current users of this band. Similarly to the 7.125 – 8.5 GHz range, low-power UWB are expected to exploit these frequencies. Furthermore, the RLS and the (active) EESS in this band consist of radars air- and space-borne radars, respectively. A major challenge is the presence of passive EESS in the nearby 10.6 – 10.7 GHz band, which requires particular care due to out-of-band emissions.
- **12.2 – 13.25 GHz:** Part of this band has been considered by the FCC [8]. The existing Direct Broadcast Satellite (DBS) and Multi-Channel Video and Data Distribution Service (MVDDS) offer interesting sharing opportunities, as the flexible architecture introduced in Sec. V allows hosting these services to the future generation of cellular infrastructure.
- **18.8 – 20.2 GHz:** While the propagation characteristics of this band are less favorable than the lower ones, hotspots and Wireless Local Area Network (WLAN) can benefit of the higher bandwidth, comparable to the ones available at the higher mmWave frequencies, while maintaining good coverage (above 80%), as shown in Fig. 1.

#### IV. RFI EVALUATION

As mentioned in Sec. I, the frequencies in the broad range of bands under consideration correspond to very different propagation characteristics. Within the regulation landscape presented in Fig. 2, different analyses and sharing opportunities have to be considered, with respect to the existing services and the corresponding frequency, taking into account the specific frequency-service combination. Thus, we present a RFI analysis over the considered spectrum, to assess not only the propagation properties from a communication perspective but also their impact on other services. In particular, we consider a FS incumbent, located on a rooftop in downtown Boston. We follow the same approach used to generate the coverage maps in Fig. 1, i.e., the transmitters use a 40 mm<sup>2</sup> square UPA, while the incumbent employs a single, omnidirectional antenna.

The channel between each interferer and the incumbent is computed using Sionna and accounting for the reflection, diffraction, and scattering of the rays on the buildings and the ground. We compute the INR over a 100 MHz bandwidth at FR-1 and 400 MHz bandwidth FR-2 and FR-3, considering a 9 dB noise figure at the receiver. Fig. 4 shows the buildings footprint (light blue) and the gNBs (dots) in the considered area. The INR is computed at FR-1, FR-2, and FR-3. For each frequency, the array of the gNBs is steered to a random direction over 500 random Monte Carlo iterations. The heatmap



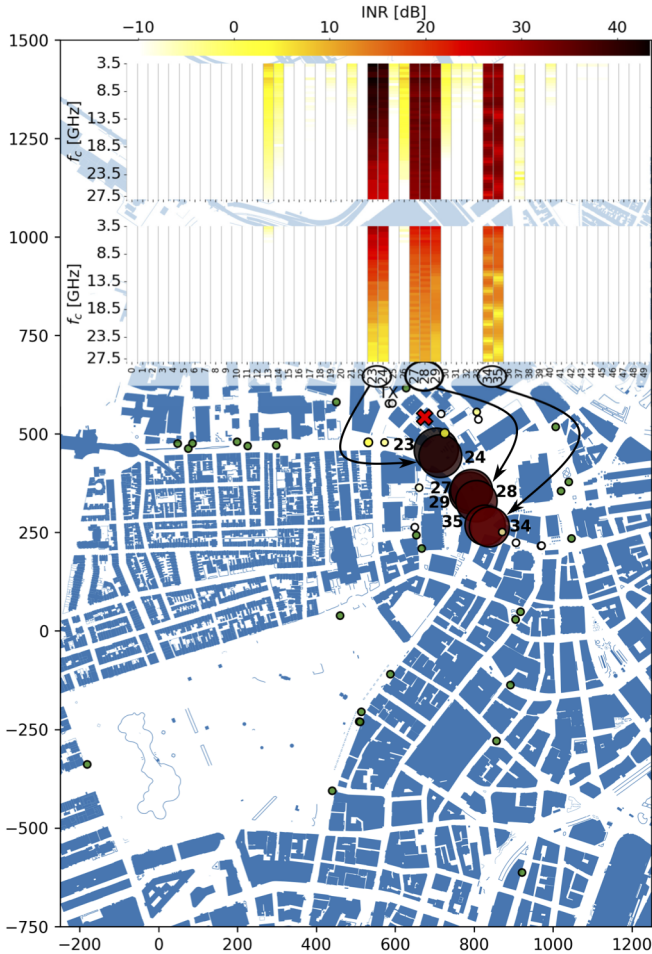


Fig. 4: Interference to a FS antenna (red cross) from the gNBs (dots) in the neighboring area. The heatmaps report the Interference to Noise Ratio (INR) produced by each gNB in the worst (top) and average (bottom) case, over 500 Monte Carlo iterations. The color and size of the markers on the map represent the average RFI generated by the gNB. The green dots represent the gNB whose INR does not exceed the  $-10$  dB threshold even in the worst case, at any frequency.

reports the INR over the considered bands in the worst (top) and best (bottom) case, for each gNB in the area. Furthermore, the dot size and color are representative of the average INR generated by each gNB over the considered spectrum.

As expected, employing lower frequencies and, correspondingly, arrays with fewer antennas, generate higher interference, as the propagation characteristics are more favorable and the communication less directional. On the contrary, signals at higher frequencies get more attenuated and have a reduced impact on the incumbent, making the case for coexistence. However, due to directional amplification, the worst-case interference is similar throughout the frequency band, as some Multi Path Components (MPCs) to the incumbent might be amplified by the main beam of the gNB.

Then, we observe that, out of the 50 gNBs in the area, only 7 generate significant interference at the incumbent, as highlighted in the map by the dot color and size. Notably, the INR is not only determined by the distance between the incumbent and the interferer, as there exist gNBs closer to the incumbent than, e.g., gNB 34 and 35, that generate

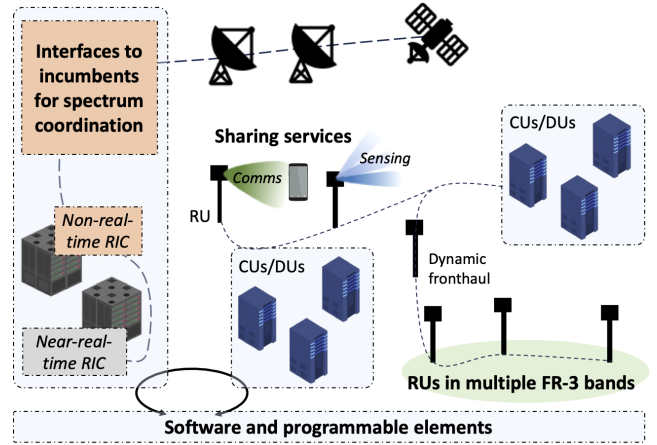


Fig. 5: Extension of the Open RAN architecture for FR-3 spectrum and services sharing.

negligible interference. Rather, the INR is determined by the LoS/Non-Line-of-Sight (NLoS) conditions and by the reflection, diffraction, and scattering of the secondary MPCs, that in turn heavily depend on the topology of the environment and on the 3D geometry of the buildings. This further stresses the need not only for highly accurate channel models but also for detailed and precise digital representations of the propagation environments. In this context, digital twins can be a useful tool to plan, design, and manage the coexistence of diverse systems in overlapping bands. For instance, in the case reported in Fig. 4, adopting interference suppression techniques at the 7 largest interferers can eliminate almost completely the RFI at the incumbent.

## V. A NETWORK ARCHITECTURE FOR AGILE SPECTRUM AND SERVICES SHARING IN FR-3

The analysis above has highlighted the potential of wireless networks in FR-3, together with challenges associated with managing a diverse spectrum landscape and safely integrating and coexisting with current incumbents. This translates into a network architecture which needs to be agile, dynamic, and programmable to efficiently adapt to bespoke conditions in the spectrum utilization and services requested by the users. In this sense, the Open RAN paradigm, which introduces virtualization, programmability, and plug-and-play disaggregation of the RAN [9], can enable dynamic solutions supporting spectrum and services sharing in FR-3, as we show in Fig. 5 and discuss next.

**Dynamic Sharing and Coordination with Incumbents.** The Open RAN architecture comes with programmable, intelligent controllers that serve a dual purpose in this context (left part of Fig. 5). First, they represent an interface between the RAN and the external world, allowing bi-directional exchange of telemetry and information on the network status but also control and configurations. Second, they allow for a dynamic reconfiguration of the network infrastructure, including a dynamic allocation of the spectrum used by the RAN, through slicing or dynamic cell configurations. These ingredients allow agile spectrum and infrastructure sharing, with input and/or feedback from current incumbents.

**Enabling Dynamic Service Sharing.** Programmability and open interfaces also introduce the possibility to optimize the RAN and provide bespoke services. As base stations are transitioning toward software, it becomes easier to update their functionality to enable new services using the same infrastructure, spectrum, and potentially waveforms of the cellular network. The services enabled can also be dynamically controlled and adapted over time to match user requests and improve the spectrum utilization, e.g., deploying more spectrum resources for more accurate positioning for safe vehicular operations during rush hour, and scaling back when there is no congestion and the streaming demand for phone calls or video increases.

**Manage Diverse RF Requirements.** The Open RAN flexible and disaggregated network infrastructure can also help addressing the challenges associated with diversity in the RF front-end requirements described in Sec. II, at least on the RAN side. As shown in Fig. 5, the same baseband and protocol stack can indeed be associated with different radio units with various RF characteristics, including beamforming capabilities and frequency bands, to facilitate sharing and enable new services through the RAN infrastructure.

## VI. CONCLUSIONS

This paper analyzed spectrum and services sharing between incumbents in the upper midband (7 – 24 GHz) and 6G networks. We highlighted that FR-3 has a more favorable propagation and potentially similar bandwidth access as FR-2. We discussed how wireless systems will need to share spectrum with existing incumbents, and reviewed coexistence opportunities with different spectrum users, also considering sharing services besides the spectrum itself. We assessed the RFI to FS in a realistic urban scenario, showing that there exist configurations of the cellular base stations that lead to a very low INR, and discussed network architectures for spectrum and services sharing. Based on our analysis of policy and technology, we conclude that sub-bands 7.125–8.5, 10–10.5, 12.2 – 13.25, and 18.8 – 20.2 GHz are promising candidates for future 6G deployments, because of the coexistence opportunities and the possibility of allocating large chunks of bandwidth for mobile access.

## REFERENCES

- [1] M. Ghoshal, Z. J. Kong, Q. Xu, Z. Lu, S. Aggarwal, I. Khan, Y. Li, Y. C. Hu, and D. Koutsonikolas, “An In-Depth Study of Uplink Performance of 5G MmWave Networks,” in *Proceedings of the ACM SIGCOMM Workshop on 5G and Beyond Network Measurements, Modeling, and Use Cases*. Association for Computing Machinery, 2022, p. 29–35.
- [2] S. Kang, M. Mezzavilla, S. Rangan, A. Madanayake, S. B. Venkatakrishnan, G. Hellbourg, M. Ghosh, H. Rahmani, and A. Dhananjay, “Cellular wireless networks in the upper mid-band,” *arXiv preprint arXiv:2309.03038*, 2023.
- [3] Z. Cui, P. Zhang, and S. Pollin, “6G Wireless Communications in 7-24 GHz Band: Opportunities, Techniques, and Challenges,” *arXiv preprint arXiv:2310.06425*, 2023.
- [4] 3GPP, “Study on the 7 to 24 GHz frequency range for NR - Release 16,” TR 38.820, 2021.
- [5] S. Kang, G. Geraci, M. Mezzavilla, and S. Rangan, “Terrestrial-satellite spectrum sharing in the upper mid-band with interference nulling,” *arXiv preprint arXiv:2311.12965*, 2023.
- [6] ITU, “Radio Regulations,” ITU-R RR, 2020.

- [7] FCC Technical Advisory Council, “A Preliminary View of Spectrum Bands in the 7.125 - 24 GHz Range; and a Summary of Spectrum Sharing Frameworks,” Aug. 2023. [Online]. Available: <https://www.fcc.gov/sites/default/files/SpectrumSharingReportforTAC%20%28updated%29.pdf>
- [8] M. Ghosh, “Sharing in the 12 GHz Band,” *IEEE Wireless Communications*, vol. 30, no. 3, pp. 10–11, 2023.
- [9] M. Polese, M. Dohler, F. Dressler, M. Erol-Kantarci, R. Jana, R. Knopp, and T. Melodia, “Empowering the 6G Cellular Architecture with Open RAN,” *IEEE Journal on Selected Areas in Communications*, pp. 1–1, 2023.
- [10] J. Hoydis, S. Cammerer, F. Ait Aoudia, A. Vem, N. Binder, G. Marcus, and A. Keller, “Sionna: An Open-Source Library for Next-Generation Physical Layer Research,” *arXiv preprint arXiv:2203.11854*, Mar. 2022.
- [11] ITU, “Technical feasibility of IMT in bands above 6 GHz,” Rec. ITU-R M.2376-0, 2015.
- [12] ATIS, “Next G Alliance Report: 6G Spectrum Considerations,” Aug. 2023, white paper.
- [13] ITU and WMO, *Handbook on Use of Radio Spectrum for Meteorology: Weather, Water and Climate Monitoring and Prediction*, 2017. [Online]. Available: [https://www.itu.int/dms\\_pub/itu-r/opb/hdb/R-HDB-45-2017-PDF-E.pdf](https://www.itu.int/dms_pub/itu-r/opb/hdb/R-HDB-45-2017-PDF-E.pdf)
- [14] ITU, *Handbook on International Mobile Telecommunications (IMT)*, 2022. [Online]. Available: [https://www.itu.int/dms\\_pub/itu-r/opb/hdb/R-HDB-62-2022-PDF-E.pdf](https://www.itu.int/dms_pub/itu-r/opb/hdb/R-HDB-62-2022-PDF-E.pdf)
- [15] —, “Technical and operational characteristics for passive sensors in the Earth exploration-satellite (passive) service to facilitate sharing of the 10.6-10.68 GHz and 36-37 GHz bands with the fixed and mobile services,” Rec. ITU-R RS.1803, 2007.

**Paolo Testolina** [M’23] is a Postdoctoral Researcher at the Institute for the Wireless Internet of Things, Northeastern University, Boston, since September 2023. He received his Ph.D. at the Department of Information Engineering of the University of Padova in 2023. His research interests lie in channel and traffic modeling for wireless communication, and in RFI modeling and analysis.

**Michele Polese** [M’20] is a Research Assistant Professor at the Institute for the Wireless Internet of Things, Northeastern University, Boston, since October 2023. He received his Ph.D. at the Department of Information Engineering of the University of Padova. His research interests are in the analysis and development of protocols and architectures for future generations of cellular networks.

**Tommaso Melodia** [F’18] received a Ph.D. in Electrical and Computer Engineering from the Georgia Institute of Technology in 2007. He is the William Lincoln Smith Professor at Northeastern University, the Director of the Institute for the Wireless Internet of Things, and the Director of Research for the PAWR Project Office. His research focuses on wireless networked systems.