

# TopoNav: Topological Navigation for Efficient Exploration in Sparse Reward Environments

Jumman Hossain<sup>1</sup>, Abu-Zaher Faridee<sup>1</sup>, Nirmalya Roy<sup>1</sup>, Jade Freeman<sup>2</sup>, Timothy Gregory<sup>2</sup>, Theron T. Trout<sup>3</sup>

<sup>1</sup>Department of Information Systems, University of Maryland, Baltimore County, USA

<sup>2</sup>DEVCOM Army Research Lab, USA, <sup>3</sup>Stormfish Scientific Corp.

<sup>1</sup>{jumman.hossain, faridee1, nroy}@umbc.edu, <sup>2</sup>{jade.l.freeman2.civ, timothy.c.gregory6.civ}@army.mil

<sup>3</sup>theron.trout@stormfish.io

**Abstract**—Autonomous robots exploring unknown areas face a significant challenge: navigating effectively without prior maps and with limited external feedback. This challenge intensifies in sparse reward environments, where traditional exploration techniques often fail. In this paper, we introduce *TopoNav*, a novel framework that empowers robots to overcome these constraints and achieve efficient, adaptable, and goal-oriented exploration. *TopoNav*'s fundamental building blocks are active topological mapping, intrinsic reward mechanisms, and hierarchical objective prioritization. Throughout its exploration, *TopoNav* constructs a dynamic topological map that captures key locations and pathways. It utilizes intrinsic rewards to guide the robot towards designated sub-goals within this map, fostering structured exploration even in sparse reward settings. To ensure efficient navigation, *TopoNav* employs the Hierarchical Objective-Driven Active Topologies framework, enabling the robot to prioritize immediate tasks like obstacle avoidance while maintaining focus on the overall goal. We demonstrate *TopoNav*'s effectiveness in simulated environments that replicate real-world conditions. Our results reveal significant improvements in exploration efficiency, navigational accuracy, and adaptability to unforeseen obstacles, showcasing its potential to revolutionize autonomous exploration in a wide range of applications, including search and rescue, environmental monitoring, and planetary exploration.

**Index Terms**—Topology, Navigation, Sparse Reward, Reinforcement Learning

## I. INTRODUCTION

Autonomous navigation in unknown and dynamic environments remains a formidable challenge in robotics. Traditional navigation systems heavily rely on pre-existing maps or continuous feedback from the environment. However, in many real-world scenarios, such as disaster response or extraterrestrial exploration, these resources are often unavailable or unreliable [1], [2]. Typically, such a map is either topological or metric. While metric maps are often reconstructed by optimizing geometric constraints between landmarks and sensor poses with classic simultaneous localization and mapping (SLAM), topological maps have recently attracted attention in visual navigation tasks due to the simplicity, flexibility, scalability, and interpretability [3]. In comparison to metric maps, topological maps serve as a more efficient tool for planning and are also utilized by mammals for navigating through space. RL-based navigation approaches [4], have been used for robot navigation in crowded scenes with dynamic obstacles. However, they are mostly limited to navigation on

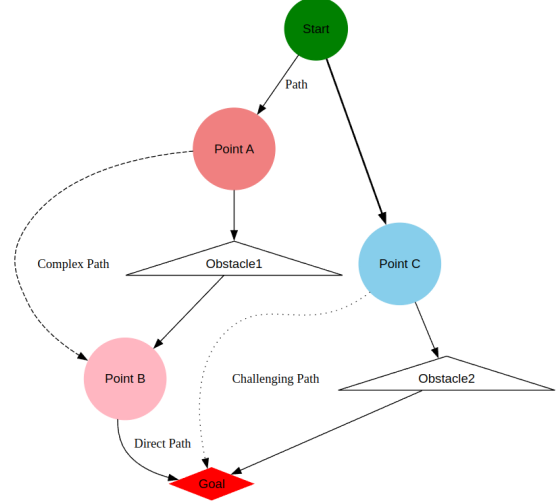


Fig. 1: *TopoNav Navigation Strategies*: The navigation starts at the Start node (green circle). The robot's path unfolds through a series of intermediate points, labeled A, B, and C, each represented by blue circles. These points signify crucial waypoints or decision points. The robot traverses from the Start to Point A via a straightforward path, then moves to Point B over a complex, dashed-line path, indicating intricate navigation challenges. A direct, solid-line path leads from Point B to the Goal (red diamond), symbolizing the final destination. An alternative, dotted-line path from Point C to the Goal presents a more challenging route, possibly chosen under specific conditions. The presence of obstacles (black triangles), adds complexity to the navigation, requiring the robot to dynamically adapt its route. This graph encapsulates the robot's strategic navigation from start to finish, highlighting its decision-making and adaptability in a simulated environment with varied navigational challenges.

flat surfaces and do not account for outdoor sparse reward environments. To address this limitation, in this paper, we propose *TopoNav*, a framework designed to overcome the limitations of current methods in sparse reward environments. *TopoNav* integrates dynamic topological mapping with a hierarchical objective-driven approach, supported by advanced RL techniques. This framework constructs an active map as

the robot explores, identifying key locations and potential paths. The hierarchical system within *TopoNav* prioritizes objectives, allowing the robot to navigate effectively by balancing short-term tasks, such as obstacle avoidance, with long-term exploration goals. *TopoNav* also employs intrinsic rewards to foster exploration, addressing the issue of sparse external feedback. By providing internal incentives for reaching sub-goals, *TopoNav* encourages thorough exploration, enhancing the robot’s understanding of its environment. This approach not only improves navigation efficiency but also adapts to changes in the environment, making it highly suitable for complex, real-world applications.

We evaluate *TopoNav* in simulated environments that replicate real-world conditions, demonstrating its superiority over traditional methods in terms of exploration efficiency, navigational accuracy, and adaptability [3], [5]. The results indicate that *TopoNav* offers a significant advancement in autonomous robotic exploration, with potential applications extending to various fields, including search and rescue, environmental monitoring, and space exploration [6], [7]. Our key contributions are as follows:

- **Active Topological Mapping:** We propose an active topological mapping approach where the robot progressively builds a map with nodes representing key locations and edges denoting navigable paths. This map is continuously updated as the robot explores, enabling efficient path planning and adaptation to environmental changes.
- **Intrinsic Rewards for Structured Exploration:** In sparse reward environments, reaching sub-goals within the map triggers intrinsic rewards, guiding the robot towards a thorough and structured exploration strategy. This alleviates the need for pre-defined reward functions, making *TopoNav* applicable to diverse and unpredictable environments.
- **Hierarchical Objective Prioritization:** Hierarchical Objective Prioritization enables *TopoNav* to prioritize immediate tasks like obstacle avoidance while keeping the final goal in sight. This hierarchical objective system ensures focused and efficient exploration, preventing the robot from getting sidetracked by irrelevant distractions.
- **Experimental Validation of Superior Performance:** We evaluate *TopoNav* in diverse simulated environments, showcasing its superior performance compared to established baselines like PPO and TRPO. Our results demonstrate *TopoNav*’s ability to achieve faster completion times, higher success rates in challenging scenarios, and efficient online adaptation to dynamic environments.

## II. RELATED WORK

In this section, we discuss existing work on robot navigation with topological mapping.

### A. Metric Map-based Navigation

Metric maps, with their detailed spatial granularity, remain paramount for tasks demanding pinpoint accuracy. Recent works augment this precision with the power of deep learning.

Deep SLAM frameworks [8] harness convolutional neural networks (CNNs) to extract landmarks and features from camera data, leading to robust and scalable metric map construction. This enhanced perception empowers robots to navigate complex environments with unprecedented accuracy. Moreover, uncertainty-aware exploration with deep Gaussian processes [9] integrates metric maps with probabilistic modeling, allowing robots to prioritize areas with high information gain potential, balancing exploration and exploitation effectively. Deep reinforcement learning also finds its place in metric-based exploration, with spatial memory-based deep Q-learning [10] enabling robots to learn an exploration policy that prioritizes novel areas while navigating efficiently. However, despite these advancements, the computational demands and sensitivity to sensor errors inherent in metric maps remain demanding concerns.

### B. Topological Mapping in Robot Navigation

The use of topological maps for robotic exploration and navigation has gained significant advancements due to their efficiency, adaptability, and robustness to limited information [3], [5]. Existing approaches leverage diverse sensor modalities like RGB images, depth maps, poses, and LiDAR scans to build these maps [11]. Some employ data-intensive reinforcement learning (RL) techniques for map construction, often in conjunction with imitation learning, leading to accurate but computationally expensive models [12]. However, their dependence on metric information and reliance on large datasets limit their applicability in sparse reward environments [11]. Random walk approaches offer a simpler solution, but they often result in inefficient map exploration.

### C. Hybrid Map-based Navigation

Hybrid maps, seeking to synergize the strengths of both metric and topological representations, continue to evolve. Metric-topological co-SLAM [13] proposes a framework that simultaneously builds both metric and topological maps, enabling concurrent localization, mapping, and exploration, particularly beneficial for dynamic environments. Learning hybrid maps with differentiable neural rendering [14] utilizes differentiable neural rendering to create a hybrid map that combines metric and topological representations. This allows robots to efficiently generate panoramic views and plan paths within the map. Finally, exploration with learned hybrid map representations combines metric maps with learned latent topological representations. This empowers robots to plan fine-grained motions using the metric map while utilizing the topological representation for efficient exploration across large areas. However, efficient algorithms for data fusion and integration remain crucial challenges within the hybrid map domain.

*TopoNav*, our proposed framework, overcomes some of the limitations of existing approaches by embracing intrinsic rewards and dynamic awareness. It constructs and dynamically updates a lightweight topological map, guiding the robot

towards designated sub-goals within this map even in environments with sparse external rewards. This structured exploration is driven by intrinsic motivations while remaining focused on the overall objective through a hierarchical objective-driven approach. This combination leads to efficient exploration, adaptability to dynamic environments, and robustness to delayed or absent external rewards, paving the way for successful robot navigation in diverse and challenging contexts.

### III. PROBLEM FORMULATION

The primary challenge addressed by *TopoNav* is to navigate and explore efficiently in environments where the reward structure is sparse and feedback is minimal. The formulation of this problem involves constructing a mathematical model that captures the dynamics of the environment, the robot's sensory inputs, and the decision-making process.

#### A. Environment and State Space

The environment is represented as a state space  $S$ , where each state  $s \in S$  encapsulates the robot's perception of its surroundings. This includes positional data, sensory inputs, and any relevant environmental features.

#### B. Topological Map Construction

*TopoNav* constructs a topological map  $M = G(N, E)$ , where  $N$  represents nodes corresponding to significant locations or features, and  $E$  represents edges denoting navigable paths. Each node  $n_i \in N$  is associated with a feature vector  $f_i$  derived from the robot's sensors. Edges  $(n_i, n_j) \in E$  are established based on a connectivity function  $C(n_i, n_j)$ , dependent on factors like proximity and visibility.

$$M = G(N, E)$$

$$n_i = f_i, \forall n_i \in N$$

$$(n_i, n_j) \in E \iff C(n_i, n_j)$$

#### C. Hierarchical Objective System

A hierarchical objective system is employed to prioritize goals based on their relevance to the current state and exploration strategy. The system dynamically selects objectives from a set  $O = \{o_1, o_2, \dots, o_n\}$ . The relevance of each objective  $o_i$  in state  $s$  is evaluated using a function  $E(s, o_i)$ .

$$O(s) = \text{sort}(\{(o_i, E(s, o_i)) \mid o_i \in O\})$$

#### D. Policy Network and Decision Making

The decision-making process is governed by a policy network  $\pi_\theta(a|s)$ , parameterized by  $\theta$ . The network outputs a probability distribution over actions  $a \in A$  given the current state  $s$ . The goal is to maximize the expected cumulative reward.

$$\max_{\theta} E_{\pi_{\theta}} \left[ \sum_{t=0}^T \gamma^t R(s_t, a_t) \right]$$

where  $\gamma$  is the discount factor, and  $R(s_t, a_t)$  is the reward function.

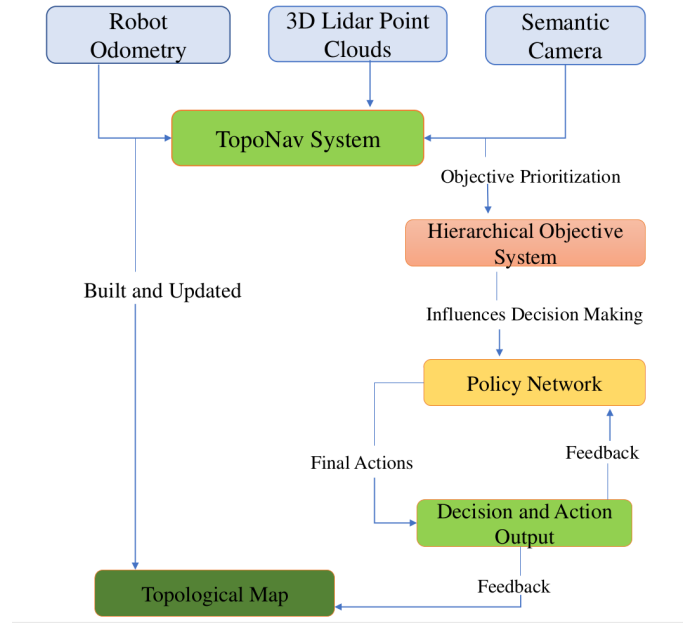


Fig. 2: Overview of *TopoNav* System Architecture

#### Algorithm 1: TopoNav with Hierarchical Objective-Driven Active Topologies

---

```

1 Input: Environment,  $Env$ 
2 Input: Primary objective function,  $\mathcal{O}_P$ 
3 Input: Set of secondary objective functions,  $\mathcal{O}_S$ 
4 Input: Intrinsic reward scaling factor,  $\alpha$ 
5 Input: Perception scaling factor,  $\beta$ 
6 Input: Policy (initially random or pre-trained),  $\pi$ 
7 Output: Optimized policy,  $\pi$ 
8 Procedure TopoNav
9   Set the state  $s$  to the initial state
10  Initialize policy network parameters
11  for each episode do
12    while  $s$  is not a terminal state do
13      Compute the active topology  $\mathcal{M}(s)$  using the
14      Active Topology Mapping Module
15      Based on  $\mathcal{M}(s)$  and  $\mathcal{O}_P$ , select a dominant
16      objective using the Hierarchical Objective
17      Selector (Algorithm 2)
18      Choose action  $a$  using policy  $\pi$  (e.g.,
19      epsilon-greedy)
20      Execute action  $a$  in  $Env$ , observe new state  $s'$ 
21      and external reward  $r_{ext}$ 
22      Compute the perceived reward using Equation 9
23      Update the policy network parameters using
24       $r_{perceived}$ 
25      Set  $s = s'$ 
26    Reset the environment
27  return the optimized policy  $\pi$ 

```

---

### IV. TOPONAV: PROPOSED APPROACH

*TopoNav* employs a hierarchical reinforcement learning strategy to navigate and explore environments with sparse reward structures. The system is divided into two primary decision-making layers: (i) the high-level controller and (ii)

---

**Algorithm 2: Hierarchical Objective Prioritization for TopoNav**


---

```

1 Define the set of objectives  $O = \{o_1, o_2, \dots, o_n\}$ 
2 Initialize evaluation function  $E(s, o_i)$  for each objective  $o_i \in O$ 
3 Procedure PrioritizeObjectives( $s, O$ )
4   Create an empty priority list  $P(s)$ 
5   for each objective  $o_i \in O$  do
6     Evaluate objective importance  $E(s, o_i)$  in the current state  $s$ 
7     Append  $(o_i, E(s, o_i))$  to  $P(s)$ 
8   Sort  $P(s)$  based on the evaluated importance of objectives
9   return top-ranked objective from  $P(s)$ 

```

---

the low-level controller.

#### A. High-Level Controller

The high-level controller is responsible for setting strategic goals and is informed by a dynamically constructed topological map  $M$  of the environment.

##### 1) Topological Map Construction:

$$M = G(N, E) \quad (1)$$

where  $N$  represents nodes (significant locations) and  $E$  denotes edges (navigable paths).

2) *Objective Setting*: High-level objectives are set based on the current state of the map and overall exploration goals.

$$o_H = \mathcal{O}_H(M, s) \quad (2)$$

where  $o_H$  is the high-level objective,  $\mathcal{O}_H$  is the high-level objective function, and  $s$  is the current state.

#### B. Low-Level Controller

The low-level controller executes tactical actions to achieve the high-level objectives. It operates based on immediate sensory inputs and environmental dynamics.

$$a = \pi_L(o_H, s) \quad (3)$$

where  $a$  is the action,  $\pi_L$  is the low-level policy,  $o_H$  is the current high-level objective, and  $s$  is the state.

#### C. Hierarchical Integration

The two controllers work collaboratively, with the high-level controller guiding the strategic direction and the low-level controller handling the immediate navigation.

$$\text{Update}(\pi_H, \pi_L, r) \quad (4)$$

Both  $\pi_H$  (high-level policy) and  $\pi_L$  (low-level policy) are updated based on the reward  $r$ , which is a function of both intrinsic and extrinsic factors.

#### D. Intrinsic Reward Functions

Intrinsic rewards are crucial for encouraging exploration and efficient navigation, especially in sparse reward environments.

1) *Novelty-Based Reward*: The Novelty-Based Reward function is designed to encourage exploration by utilizing Shannon entropy,  $H(N(s))$ , as a measure of uncertainty in visitation patterns. It is defined as:

$$R_{\text{novelty}}(s) = \alpha \cdot \exp(-\beta \cdot H(N(s))) \quad (5)$$

where  $\alpha$  and  $\beta$  are scaling factors. This function incentivizes the robot to explore new or less frequented areas within the environment, enhancing overall exploration efficiency.

2) *Information Gain Reward*: This function quantifies the value of information gained through transitions in the environment. It employs mutual information between the topological maps of successive states:

$$R_{\text{info}}(s, s') = \gamma \cdot (\text{MI}(M(s'), M(s)) - \text{MI}(M(s), M(s'))) \quad (6)$$

where  $\text{MI}$  represents mutual information, and  $\gamma$  is a scaling factor. This reward encourages actions that lead to a significant change in the robot's understanding of the environment.

3) *Curiosity-Driven Reward*: The Curiosity-Driven Reward promotes exploration of outcomes that deviate from the robot's predictions. It is formulated as:

$$R_{\text{curiosity}}(s, a) = \delta \cdot |P(s' | s, a) - P_{\text{model}}(s' | s, a)| \cdot (1 - C(s, a)) \quad (7)$$

where  $P_{\text{model}}$  is the model's prediction confidence,  $C(s, a)$  is a safety penalty factor, and  $\delta$  is a scaling factor.

4) *Path Optimization Reward*: This function aims to optimize the robot's path by balancing efficiency and obstacle avoidance. It combines distance and obstacle considerations:

$$R_{\text{path}}(s, a) = -\lambda \cdot (D(s, a) + \kappa \cdot O(s, a)) \quad (8)$$

where  $D(s, a)$  represents the distance to the target,  $O(s, a)$  is the obstacle penalty, and  $\lambda, \kappa$  are scaling factors. This reward ensures efficient and safe navigation within the environment.

The overall perceived reward function,  $R_{\text{perceived}}$ , in *TopoNav* combines the external reward with the above various intrinsic rewards to guide the robot's decision-making process in complex environments. The function is formulated as:

$$\begin{aligned}
R_{\text{perceived}}(s, a) = & R_{\text{ext}}(s, a) + w_{\text{novelty}} \cdot R_{\text{novelty}}(s) + \\
& w_{\text{info}} \cdot R_{\text{info}}(s, s') + w_{\text{curiosity}} \cdot R_{\text{curiosity}}(s, a) + \\
& w_{\text{path}} \cdot R_{\text{path}}(s, a)
\end{aligned} \quad (9)$$

where  $R_{\text{ext}}(s, a)$  represents the external reward from the environment, and  $R_{\text{novelty}}(s)$ ,  $R_{\text{info}}(s, s')$ ,  $R_{\text{curiosity}}(s, a)$ , and  $R_{\text{path}}(s, a)$  are the intrinsic rewards for novelty, information gain, curiosity, and path optimization, respectively. The coefficients  $w_{\text{novelty}}$ ,  $w_{\text{info}}$ ,  $w_{\text{curiosity}}$ , and  $w_{\text{path}}$  control the relative importance of each intrinsic reward component, allowing for a balanced integration of different motivational factors.

#### E. Goal and Sub-Goal Setting

*TopoNav* employs a dynamic and hierarchical approach to goal setting, essential for effective navigation in complex environments. This section outlines how *TopoNav* sets and adapts its high-level goals and sub-goals based on the evolving understanding of the environment.

1) *High-Level Goal Setting*: High-level goals in *TopoNav* are derived from the mission objectives and the robot's understanding of the environment, as represented by the topological map  $T$ . The primary aim is to identify areas of interest or unexplored regions within the environment. This process can be mathematically represented as:

$$G_{\text{high}} = h(M, T) \quad (10)$$

where  $G_{\text{high}}$  are the high-level goals,  $M$  denotes the mission objectives, and  $T$  is the topological map. The function  $h$  is responsible for translating the objectives and map information into actionable goals.

2) *Sub-Goal Identification*: Sub-goals are smaller, actionable objectives that guide the robot's immediate actions. It involves breaking down complex objectives into smaller, more immediate tasks. For example, if the primary goal is to explore a specific area, a sub-goal might be navigating to the entrance of that area. The identification of sub-goals is influenced by the robot's current state and real-time sensory inputs, ensuring that the navigation is responsive to immediate environmental conditions. This process is influenced by the robot's current state  $s$  and real-time sensory inputs  $o$ , and can be formulated as:

$$G_{\text{sub}} = f(G_{\text{high}}, T, s, o) \quad (11)$$

where  $G_{\text{sub}}$  represents the sub-goals, and  $f$  is the function determining these goals based on the current context.

3) *Adapting to the Environment*: *TopoNav* is designed to adapt its goals dynamically in response to new information or environmental changes. As the robot explores the environment and updates its map  $T_{\text{new}}$ , both the high-level goals and sub-goals are revised accordingly:

$$G_{\text{high\_new}} = g(G_{\text{high}}, T_{\text{new}}) \quad (12)$$

$$G_{\text{sub\_new}} = f'(G_{\text{high\_new}}, T_{\text{new}}, s_{\text{new}}, o_{\text{new}}) \quad (13)$$

These equations represent the updated high-level goals  $G_{\text{high\_new}}$  and sub-goals  $G_{\text{sub\_new}}$ , ensuring that the navigation strategy remains aligned with the current state of the environment.

## V. EXPERIMENTS AND RESULTS

We explain our implementation and experimental details using a Husky robot in the ARL Unity simulation environment.

### A. Implementation Details

Our RL network is implemented in PyTorch and trained using simulated terrains with a Clearpath Husky robot in ROS Noetic and Unity Simulation framework, which allows for testing in realistic outdoor environments with diverse terrain and objects. The simulated Husky robot is mounted with a Velodyne VLP16 3D LiDAR. The network is trained in a workstation with a 10th-generation Intel Core i9-10850K processor and an NVIDIA GeForce RTX 3090 GPU.

1) *Network Architecture*: The *TopoNav* agent's policy is parameterized by a neural network  $\pi_{\theta}(a|s)$ , where  $\theta$  represents the network's parameters. The network is structured with an input layer designed to match the dimensionality of the state space, denoted by  $|S|$ . Two fully connected layers with a rectified linear unit (ReLU) activation function follow this. The output layer employs a softmax function to yield a probability distribution over the action space. This architecture facilitates the agent's decision-making process by mapping environmental states to optimal actions.

2) *Training*: For training the agent, we use the Proximal Policy Optimization (PPO) algorithm. Since *TopoNav* uses a hierarchical framework where high-level policies output sub-goals that are then achieved using lower-level policies, PPO can be efficient for optimizing these lower-level policies due to its sample efficiency and stability. The training process is carried out through repeated interactions with the environment across  $N$  episodes, where a terminal state or a predetermined maximum step count bounds each episode. We employ the Adam optimizer with a learning rate of  $\alpha = 1 \times 10^{-3}$  to update the network's weights.

3) *Policy Update*: The network parameters  $\theta$  are updated at each training step using the perceived reward signal  $r_{\text{perceived}}$ . This update aims to maximize the expected return and drive the agent towards more effective exploration and navigation strategies.

### B. Testing Scenario

We evaluate our topology based navigation framework and compare it with prior methods in three scenarios (see Fig. 3). The environment is inherited from some of our previous works [15]–[17]

- **Scenario 1 (Goal Reaching)**: In this scenario, the robot is placed in an obstacle-free outdoor environment with an objective of reaching a given goal location.
- **Scenario 2 (Obstacle Avoidance)**: In this scenario, the robot is placed in an outdoor area with static obstacles such as trees, walls, and sharp hills. The goal is to reach the destination without colliding with obstacles.
- **Scenario 3 (Navigating on Uneven Terrains)**: In this scenario, the robot is placed in a highly elevated outdoor terrain where it might flip over or experience instability in some regions. The objective is to navigate to a goal location while avoiding steep elevations in the environment.

### C. Evaluation Metrics

*TopoNav* requires a comprehensive set of metrics to evaluate its performance. These metrics address *TopoNav*'s efficiency, agility, and adaptability in discovering and navigating through outdoor environments.

#### 1) Metrics for Efficient Exploration:

- **Area Coverage ( $C_{\text{area}}$ )**: This metric evaluates the extent of the environment explored by *TopoNav*. It is defined as:

$$C_{\text{area}} = \left( \frac{U_{\text{new}}}{U_{\text{total}}} \right) \times 100 \quad (14)$$

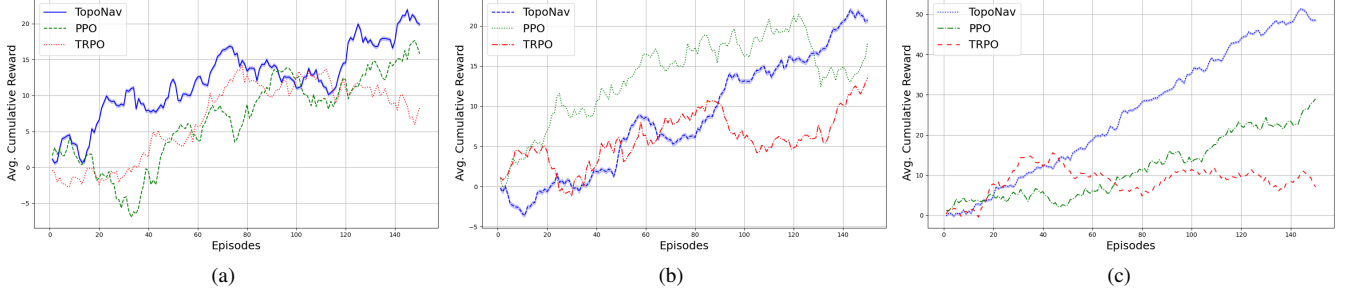


Fig. 3: Performance comparison of *TopoNav* with PPO and TRPO policies in three scenarios: (a) Goal-reaching (b) Obstacle avoidance, and (c) Navigating on uneven terrains

where  $U_{\text{new}}$  is the newly explored area, and  $U_{\text{total}}$  is the total size of the environment. Higher values indicate more efficient exploration.

- **Distance to Unexplored ( $D_{\text{unexplored}}$ ):** This metric reflects *TopoNav*'s inclination towards unexplored regions. It is calculated as:

$$D_{\text{unexplored}} = \text{avg}(\min(d_u) \text{ for } u \in U_{\text{unexplored}}) \quad (15)$$

where  $d_u$  is the distance from the robot to each point in the unexplored region  $U_{\text{unexplored}}$ . Smaller values signify a focus on exploring new areas

- **Information Gain ( $I_{\text{gain}}$ ):** *TopoNav*'s knowledge accumulation is quantified by this metric. It is estimated as:

$$I_{\text{gain}} = H(T_{\text{new}}) - H(T_{\text{old}}) \quad (16)$$

where  $H(T)$  is the entropy of the topological map  $T$ . An increase in  $I_{\text{gain}}$  indicates enhanced understanding of the environment.

#### 2) Metrics for Adaptive Navigation:

- **Success Rate ( $R_{\text{success}}$ ):** This metric measures the robot's ability to reach its goals:

$$R_{\text{success}} = \left( \frac{G_{\text{reached}}}{G_{\text{total}}} \right) \times 100 \quad (17)$$

where  $G_{\text{reached}}$  is the number of successfully reached goals, and  $G_{\text{total}}$  is the total number of goals attempted.

- **Path Efficiency ( $E_{\text{path}}$ ):** *TopoNav*'s path optimality is evaluated using this metric:

$$E_{\text{path}} = \frac{D_{\text{actual}}}{D_{\text{shortest}}} \quad (18)$$

where  $D_{\text{actual}}$  is the length of the path taken, and  $D_{\text{shortest}}$  is the shortest possible distance to the goal.

#### D. Performance Analysis

In Figure 3, we present a comparison of *TopoNav* against PPO and TRPO algorithms. The graph shows *TopoNav*'s reward trends for goal-reaching (a), obstacle avoidance (b), and uneven terrain navigation (c). *TopoNav* consistently performs well, learning steadily over time. It shows promise in obstacle-rich environments and excels on complex surfaces, surpassing

Metric	Scenario 1	Scenario 2	Scenario 3
Area Coverage ( $C_{\text{area}}$ )	88%	75%	70%
Distance to Unexplored ( $D_{\text{unexplored}}$ )	30 meters	21 meters	18 meters
Success Rate ( $R_{\text{success}}$ )	89%	82%	75%
Path Efficiency ( $E_{\text{path}}$ )	1.15	1.25	1.35

TABLE I: Comparative Analysis of *TopoNav* Performance in Different Scenario. It presents a comparison of *TopoNav*'s performance metrics in three different scenarios (described in Section V-B)

TRPO and matching PPO's performance levels. Moreover, Table I shows *TopoNav*'s outstanding performance from Scenario 1 to 3, with area coverage from 88% to 70% and success rate from 89% to 75%. These metrics reflect the system's increasing challenges with environmental complexity. Moreover, path efficiency decreased to 70% in scenario 3, indicating room for optimization in navigating complex terrains. This evidence points to *TopoNav*'s strong potential for versatile and effective navigation tasks in varying conditions.

#### VI. CONCLUSION, LIMITATIONS, AND FUTURE DIRECTIONS

We present *TopoNav* framework for autonomous navigation, especially in sparse reward environments, through its integration of hierarchical reinforcement learning with dynamic topological mapping. However, challenges remain, particularly in its scalability to real-world scenarios and reliance on precise sensor data. In addition to improvements in sensor fusion techniques to enhance performance in a variety of conditions, we intend to test it extensively in the real world to further evaluate and improve its capabilities. Optimizing computational efficiency remains a key objective to broaden *TopoNav*'s applicability across various platforms. Addressing these areas will be crucial in enhancing *TopoNav*'s performance in real-world applications and promoting its widespread adoption in autonomous navigation.

#### REFERENCES

- [1] Fatih Abut, Mehmet Fatih Akay, and Mohammad Abdeh. Autonomous navigation in search and rescue simulated environment using deep reinforcement learning. *Balkan Journal of Electrical and Computer Engineering*, 9(2), 2021.

- [2] Autonomous navigation of rovers for planetary exploration. *IFAC Proceedings Volumes*, 31(21):83–87, 1998. 14th IFAC Symposium on Automatic Control in Aerospace 1998, Seoul, Korea, 24–28 August 1998.
- [3] Nikolay Savinov, Alexey Dosovitskiy, and Vladlen Koltun. Semi-parametric topological memory for navigation. *arXiv preprint arXiv:1803.00653*, 2018.
- [4] Han Hu, Kaicheng Zhang, Aaron Hao Tan, Michael Ruan, Christopher Agia, and Goldie Nejat. A sim-to-real pipeline for deep reinforcement learning for autonomous robot navigation in cluttered rough terrain. *IEEE Robotics and Automation Letters*, 6(4):6569–6576, 2021.
- [5] Nuri Kim, Obin Kwon, Hwiyeon Yoo, Yunho Choi, Jeongho Park, and Songhwai Oh. Topological semantic graph memory for image-goal navigation. In *Conference on Robot Learning*, pages 393–402. PMLR, 2023.
- [6] Yugang Liu and Goldie Nejat. Multirobot cooperative learning for semi-autonomous control in urban search and rescue applications. *Journal of Field Robotics*, 33(4):512–536, 2016.
- [7] Andrew Thoesen and Hamid Marvi. Planetary surface mobility and exploration: A review. *Current Robotics Reports*, 2(3):239–249, 2021.
- [8] Rana Azzam, Tarek Taha, Shoudong Huang, and Yahya Zweiri. A deep learning framework for robust semantic slam. In *2020 Advances in Science and Engineering Technology International Conferences*. IEEE, 2020.
- [9] Dawei Sun, Mohammad Javad Khojasteh, Shubhanshu Shekhar, and Chuchu Fan. Uncertain-aware safe exploratory planning using gaussian process and neural control contraction metric. In *Learning for Dynamics and Control*, pages 728–741. PMLR, 2021.
- [10] Lei Tai and Ming Liu. Towards cognitive exploration through deep reinforcement learning for mobile robots. *arXiv preprint arXiv:1610.01733*, 2016.
- [11] Edward Beeching, Jilles Dibangoye, Olivier Simonin, and Christian Wolf. Learning to plan with uncertain topological maps. In *European Conference on Computer Vision*, pages 473–490. Springer, 2020.
- [12] Devendra Singh Chaplot, Ruslan Salakhutdinov, Abhinav Gupta, and Saurabh Gupta. Neural topological slam for visual navigation. In *2020 IEEE/CVF Conference on Computer Vision and Pattern Recognition (CVPR)*, pages 12872–12881, 2020.
- [13] Jose-Luis Blanco, Juan-Antonio Fernández-Madrigal, and Javier Gonzalez. A new approach for large-scale localization and mapping: Hybrid metric-topological slam. In *Proceedings 2007 IEEE International Conference on Robotics and Automation*, pages 2061–2067. IEEE, 2007.
- [14] Obin Kwon, Jeongho Park, and Songhwai Oh. Renderable neural radiance map for visual navigation. In *Proceedings of the IEEE/CVF Conference on Computer Vision and Pattern Recognition*, pages 9099–9108, 2023.
- [15] Jumman Hossain, Abu-Zaher Faridee, Nirmalya Roy, Anjan Basak, and Derrik E Asher. Covernav: Cover following navigation planning in unstructured outdoor environment with deep reinforcement learning. In *2023 IEEE International Conference on Autonomic Computing and Self-Organizing Systems (ACSOS)*, pages 127–132. IEEE, 2023.
- [16] Emon Dey, Jumman Hossain, Nirmalya Roy, and Carl Busart. Synchrosim: An integrated co-simulation middleware for heterogeneous multi-robot system. In *2022 18th International Conference on Distributed Computing in Sensor Systems (DCOSS)*, pages 334–341. IEEE, 2022.
- [17] Avi Spector, Wanying Zhu, Jumman Hossain, and Nirmalya Roy. Simulated forest environment and robot control framework for integration with cover detection algorithms. In *2022 IEEE/ACM International Conference on Big Data Computing, Applications and Technologies (BDCAT)*, pages 277–283. IEEE, 2022.