
MOBILITYGPT: ENHANCED HUMAN MOBILITY MODELING WITH A GPT MODEL

Ammar Haydari^{*1}, Dongjie Chen^{*1}, Zhengfeng Lai¹, and Chen-Nee Chuah¹
¹Department of Electrical and Computer Engineering, University of California, Davis

ABSTRACT

Generative models have shown promising results in capturing human mobility characteristics and generating synthetic trajectories. However, it remains challenging to ensure that the generated geospatial mobility data is semantically realistic, including consistent location sequences, and reflects real-world characteristics, such as constraining on geospatial limits. To address these issues, we reformat human mobility modeling as an autoregressive generation task, leveraging Generative Pre-trained Transformer (GPT). To ensure its controllable generation to alleviate the above challenges, we propose a geospatially-aware generative model, MobilityGPT. We propose a gravity-based sampling method to train a transformer for semantic sequence similarity. Then, we constrained the training process via a road connectivity matrix that provides the connectivity of sequences in trajectory generation, thereby keeping generated trajectories in geospatial limits. Lastly, we constructed a Reinforcement Learning from Trajectory Feedback (RLTF) to minimize the travel distance between training and the synthetically generated trajectories. Our experiments on real-world datasets demonstrate that MobilityGPT outperforms state-of-the-art methods in generating high-quality mobility trajectories that are closest to real data in terms of origin-destination similarity, trip length, travel radius, link, and gravity distributions. ¹

1 Introduction

The widespread integration of location-based services and smart GPS devices, such as smartphones and watches, has made continuous monitoring of human mobility both desirable and feasible. These technologies capture diverse and detailed human movement information, with mobility trajectories representing the finest granularity of individual-level mobility characteristics. Such trajectories are crucial in various applications, including mobility modeling, commercial business analysis, and disease spread control [Siła-Nowicka et al., 2016, Changruengam et al., 2020].

Despite increasing demand for human mobility trajectory datasets, numerous challenges hinder their access and distribution [Kong et al., 2023]. First, these datasets are typically collected by private companies or government agencies, hence presenting privacy concerns due to the potential disclosure of an individual’s sensitive lifestyle patterns (e.g., home or office addresses and points of interest). Legal implications, such as those outlined in the California Data Privacy Act and GDPR, highlight the importance of carefully handling spatiotemporal traces. Second, datasets owned by companies may expose proprietary business models and are often inaccessible for research purposes [Wang et al., 2019]. Lastly, publicly available datasets often lack diversity or quality, with gaps in data points and intrinsic noise that significantly reduce their utility. These limitations impede the progress of urban planning or transportation research [Luca et al., 2021]. Therefore, it is imperative to establish alternative trajectory data sources that are both high-quality and accessible for research purposes.

Current generative models designed for human mobility exhibit multiple drawbacks: they fail to capture the sequential mobility characteristics, often lack the continuity of generated trajectories, and do not consistently adhere to geospatial constraints. Approaches based on GANs [Goodfellow et al., 2020] and VAEs [Kingma and Welling, 2013] structure data in a tabular format, which, unfortunately, fails to preserve the inherent correlations among locations. Models like LSTMs, and sequential GANs [Yu et al., 2017] struggle to maintain the smooth continuity of locations and capture

^{*}Equal Contribution.

¹Preprint. Under Review.

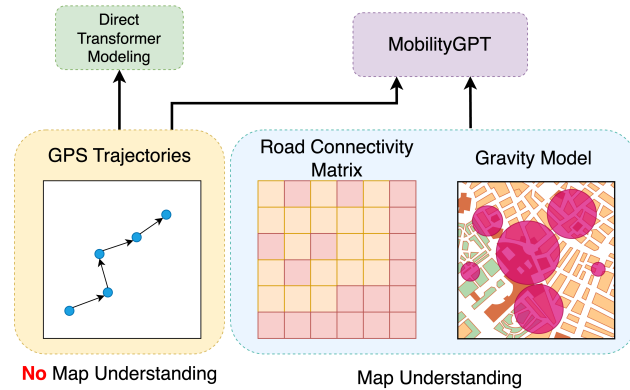


Figure 1: Generative models that do not incorporate mobility characteristics struggle to capture human mobility patterns accurately.

realistic human mobility characteristics. A further limitation of these methods lies in the elevated mismatches observed in geospatial location sequences. In short, a successful generative model for trajectory datasets should precisely grasp the intrinsic spatial-temporal behaviors.

Large language models (LLM), such as GPT (Generative Pre-trained Transformer), offer a robust foundation for sequence generation tasks and can be refined through fine-tuning to cater to distinct objectives. In sequence generation, fine-tuning involves adapting the pre-trained model on a target dataset or task. We found that transformer architecture, featuring a robust self-attention mechanism [Vaswani et al., 2017], captures intricate dependencies in human mobility sequences. This positions such models as powerful tools for overcoming challenges in human trajectory generation. Besides, the gravity model holds significance in human mobility modeling as it provides a structured framework for estimating and understanding the flow of interactions between different locations [Zipf, 1946]. Using gravity as part of human mobility modeling could bring further advantages to synthetic trajectory generation tasks. In this study, we leverage the power of GPT for synthetic trajectory generation. However, directly training GPT on mobility data without geospatial insights would generate unrealistic sequences. To generate more realistic synthetic trajectories, we introduced several innovative methods, including (1) gravity-aware sampling, which incorporates gravity modeling of trajectory data into training updates, and (2) the use of road connectivity matrix (RCM) masking to eliminate disconnected location sequences from logits (see Figure 1). We further proposed a fine-tuning method that improves trajectory similarities between generated and synthetic samples in terms of travel length. Our multi-objective framework, referred to as MobilityGPT, not only extends the application of GPT models to human mobility modeling but also collectively enhances the model’s capacity to capture intricate patterns and adhere to realistic geospatial constraints (e.g., trajectories consist of road segments that are indeed connected). Our contributions can be summarized as follows:

- We propose an LLM-inspired MobilityGPT human mobility modeling approach incorporating multiple unique features with a geospatially aware pretraining method and automated fine-tuning approach without human feedback.
- While gravity-aware sampling trains a generative model with respect to Origin-Destination (OD) pair-gravity values, the next sequence prediction is conditioned on the RCM that preserves the continuity of the generated trajectories.
- We further develop a novel fine-tuning method using reinforcement learning to enhance the similarity of trajectories in terms of travel length.
- Through comprehensive experimental analysis using real datasets, we demonstrated that the proposed methods can generate trajectories with high fidelity while preserving essential statistical and semantic properties of human mobility.

2 Related Work

Generating synthetic mobility trajectories from real data is a promising approach for protecting sensitive information [Kapp et al., 2023]. Traditional *model-based* methods, such as those parameterizing human mobility, have limitations due to the complexity of mobility characteristics. Early data-driven approaches, employing techniques like gravity models and decision trees [Pappalardo et al., 2016, Jiang et al., 2016], face challenges in capturing sequential transitions

between locations. In contrast, *model-free* techniques, particularly generative machine learning models, have gained traction for their ability to learn from data without external input parameters [Baratchi et al., 2014].

Generative machine learning models have been explored for human mobility modeling using various data representations, including grids in tabular format [Ouyang et al., 2018], image-like trajectory modeling [Cao and Li, 2021], and sequential grid format [Feng et al., 2020]. However, these models exhibit limitations in generating trajectories that accurately capture geospatial complexity.

A recent GAN-based model, relying on road links and employing two-stage GANs with the A^* path-finding algorithm between regions [Jiang et al., 2023], shows promise in identifying diverse paths for specified origin-destination pairs. However, it falls short in generating synthetic trajectories, as the generation process initiates with an origin-destination pair from testing trajectories. In contrast, LSTM-based trajectory generation models in the continuous GPS domain [Rao et al., 2020] lack the ability to provide continuous motion of human mobility in diverse geospatial areas due to mismatches. The proposed MobilityGPT model, unlike previous methods, leverages the GPT model for trajectory generation, enabling a comprehensive exploration of spatial and temporal distributions with high-quality outputs by incorporating road links into sequence modeling.

The GPT models, developed by [Radford et al., 2018], transformed the field of Natural Language Processing (NLP) with transformer’s capabilities. GPT, with its pre-training on diverse language data, demonstrated remarkable proficiency in understanding and generating coherent sequences to support various NLP tasks. The transformer-based GPT concept has been applied to diverse applications, from vision [Chen et al., 2020], music [Banar and Colton, 2022] to network data [Kholgh and Kostakos, 2023]. In addition, researchers have made great progress on various fine-tuning models for enhancing the GPT model capabilities [Zhang et al., 2019, Brown et al., 2020, Lambert et al., 2022]. However, these fine-tuning models mainly rely on human feedback that evaluates the quality of the generated sequences. To the best of our knowledge, this study represents a pioneering attempt that utilizes GPT models with an innovative fine-tuning approach for synthetic mobility trajectory generation.

3 Preliminaries & Problem Definition

3.1 Discretization with Map-Matching

Let $D(V, E)$ represent the road network as a weighted digraph, where the set of nodes V correspond to road intersection, set of edges E to roads, and weights representing link metrics, such as length of the link or traffic volume. We have two sets of trajectories: GPS trajectories and link trajectories.

1) GPS trajectories: A sequence of GPS coordinates with l number of samples $\mathbf{x} \in \mathcal{G} = \{\mathbf{x}_1, \mathbf{x}_2, \dots, \mathbf{x}_l\}$ forms a GPS trajectory that reflects the continuous motion of the object.

2) Link trajectories: Given the m number of vehicles on the road network, each vehicle travels between origins and destinations using an ordered link path generating a user travel path known as a *micro-graph* $\Phi \in D$. Every link trajectory has n number of links $\phi \in \Phi = \{\phi_1, \phi_2, \dots, \phi_n\}$ and $\Phi \subset E$. The set of trajectories is the corpus of all link trajectories with m users $\Phi \in \Lambda = \{\Phi_1, \Phi_2, \dots, \Phi_m\}$.

The map-matching process is crucial in refining GPS coordinates, which provide an approximate device location but may not consistently represent the exact travel path due to various errors. Map-matching generates an ordered set of road network links describing the user’s trajectory after accounting for the underlying road network $D(V, E)$ and GPS points [Quddus et al., 2007]. Addressing location sequences in the continuous domain is challenging in conventional human mobility modeling, often resorting to a discretized grid domain. However, this grid-like representation does not entirely eliminate geospatial mismatching risks. To overcome this, our MobilityGPT model discretizes locations into road segments with map-matching, resulting in more meaningful and realistic generated trajectories.

3.2 Problem Definition

In an urban setting, a generative model is tasked with learning the intrinsic mobility characteristics from a provided set of link trajectories, denoted as $\Phi \in \Lambda = \{\Phi_1, \Phi_2, \dots, \Phi_m\}$. The objective is to generate synthetic trajectories that closely resemble the training trajectories in terms of various utility metrics, thereby capturing and reproducing the key features of mobility present in the input data. The model aims to generate realistic synthetic trajectories that exhibit similarity to the training data given the urban mobility patterns.

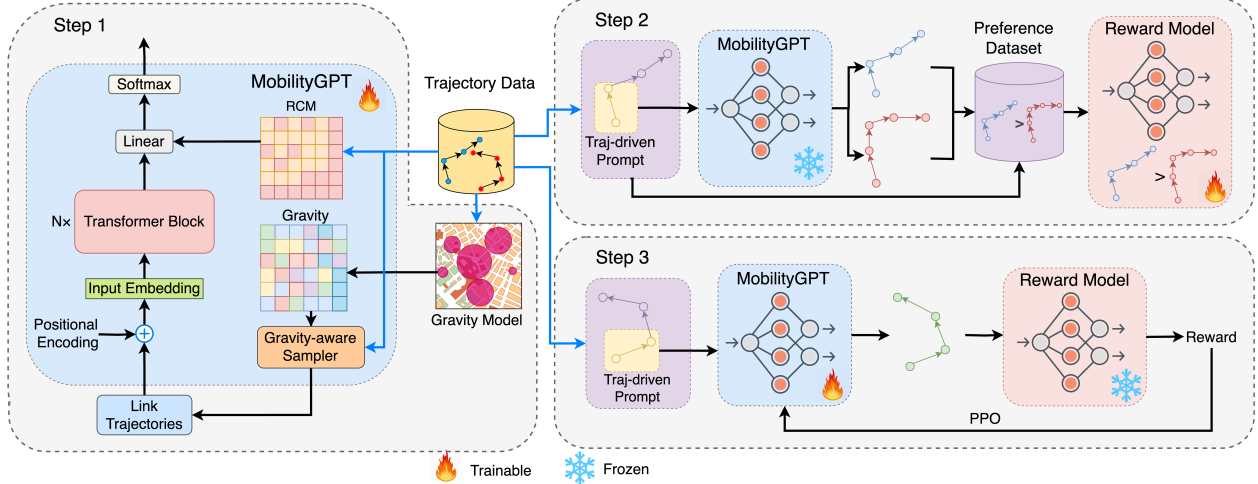


Figure 2: Overview. The proposed MobilityGPT framework employs Generative Pretrained Transformer (GPT) architectures and self-adaptive reinforcement learning (RL) fine-tuning methods within a human mobility-aware training pipeline for synthetic trajectory generation. The process involves three steps: 1) Pretraining the GPT model with a gravity model and road connectivity matrix, 2) Constructing a trajectory-driven reward model, and 3) Fine-tuning the MobilityGPT pre-trained model using RL policy optimization methods with the trained reward model providing valuable feedback.

4 Mobility Modeling with Generative Transformers

This section describes the components of the proposed MobilityGPT for generating synthetic high-fidelity trajectories. MobilityGPT achieves this by following a multi-objective training pipeline. Figure 2 shows the framework of our MobilityGPT mechanism, which can be divided into two parts, pretraining for learning sequence characteristics and fine-tuning for enhancing the quality of generated trajectories. The pretraining stage (Step 1 in Figure 2) learns the mobility modeling on the road-link sequences using the gravity of training data and RCM. The fine-tuning stage (Steps 2 and 3 in Figure 2) improves the similarity of synthetic trajectories to training trajectory samples in terms of the travel length.

4.1 Generative Transformers

Recent breakthroughs in NLP have proven that transformer architectures are remarkably effective in processing word sequences. We have found that trajectory sequences, representing the spatiotemporal movements of individuals or objects, share similarities with sentences across four key dimensions: sequential dependencies, spatial relationships, contextual embeddings, and variable-length sequences. First, trajectory sequences exhibit sequential dependencies similar to sentences, where the order of locations matters. Additionally, trajectories involve spatial relationships between locations, just as words in a sentence convey semantic relationships. Furthermore, trajectory sequences, like sentences, can have variable lengths. Finally, trajectories benefit from contextual embeddings that consider the entire sequence, similar to the contextual understanding of words in sentences.

Given these strong similarities with trajectories and word sequences, two key elements of transformers, self-attention mechanism, and autoregressive generation, empower MobilityGPT to handle sequential data efficiently. Self-attention mechanism captures the long-range dependencies and weighs the importance of each location in the context of the entire trajectory, enabling the modeling of sequential dependencies. Besides, autoregressive sequence generation involves predicting one element at a time based on the context of preceding elements, contributing to the model’s ability to generate coherent and contextually relevant trajectories.

The self-attention mechanism computes a weighted sum of values V based on attention scores A assigned to each element in the input sequence:

$$\text{Attention}(Q, K, V) = \text{softmax} \left(\frac{QK^T}{\sqrt{d_k}} \right) \cdot V \quad (1)$$

where Q , K , and V represent the query, key, and value matrices, respectively. The softmax operation normalizes the attention scores, and d_k is the dimensionality of the key vectors. The weighted sum is then used as the output of the self-attention mechanism.

In an autoregressive nature of transformers, the probability of predicting the next element y_t in the sequence given the context $Y_{<t}$ is computed using the chain rule of probability:

$$P(y_t|Y_{<t}) = P(y_1) \cdot P(y_2|y_1) \cdot \dots \cdot P(y_t|y_{t-1}) \quad (2)$$

By formulating human mobility trajectories as a sequence generation task with road links from $D(V, E)$, transformer-based models can be applied to generate realistic and contextually relevant synthetic trajectories given the real trajectories. The tokenization of road links, combined with the self-attention mechanism, enables the model to capture spatial dependencies and generate coherent and meaningful sequences of road links. Next, we explain our unique tokenizer modeling.

4.2 Tokenizer Modeling

Tokenization, the breakdown of sequences into smaller units or tokens, is a key step in preparing raw data for transformer models. This process enables transformers to efficiently process and understand the hierarchical structure, relationships, and semantic meaning within the data. The influence of tokenization extends to trajectory sequences, where tokens represent locations or spatiotemporal points. Transformers, utilizing attention mechanisms, assign weights to tokens, enabling the model to focus on relevant trajectory segments during predictions. In MobilityGPT, tokens symbolize locations in terms of road links, and the contextual embeddings derived from tokenization contribute to generating embeddings that consider the holistic context of the entire trajectory.

For MobilityGPT, we introduce a tokenization approach to enhance the model’s capabilities. Specifically, we incorporate an “end of trajectory” token, denoted as $\langle \text{EOT} \rangle$, which is appended to each trajectory during training. Given a trajectory sequence $\phi \in \Phi = \{\phi_1, \phi_2, \dots, \phi_n\}$ in terms of road links, where ϕ_i denotes the i -th token in the trajectory. The tokenization process is defined as follows:

$$\Phi_{\text{tokenized}} = \{\phi_1, \phi_2, \dots, \phi_n, \langle \text{EOT} \rangle\} \quad (3)$$

This inclusion of $\langle \text{EOT} \rangle$ serves a dual purpose. First, it acts as a sentinel token to signify the end of a trajectory. This is expressed as if $\phi_i = \langle \text{EOT} \rangle$, then trajectory $i + 1$ begins. The model leverages this information to capture the distinct OD points of each trajectory effectively. Second, this tokenization allows for generating diverse and randomized trajectory sequences. A detailed discussion can be found in Appendix B.

Utilizing this tokenization strategy is integral to our model’s ability to capture spatial patterns, differentiate between trajectories, and generate realistic sequences with varied ODs. This formulation contributes to the robustness and versatility of our trajectory generation approach.

4.3 Map Understanding with Gravity Model and Road Connectivity Matrix

Transformer-based models excel in capturing sequential information within long data sequences. However, human mobility modeling presents distinct challenges, necessitating a comprehensive understanding of geographical attributes and constraints. For instance, the sequence of links does not include some hidden attributes of human mobility, such as regional mobility flows (traveling from eastbound of city to west), traffic rules (must right-turn, no U-turn), and trip length. We have developed two innovative methods to overcome these challenges: the Gravity Model and the Road Connectivity Matrix (RCM). The Gravity Model enhances the transformer’s capability to understand the mobility flow patterns between regions, providing a context of spatial importance. Together, RCM allows the transformer to learn the complex structure of the road network $D(V, E)$. These strategies collectively train the transformer with an understanding of geospatial information without needing auxiliary data.

1) Gravity model. We first discretize the geospatial area into a grid of different regions, denoted as $r \in \mathcal{R}$. We calculate the weight of each region, $\text{RegionW}(r_x)$, as the number of trajectories that either start or end in that particular region r_x . Next, we calculate the gravity value to quantify the traffic flow between regions for each trajectory that travels between origin and destination regions denoted as r_x and r_y . The Gravity model is defined as:

$$\text{Gravity}(r_x, r_y) = \frac{\text{RegionW}(r_x) \times \text{RegionW}(r_y)}{d^2(r_x, r_y)} \quad (4)$$

Here, $d^2(r_x, r_y)$ represents the square of the euclidian distance between regions r_x and r_y . This formulation is based on the principle that the interaction between two regions is directly proportional to the product of their respective weights and inversely proportional to the square of the distance between them. During training, as shown in Figure 2, a gravity-aware sampler selects a trajectory sequence $\Phi = \{\phi_1, \phi_2, \dots, \phi_n\}$ based on the weight $\text{Gravity}(r_x, r_y)$, where $\phi_1 \in r_x$ and $\phi_n \in r_y$.

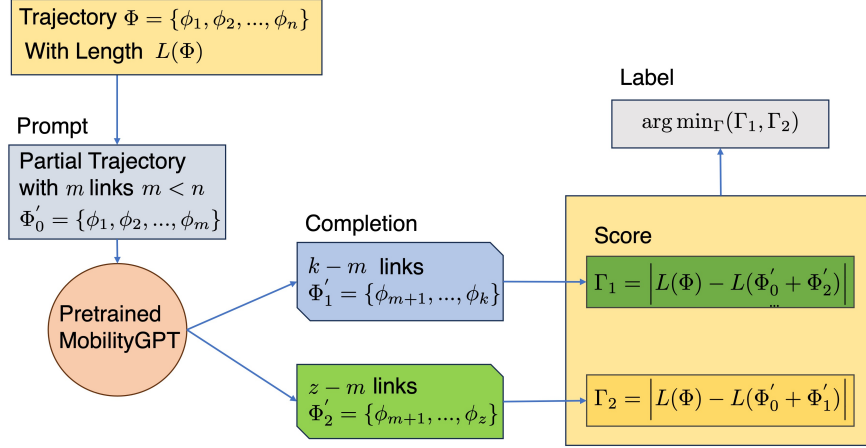


Figure 3: The scheme of fine-tuning dataset generation for Reinforcement Learning from Trajectory Feedback

2) Road connectivity matrix. The clarity of road connectivity is often diminished when using GPS trajectories compared to traditional 2D maps. This is because, in some instances, roads that appear connected on a map might not be so in reality due to physical barriers or design differences, such as one-way streets and pedestrian zones. To mitigate this issue, we propose a method to precisely extract road connectivities from real-world data and incorporate this information into the training process of MobilityGPT. To achieve this, we define the Road Connectivity Matrix (RCM) based on the links from link trajectories, denoted as Φ :

$$RC_{\phi_x, \phi_y} = \begin{cases} 1 & \text{if } (\phi_x, \phi_y) \text{ is a consecutive pair in } \Phi, \\ & \text{or} \\ & \text{if } \phi_x \text{ or } \phi_y \text{ is in the last row/column,} \\ 0 & \text{otherwise.} \end{cases} \quad (5)$$

RCM effectively represents the connectivity between different road links. If two links, ϕ_x and ϕ_y , are directly connected in the real world, their corresponding element in RCM is set to 1; otherwise, it is set to 0. Additionally, one row and one column, both filled with 1s, are added to the matrix to facilitate the generation of $\langle \text{EOT} \rangle$. Specifically, the last linear layer of the transformer, denoted as F , is adjusted by the RCM prior to the softmax activation function:

$$F' = F \cdot RC \quad (6)$$

$$\text{Softmax}(F') = \frac{e^{F'}}{\sum e^{F'}} \quad (7)$$

this integration is visualized in Figure 2, showing how the RCM modifies the output of the transformer's last linear layer. By multiplying F with the RCM, we ensure that only the connections between actually connected roads are considered. This process filters out any inaccuracies in road connectivity that might have been introduced by GPS data, thus enabling the model to have a more accurate understanding of the actual road network.

4.4 Reinforcement learning from trajectory feedback (RLTF)

Fine-tuning methods are essential in enhancing the efficiency and adaptability of sequence generative models [Zhang et al., 2023]. While pre-trained models, such as transformer architectures, offer a strong foundation, which mainly learns the characteristics of sequences, fine-tuning allows for customizing these models to specific objectives. This process enables the model to learn multi-objective patterns and nuances, ultimately improving its performance on targeted sequence generation assignments.

Fine-tuning methods typically require additional training of the generative model with specific datasets generated from the pretrained model. This often involves human feedback to evaluate the quality of the generated sequences, introducing challenges related to scalability and bias [Ouyang et al., 2022]. However, the quality of a trajectory can be assessed by some transportation metrics for varying amounts of datasets. To achieve this without human feedback, we propose a novel fine-tuning method named *Reinforcement Learning from Trajectory Feedback* (RLTF). This method leverages the advantages of reinforcement learning and preference feedback strategies while removing the need for human labeling. By utilizing inherent trajectory data patterns, RLTF allows the model to self-improve based on its own output feedback, minimizing the need for human intervention in the learning process.

1) Preference dataset construction for RLTF. In conventional Reinforcement Learning from Human Feedback (RLHF), human labelers assess a set of outputs generated by the model in response to a given prompt and express their preferences by indicating the preferred output. This process forms a preference dataset, including both model-generated outputs and corresponding human-provided preference labels. However, in our approach outlined in this paper, we propose an innovative and efficient technique for constructing the preference dataset without relying on human feedback. Instead, we introduce quantitative metrics to quantify the proximity of model-generated trajectories to the actual trajectory associated with the same initial prompt as a proxy to reflect human preferences.

Given a partial trajectory as a prompt, the task involves generating two complete trajectories and assessing their similarity. This assessment is carried out by assigning a trajectory similarity score, which is determined based on the relative length of the generated trajectories for the selected trajectory from the training set. In other words, the similarity score quantifies how closely the lengths of the generated trajectories align with the length of a trajectory chosen as a reference from the training data. This method measures how well the generated trajectories match the characteristics of the training set, particularly in terms of trajectory length.

The process, as described in Figure 3, begins with a full trajectory $\Phi = \{\phi_1, \phi_2, \dots, \phi_n\}$ with its length denoted by $L(\Phi)$. The first m road-links of the trajectory $\Phi'_0 = \{\phi_1, \phi_2, \dots, \phi_m\}$ is extracted to serve as a prompt for the pretrained MobilityGPT model. The model is tasked with predicting two possible sequences of this traj-driven prompt: $\Phi'_1 = \{\phi_{m+1}, \dots, \phi_k\}$ and $\Phi'_2 = \{\phi_{m+1}, \dots, \phi_z\}$. These sequences then create two complete trajectories when concatenated with Φ'_0 . The trajectories are evaluated using $\Gamma_1 = |L(\Phi) - L(\Phi'_0 + \Phi'_2)|$ and $\Gamma_2 = |L(\Phi) - L(\Phi'_0 + \Phi'_1)|$. The trajectory with the lower value suggests a more accurate representation of the trip’s length than the original trajectory Φ . Consequently, this trajectory is labeled as the chosen one, Φ_{chosen} , while the other, with a higher score, is labeled as the rejected one, Φ_{rejected} . This automated preference selection forms a preference dataset for RLTF process.

By leveraging this proximity-based metric, we eliminate the need for human labeling, streamlining the dataset creation process and potentially mitigating biases introduced by human subjectivity.

Table 1: Comparison of the utility metrics with benchmark studies. Bold and underlined results show the best and second-best results, respectively. The lower the value is, the better. While query error relies on normalized error rates for most visited places, other metrics use the Jensen-Shannon distributional divergence statistic.

Model	Fixed OD	Query Error	OD	Trip Length	Radius	Link Density	Gravity
MoveSim	X	0.317	0.603	0.684	0.611	0.124	0.269
SeqGAN	X	<u>0.138</u>	<u>0.116</u>	0.220	0.191	<u>0.066</u>	0.326
LSTM-TrajGAN	X	0.234	0.254	0.435	0.425	0.104	0.277
TS-TrajGen	✓	0.309	0.120	<u>0.161</u>	<u>0.115</u>	0.072	<u>0.248</u>
MobilityGPT (w/o RLTF)	X	0.125	0.114	0.140	0.125	0.070	0.221
MobilityGPT	X	0.144	0.114	0.124	0.107	0.064	0.225
Gain		9%	2%	23%	7%	3%	11%

2) Reward model training. Secondly, a Reward (preference) Model U is trained using the preference dataset. The Reward Model is trained to predict the probability that a given trajectory is chosen over a rejected alternative. The loss function is formulated as follows:

$$-\log(\sigma(U(\Phi_{\text{chosen}}) - U(\Phi_{\text{rejected}}))) \quad (8)$$

The goal of the loss function is to maximize the probability that the chosen trajectory has a higher score, thereby encouraging the model to assign a larger difference between Φ_{chosen} and Φ_{rejected} . As the training progresses, the model becomes more capable of recognizing the characteristics of trajectories that align with the preferred trip length.

3) Fine-tuning with reinforcement learning. Given the pre-trained MobilityGPT model and supervised trained reward model, we train an RL policy that optimizes the MobilityGPT model for generating higher-quality synthetic trajectories. Since policy learning relies on the reward that policy receives from the environment, the reward model provides feedback for RL policy optimization. Similar to the RLHF methods, we followed a similar policy optimization method as in [Ziegler et al., 2019]. The RL agent learns a fine-tuning policy π , which is optimized with the well-known Proximal Policy Optimization (PPO) method [Schulman et al., 2017]. The reward of policy π consists of two terms: reward model logits given the prompt Φ'_p and compilation Φ'_c pair received from the MobilityGPT as $U(\Phi'_p, \Phi'_c)$ and policy shift constraint in terms of the KL divergence given the baseline policy π . The full reward can be represented as

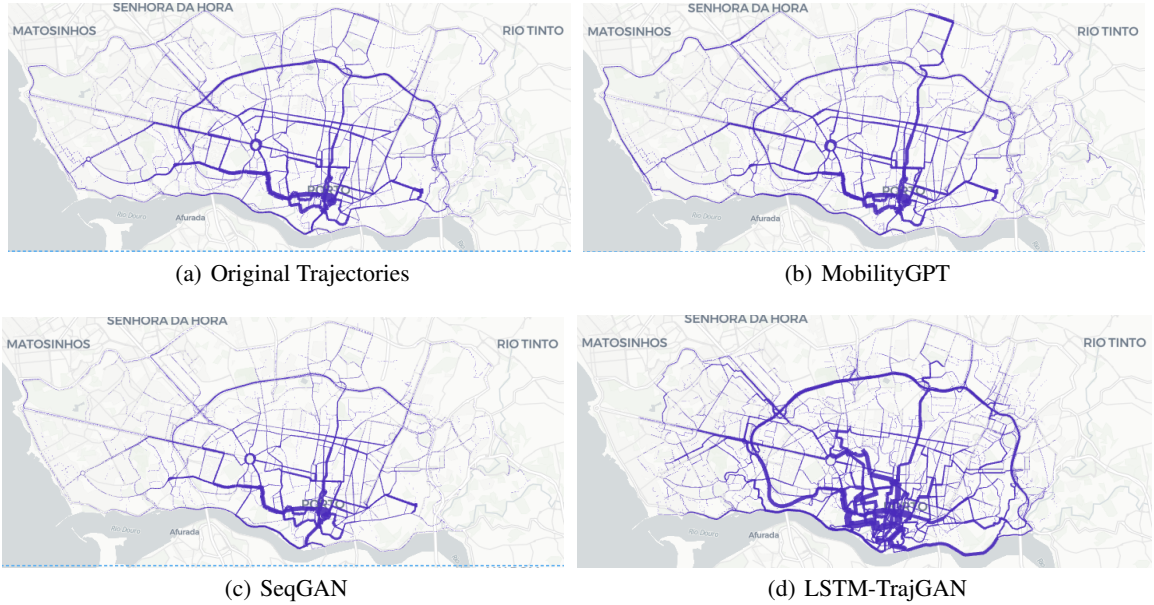


Figure 4: Visual representation of the geospatial density of different methods. MobilityGPT exhibits the highest similarity to the original trajectories.

follows:

$$R(\Phi'_p, \Phi'_c) = \mathbf{U}(\Phi'_p, \Phi'_c) - \beta \log \left(\frac{\pi_{\theta'}^{\text{PPO}}(\Phi'_c | \Phi'_p)}{\pi^{\text{base}}(\Phi'_c | \Phi'_p)} \right). \quad (9)$$

It is worth emphasizing that the size of the reward model \mathbf{U} can be simplified to enhance efficiency and interpretability. Moreover, there is the option to incorporate an online fine-tuning stage, where the policy π and the reward model \mathbf{U} are periodically re-trained. However, in our experimental assessments, we did not delve into the performance of the retraining process. This aspect and the formal exploration of privacy-preserving ML models are left for future research endeavors.

5 Evaluation

We performed extensive experiments on real-world datasets compared with recent benchmark models to validate the effectiveness of our proposed MobilityGPT model. We will make the source code publicly available upon acceptance with a sample dataset for reproducibility.

5.1 Experimental setup

1) Dataset description. We use a real-world dataset from the city of Porto, Portugal, containing GPS trajectories from various taxi drivers. The original dataset has been preprocessed and map-matched by [Jiang et al., 2023]. We have built up our experiments on this preprocessed and cleaned road link trajectory, which contains 695,085 unique trips on 11,095 road links.

2) Benchmark models. We assess the performance of MobilityGPT with respect to four synthetic trajectory generation models as baselines: SeqGAN [Yu et al., 2017], MoveSim [Feng et al., 2020], LSTM-TrajGAN [Rao et al., 2020], and TS-TrajGen [Jiang et al., 2023]. The details of these benchmark models can be found in Appendix A.1.

5.2 Evaluation metrics

Our first utility metric, mainly used for graph data, is query error, which quantifies the mobility characteristics of frequently visited places [Chen et al., 2011]. A lower query error indicates that the output synthetic trajectories are more similar to the training trajectories.

The Jensen-Shannon divergence (JSD) is a widely recognized similarity metric primarily employed for quantifying the similarity between two probability distributions [Lin, 1991]. Additionally, we evaluate our proposed MobilityGPT using JSD for five metrics: OD similarity, trip length, travel radius, link density, and gravity distribution. Please refer to Appendix A.2 for a more detailed description of our evaluation metrics.

Table 2: Ablation study shows the influence of removing each component on the performance of MobilityGPT.

RCM	Gravity Model	RLTF	OD	Trip Length
✗	✗	✗	0.123	0.154
✓	✗	✗	0.120	0.147
✗	✓	✗	0.122	0.146
✓	✓	✗	0.114	0.140
✓	✓	✓	0.114	0.124

5.3 Comparison with benchmark generative methods

Table 1 presents the performance of MobilityGPT and benchmark models. We have sampled 5000 random trajectories from the test set and generated 5000 synthetic trajectories from MobilityGPT and all the benchmark models. Based on the statistical analysis presented in Table 1, our proposed MobilityGPT model demonstrates superior performance compared to all baseline models, outperforming the second-best model by an average of 9%. This is evident across all metrics, with the exception of the gravity value and query error, where MobilityGPT pretrained model remains the top performer. The proposed MobilityGPT captures individual trajectory-level characteristics, showcasing distinct advantages over other models. This advantage is primarily due to other baseline models failing to comprehend the spatial relationships between locations and trajectories.

In Figure 4, the spatial densities generated by baseline methods for Porto city are depicted, highlighting MobilityGPT’s clear representation of geospatial density in the generated trajectories compared to the original test trajectories. Notably, MobilityGPT produces trajectories that closely resemble the originals, surpassing other methods significantly.

5.4 Effect of temperature on MobilityGPT inferencing

The temperature parameter in LLMs, including MobilityGPT, influences the randomness in generating outputs. At lower temperatures, the model behavior is more deterministic, often selecting the most likely next token. As the temperature increases, the model introduces greater randomness, leading to a diverse array of outputs.

Interestingly, as illustrated in Figure 5, MobilityGPT demonstrates a clear trend: its performance tends to increase with higher temperature settings. This observation suggests that mobility data generation can benefit from the randomness of GPT-like models.

5.5 Ablation study

Along with other studies in the literature, we also compare MobilityGPT with different variants. As we have three distinct contributions to the standard GPT model for comprehensively capturing the human mobility models, gravity model, RCM, and RL fine-tuning (RLTF), we performed experiments using the different variants of these models of MobilityGPT with two comparison metrics as shown in Table 2. On average, we have +7.4% improvement in trajectory similarities in terms of ODs and +19.5% improvement over the trip length similarities with additional components of MobilityGPT. We also compare the performance of different fine-tuning methods with our proposed preference dataset construction approach: supervised fine-tuning (SF) and direct preference optimization (DPO) and summarized their performance in Table 3. We found that RL is effective for capturing the complexity of mobility modeling and outperforms the other fine-tuning strategies.

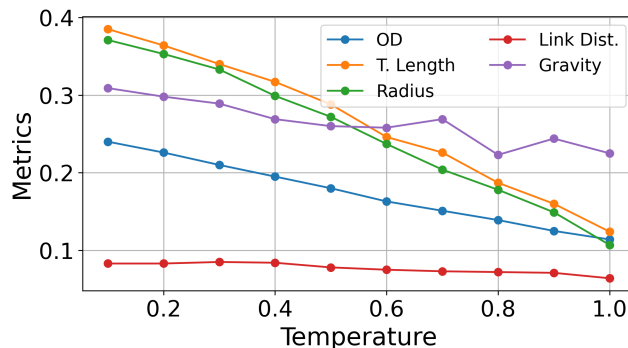


Figure 5: Performance of MobilityGPT under different temperature settings.

Table 3: Ablation study on different methods for fine-tuning.

SF	DPO	RLTF	OD	Trip Length
✓			0.116	0.171
	✓		0.115	0.163
		✓	0.114	0.124

6 Conclusion

In this paper, we present a GPT-based generative method for modeling human mobility characteristics. The proposed mechanism considers a multi-objective learning method with pre-training and fine-tuning stages. MobilityGPT leverages the understanding of human mobility using the string self-attention structures by conditioning the trajectory sampling with gravity model and sequence sampling with road connectivity matrix. To further enhance the MobilityGPT capabilities for generating similar trajectories to real trajectories, we propose a fine-tuning strategy that does not require a human assessment. The novel fine-tuning method trains a reward using the trajectory trip length and employs the reward model as an import to the RL policy gradient method. The experiments validate the effectiveness of the proposed MobilityGPT approach for generating realistic mobility trajectories from real trajectory samples by comparing with four state-of-the-art models.

References

- Katarzyna Siła-Nowicka, Jan Vandrol, Taylor Oshan, Jed A Long, Urška Demšar, and A Stewart Fotheringham. Analysis of human mobility patterns from gps trajectories and contextual information. *International Journal of Geographical Information Science*, 30(5):881–906, 2016.
- Suttikiat Changruengnam, Dominique J Bicout, and Charin Modchang. How the individual human mobility spatio-temporally shapes the disease transmission dynamics. *Scientific Reports*, 10(1):11325, 2020.
- Xiangjie Kong, Qiao Chen, Mingliang Hou, Hui Wang, and Feng Xia. Mobility trajectory generation: a survey. *Artificial Intelligence Review*, 56(Suppl 3):3057–3098, 2023.
- Jinzhong Wang, Xiangjie Kong, Feng Xia, and Lijun Sun. Urban human mobility: Data-driven modeling and prediction. *ACM SIGKDD explorations newsletter*, 21(1):1–19, 2019.
- Massimiliano Luca, Gianni Barlacchi, Bruno Lepri, and Luca Pappalardo. A survey on deep learning for human mobility. *ACM Computing Surveys (CSUR)*, 55(1):1–44, 2021.
- Ian Goodfellow, Jean Pouget-Abadie, Mehdi Mirza, Bing Xu, David Warde-Farley, Sherjil Ozair, Aaron Courville, and Yoshua Bengio. Generative adversarial networks. *Communications of the ACM*, 63(11):139–144, 2020.
- Diederik P Kingma and Max Welling. Auto-encoding variational bayes. *arXiv preprint arXiv:1312.6114*, 2013.
- Lantao Yu, Weinan Zhang, Jun Wang, and Yong Yu. Seqgan: Sequence generative adversarial nets with policy gradient. In *Proceedings of the AAAI conference on artificial intelligence*, volume 31, 2017.
- Ashish Vaswani, Noam Shazeer, Niki Parmar, Jakob Uszkoreit, Llion Jones, Aidan N Gomez, Łukasz Kaiser, and Illia Polosukhin. Attention is all you need. *Advances in neural information processing systems*, 30, 2017.
- George Kingsley Zipf. The p 1 p 2/d hypothesis: on the intercity movement of persons. *American sociological review*, 11(6):677–686, 1946.
- Alexandra Kapp, Julia Hansmeyer, and Helena Mihaljević. Generative models for synthetic urban mobility data: A systematic literature review. *ACM Computing Surveys*, 56(4):1–37, 2023.
- Luca Pappalardo, Salvatore Rinzivillo, and Filippo Simini. Human mobility modelling: exploration and preferential return meet the gravity model. *Procedia Computer Science*, 83:934–939, 2016.
- Shan Jiang, Yingxiang Yang, Siddharth Gupta, Daniele Veneziano, Shounak Athavale, and Marta C González. The timegeo modeling framework for urban mobility without travel surveys. *Proceedings of the National Academy of Sciences*, 113(37):E5370–E5378, 2016.
- Mitra Baratchi, Nirvana Meratnia, Paul JM Havinga, Andrew K Skidmore, and Bert AKG Toxopeus. A hierarchical hidden semi-markov model for modeling mobility data. In *Proceedings of the 2014 ACM international joint conference on pervasive and ubiquitous computing*, pages 401–412, 2014.
- Kun Ouyang, Reza Shokri, David S Rosenblum, and Wenzhuo Yang. A non-parametric generative model for human trajectories. In *IJCAI*, volume 18, pages 3812–3817, 2018.

- Chu Cao and Mo Li. Generating mobility trajectories with retained data utility. In *Proceedings of the 27th ACM SIGKDD Conference on Knowledge Discovery & Data Mining*, pages 2610–2620, 2021.
- Jie Feng, Zeyu Yang, Fengli Xu, Haisu Yu, Mudan Wang, and Yong Li. Learning to simulate human mobility. In *Proceedings of the 26th ACM SIGKDD international conference on knowledge discovery & data mining*, pages 3426–3433, 2020.
- Wenjun Jiang, Wayne Xin Zhao, Jingyuan Wang, and Jiawei Jiang. Continuous trajectory generation based on two-stage gan. *arXiv preprint arXiv:2301.07103*, 2023.
- Jinmeng Rao, Song Gao, Yuhao Kang, and Qunying Huang. Lstm-trajgan: A deep learning approach to trajectory privacy protection. *arXiv preprint arXiv:2006.10521*, 2020.
- Alec Radford, Karthik Narasimhan, Tim Salimans, Ilya Sutskever, et al. Improving language understanding by generative pre-training. 2018.
- Mark Chen, Alec Radford, Rewon Child, Jeffrey Wu, Heewoo Jun, David Luan, and Ilya Sutskever. Generative pretraining from pixels. In *International conference on machine learning*, pages 1691–1703. PMLR, 2020.
- Berker Banar and Simon Colton. A systematic evaluation of gpt-2-based music generation. In *International Conference on Computational Intelligence in Music, Sound, Art and Design (Part of EvoStar)*, pages 19–35. Springer, 2022.
- Danial Khosh Kholgh and Panos Kostakos. Pac-gpt: A novel approach to generating synthetic network traffic with gpt-3. *IEEE Access*, 2023.
- Zhengyan Zhang, Xu Han, Zhiyuan Liu, Xin Jiang, Maosong Sun, and Qun Liu. Ernie: Enhanced language representation with informative entities. *arXiv preprint arXiv:1905.07129*, 2019.
- Tom Brown, Benjamin Mann, Nick Ryder, Melanie Subbiah, Jared D Kaplan, Prafulla Dhariwal, Arvind Neelakantan, Pranav Shyam, Girish Sastry, Amanda Askell, et al. Language models are few-shot learners. *Advances in neural information processing systems*, 33:1877–1901, 2020.
- Nathan Lambert, Louis Castricato, Leandro von Werra, and Alex Havrilla. Illustrating reinforcement learning from human feedback (rlhf). *Hugging Face Blog*, 2022. <https://huggingface.co/blog/rlhf>.
- Mohammed A Quddus, Washington Y Ochieng, and Robert B Noland. Current map-matching algorithms for transport applications: State-of-the art and future research directions. *Transportation research part c: Emerging technologies*, 15(5):312–328, 2007.
- Shengyu Zhang, Linfeng Dong, Xiaoya Li, Sen Zhang, Xiaofei Sun, Shuhe Wang, Jiwei Li, Runyi Hu, Tianwei Zhang, Fei Wu, et al. Instruction tuning for large language models: A survey. *arXiv preprint arXiv:2308.10792*, 2023.
- Long Ouyang, Jeffrey Wu, Xu Jiang, Diogo Almeida, Carroll Wainwright, Pamela Mishkin, Chong Zhang, Sandhini Agarwal, Katarina Slama, Alex Ray, et al. Training language models to follow instructions with human feedback. *Advances in Neural Information Processing Systems*, 35:27730–27744, 2022.
- Daniel M Ziegler, Nisan Stiennon, Jeffrey Wu, Tom B Brown, Alec Radford, Dario Amodei, Paul Christiano, and Geoffrey Irving. Fine-tuning language models from human preferences. *arXiv preprint arXiv:1909.08593*, 2019.
- John Schulman, Filip Wolski, Prafulla Dhariwal, Alec Radford, and Oleg Klimov. Proximal policy optimization algorithms. *arXiv preprint arXiv:1707.06347*, 2017.
- Rui Chen, Benjamin Fung, and Bipin C Desai. Differentially private trajectory data publication. *arXiv preprint arXiv:1112.2020*, 2011.
- Jianhua Lin. Divergence measures based on the shannon entropy. *IEEE Transactions on Information theory*, 37(1): 145–151, 1991.
- Samiul Hasan, Christian M Schneider, Satish V Ukkusuri, and Marta C González. Spatiotemporal patterns of urban human mobility. *Journal of Statistical Physics*, 151:304–318, 2013.
- Mehmet Emre Gursoy, Ling Liu, Stacey Truex, Lei Yu, and Wenqi Wei. Utility-aware synthesis of differentially private and attack-resilient location traces. In *Proceedings of the 2018 ACM SIGSAC conference on computer and communications security*, pages 196–211, 2018.
- Ammar Haydari, Chen-Nee Chuah, Michael Zhang, Jane Macfarlane, and Sean Peisert. Differentially private map matching for mobility trajectories. In *Proceedings of the 38th Annual Computer Security Applications Conference*, pages 293–303, 2022.
- Yuanshao Zhu, Yongchao Ye, Xiangyu Zhao, and James JQ Yu. Diffusion model for gps trajectory generation. *arXiv preprint arXiv:2304.11582*, 2023.

A Detailed Experimental Setup

This section describes the benchmark models and evaluation metrics in detail.

A.1 Benchmark models

We performed experiments on original implementation hyperparameters for all benchmark models using their publicly available source codes. We experimented with similar structured generative models with our proposed MobilityGPT model, including discrete and continuous structure formats.

- **SeqGAN** [Yu et al., 2017]: SeqGAN is a state-of-the-art sequential generative model that trains trajectories in discrete sequences with RL policy gradient methods using Monte Carlo sampling.
- **MoveSim** [Feng et al., 2020]: Movesim is an extended version of the SeqGAN with additional mobility characteristics. Although Movesim is mainly oriented for mobility simulation, its computational complexity is almost ten times higher than the SeqGAN implementation, and we did not have the computational resources to do hyperparameter tuning with this.
- **LSTM-TrajGAN** [Rao et al., 2020]: This is a tabular LSTM model by learning the normalized GPS location divergences with respect to the center of the dataset.
- **TS-TrajGen** [Jiang et al., 2023]: TS-TrajGen is a method based on GANs that incorporates a modified A* path search algorithm. This adjustment ensures spatial continuity in the generated data. Additionally, the method includes topological constraints to align the generated trajectories with existing road networks, ensuring road matching. TS-TrajGen requires fixed OD pairs as inputs. We use OD pairs from the real training set as inputs during inference.

A.2 Evaluation metrics

To evaluate the performance of the generative models, we need a proper comparison metric with a wide range of mobility characteristics that quantifies the quality of generated trajectories given the real trajectories. In this project, we employed five well-known comparison metrics from literature [Hasan et al., 2013, Gursoy et al., 2018] in addition to our proposed gravity utility metric. These metrics have been widely used for the utility of synthetic mobility data generation models [Haydari et al., 2022, Zhu et al., 2023].

Query Error: The query error, widely used for evaluating data synthesis algorithms, is a popular metric for synthetic data generation models. We use spatial counting queries in the form of “the number of trajectories passing through a certain road-link”. Given road network $D(V, E)$, we sampled 500 road links uniformly from the road network. Then, the normalized absolute difference between the number of real and synthetic trajectories passing through each of these links is computed by the following:

$$QE(f(\Sigma)) = \frac{|f(\Psi) - f(\Sigma)|}{\max\{f(\Psi), s\}}, \quad (10)$$

where $f(\Psi)$ and $f(\Sigma)$ stand for the query outcome from the original and synthetic trajectories, respectively, and s is sanity bound for mitigating the effect of the extremely small selective queries. We specified the sanity bound s as 1% of the users.

Apart from the query error, the main utility metrics inspect the distributional similarities for synthetic trajectories with respect to real trajectories that train the generative model. Jensen-Shannon divergence (JSD) is a well-known similarity metric mainly used for measuring the similarity of two probability distributions [Lin, 1991]. We employ JSD for several human mobility characteristics.

We can look at overall distributions of the generated trajectories Λ_{gen} and real trajectories Λ_{real} , and JSD can provide a summary statistic for a pair of distributions. These are the main distributions we extract from the Λ_{gen} and Λ_{real} :

- **OD:** This metric evaluates the origin-destination similarity between two datasets for the overall characteristics preserved in terms of OD links.
- **Trip Length:** This metric considers the travel distances of trajectories by using the total length of link trajectories.
- **Radius:** In human mobility patterns, the spatial range of daily movements is an important metric. We examined the user’s radius of gyration within the controlled road network area.
- **Link Density:** Overall road link density in terms of the counts is a metric for high-level travel characteristics. Specifically, we compared the link densities with normalized road-link counts.

- **Gravity:** The gravity summary metric examines the impact of the gravity sampling model that was introduced for MobilityGPT at high-level mobility patterns with the same JSD method.

B Discussions on tokenizer modeling

In the development of the MobilityGPT tokenizer model, we explore the use of specific tokens to mark the start (<BOT>) and end (<EOT>) of trajectories. Our aim is to assess how these tokens affect the model’s performance in human mobility modeling, particularly for sequential trajectory data. Our findings reveal a key insight: using the <EOT> token alone significantly improves performance. This result indicates that emphasizing the end of a trajectory is more beneficial than marking its beginning with a separate token for our mobility modeling task. The effectiveness of the <EOT> token emphasizes the importance of nuanced data representation and the need for task-specific tokenization strategies in sequential data generation with transformer models. An ablation study, detailed in Table 4, compares single and dual-token approaches using various metrics. This study shows that using a single token type outperforms the dual-token method in the MobilityGPT workflow, highlighting the advantages of customized tokenization.

Table 4: Ablation study on the effectness of <EOT>.

<BOT>	<EOT>	OD	Trip Length	Radius	Link Density	Gravity
✓	✓	0.110	0.151	0.128	0.068	0.235
✗	✓	0.114	0.124	0.107	0.064	0.225