

# Unlocking Past Information: Temporal Embeddings in Cooperative Bird's Eye View Prediction

Dominik Rößle<sup>1</sup>, Jeremias Gerner<sup>2</sup>, Klaus Bogenberger<sup>3</sup>, Daniel Cremers<sup>4</sup>,  
Stefanie Schmidtner<sup>5</sup>, Torsten Schön<sup>6</sup>

**Abstract**—Accurate and comprehensive semantic segmentation of Bird's Eye View (BEV) is essential for ensuring safe and proactive navigation in autonomous driving. Although cooperative perception has exceeded the detection capabilities of single-agent systems, prevalent camera-based algorithms in cooperative perception neglect valuable information derived from historical observations. This limitation becomes critical during sensor failures or communication issues as cooperative perception reverts to single-agent perception, leading to degraded performance and incomplete BEV segmentation maps. This paper introduces TempCoBEV, a temporal module designed to incorporate historical cues into current observations, thereby improving the quality and reliability of BEV map segmentations. We propose an importance-guided attention architecture to effectively integrate temporal information that prioritizes relevant properties for BEV map segmentation. TempCoBEV is an independent temporal module that seamlessly integrates into state-of-the-art camera-based cooperative perception models. We demonstrate through extensive experiments on the OPV2V dataset that TempCoBEV performs better than non-temporal models in predicting current and future BEV map segmentations, particularly in scenarios involving communication failures. We show the efficacy of TempCoBEV and its capability to integrate historical cues into the current BEV map, improving predictions under optimal communication conditions by up to 2% and under communication failures by up to 19%. The code will be published on GitHub.

**Index Terms**—Autonomous Driving, Cooperative Perception, Temporal Fusion, BEV map segmentation

## I. INTRODUCTION

Autonomous driving relies on a precise perception of the driving environment, enabling the vehicle to interpret and respond to complex scenarios, ensuring safety [18] and proactive navigation. In addressing precise perception, vehicles often integrate camera and LiDAR systems independently or combined [6], [9], [16]. Despite the presence of multiple

sensors, accurately perceiving the surroundings of the ego vehicle remains challenging due to unavoidable occlusions [3], [15], sensor failures [11], or sensor contamination [12]. In response to these challenges, collaborative perception has become a compelling solution in recent years [1], [4], [13].

While LiDAR is a valuable sensor in autonomous driving, it falls behind camera-based solutions regarding cost, resolution, color information, and performance in adverse weather conditions. Additionally, collaborative perception reveals that camera-based solutions can outperform LiDAR-based approaches [5]. To capitalize on the strengths of camera perspectives, mapping them onto the comprehensive Bird's Eye View (BEV) space provides distinct advantages, preserving both spatial and temporal dimensions of road elements [14]. This becomes crucial for various autonomous driving tasks, including scene understanding and planning [10], [19]. However, current methodologies for camera-based BEV map segmentation still rely on single-frame prediction [14], neglecting historical context in BEV prediction and failing to consider significant semantic cues embedded in the temporal context. Moreover, accessing historical information is crucial as it can potentially decrease the transmission frequency of Connected and Autonomous Vehicles (CAVs) and act as a compensatory mechanism for potential communication failures, essential for enhancing overall system reliability and performance.

In this paper, we introduce *TempCoBEV*, a novel temporal module that leverages fused features from collaborating vehicles to generate BEV segmented maps enriched with temporal cues, as illustrated in Figure 1. Our module represents an extension for cooperative perception algorithms, augmenting their prediction reliability by incorporating information from past frames. From the perspective of the ego vehicle, all collaborating vehicles share their intermediate and compressed embeddings, which the fusion model then processes into a single fused BEV embedding. Our temporal module utilizes the current BEV embedding and integrates past cues to enhance the prediction reliability while maintaining contextual continuity in the event of communication failures.

Our main contributions are:

- To the best of our knowledge, we are the first to consider developing a temporal module based on the fused embedding level without changing the overall model architecture. TempCoBEV effectively fuses current and historical BEV embeddings, enhancing the prediction reliability by compensating for communication failures.

<sup>1</sup>Dominik Rößle is with the Department of Computer Science and Almotion Bavaria, Technische Hochschule Ingolstadt, 85049 Ingolstadt, Germany dominik.roessle@thi.de

<sup>2</sup>Jeremias Gerner is with the Department of Electrical Engineering and Almotion Bavaria, Technische Hochschule Ingolstadt, 85049 Ingolstadt, Germany jeremias.gerner@thi.de

<sup>3</sup>Klaus Bogenberger is with the School of Engineering and Design, Technical University of Munich, 80333 München, Germany klaus.bogenberger@tum.de

<sup>4</sup>Daniel Cremers is with the School of Computation, Information and Technology, Technical University of Munich, 85748 Garching, Germany cremers@tum.de

<sup>5</sup>Stefanie Schmidtner is with the Department of Electrical Engineering and Almotion Bavaria, Technische Hochschule Ingolstadt, 85049 Ingolstadt, Germany stefanie.schmidtner@thi.de

<sup>6</sup>Torsten Schön is with the Department of Computer Science and Almotion Bavaria, Technische Hochschule Ingolstadt, 85049 Ingolstadt, Germany torsten.schoen@thi.de

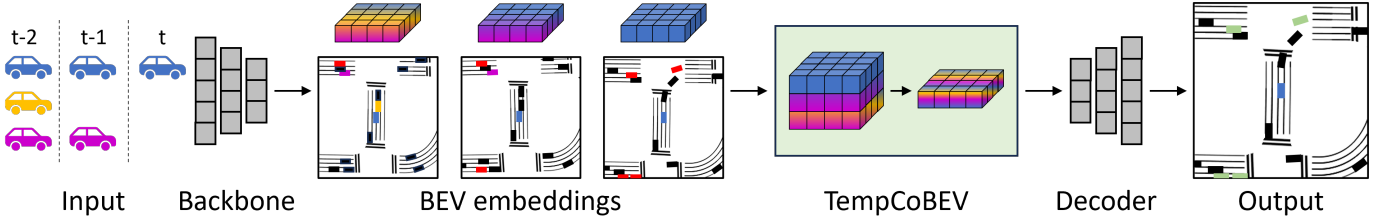


Fig. 1: **Illustration of the TempCoBEV integration.** Different vehicles are shown in different colors. At each timestamp, a varying number of CAVs engage in information sharing. In the illustration of the BEV embeddings, the ego vehicle is shown in blue and is always centered; undetectable vehicles are represented in red, while detectable ones are shown in black. TempCoBEV incorporates current and historical processed embeddings, fusing them into a unified representation before feeding them into the decoder. The resulting output depicts the potential reconstruction of vehicles in green, leveraging historical cues.

- Our module can be integrated without re-training the initial model architecture. This training ability saves up to 24x the training time compared to training the complete model.
- We present an attention stack guided by importance estimation to prioritize crucial areas from the historical context, thereby mitigating communication failures. Comprehensive experimental results and ablation studies verify the performance and efficiency of restoring past information.

## II. RELATED WORK

### A. Cooperative Perception

Recent research has primarily concentrated on aggregating features generated by neighboring CAVs. Initially, due to the absence of a publicly available real-world cooperative driving dataset, Xu et al. [15] introduced the OPV2V dataset, created using CARLA [2]. They additionally proposed a model with attention-based fusion for feature aggregation among CAVs. F-Cooper, presented by Chen et al. [1], utilizes a max-pooling operation to aggregate voxel features from CAVs. Wang et al. [13] introduced V2VNet, employing a spatially aware graph neural network for information aggregation. Li et al. [7] introduced a student-teacher framework where the early-collaboration teacher model guides the intermediate-collaboration student model, aligning student-created features with the teachers. All these models use LiDAR data for cooperative perception. CoBEVT [14] was the first to use a camera-based cooperative perception, incorporating axial attention to capture sparse spatial semantics. In this paper, we employ some of the abovementioned models (adapted for camera-only inputs) and integrate our proposed TempCoBEV module to incorporate historical cues, optimizing BEV semantic map predictions.

### B. Temporal Integration

In autonomous driving tasks, incorporating historical information has been widely adopted to address challenges posed by unresolved occlusions or incomplete scenes in single-frame perception. Li et al. [8] introduced BEVFormer, which employs a spatial cross-attention mechanism based on deformable attention [20] to efficiently integrate the current frame with

temporal cues. Yang et al. [17] presented SCOPE, the first co-operative perception model to integrate temporal information. SCOPE utilizes temporal data obtained from the ego vehicle and combines it with current data received from surrounding CAVs. However, this approach incorporates temporal cues solely from the ego perspective, overlooking the perception of CAVs in historical frames, resulting in incomplete traffic perception. In contrast to prior methods, we focus on camera-based data and consider the temporal context from historical communications with CAVs.

## III. METHODOLOGY

In this paper, we introduce a novel temporal module designed to enhance the perception capabilities of an ego vehicle within collaborative perception scenarios by leveraging historical information. We aim to enhance the perceptual reliability of detecting dynamic objects and reduce the immediate drop in performance when the connection to previously available CAVs is cut off. Figures 2 and 3 depict the architecture of the proposed module, comprising three modules: 1) Importance Fusion (III-B), 2) Temporal Fusion Module (III-C), and 3) Feature Aggregation. Our temporal module is designed as an independent entity, capable of being seamlessly integrated into any camera-based cooperative perception model, showcasing great capabilities in recovering and integrating historical cues into current BEV map segmentations. In the embedding fusion process, the module assesses the significance of current and historical embeddings by integrating importance scores. These relative importance scores collectively create an importance map that guides the attention stack module. This strategic focus enables the model to prioritize the most crucial features in the scene, thereby improving the precision and robustness of the BEV segmentation prediction. We present results on the OPV2V dataset [15] for the cooperative BEV map segmentation task, employing our module alongside several state-of-the-art. Our module effectively utilizes historical information, surpassing the performance of single-frame cooperative models in predicting future frames in communication failure scenarios.

### A. Temporal Enhancement in Cooperative Perception for BEV Map Segmentation

State-of-the-art models for BEV map segmentation commonly incorporate an encoder to process the information

of its sensor inputs, generating a BEV embedding ( $\mathcal{E}$ ) that encapsulates crucial details about the position and size of relevant objects. Within the domain of cooperative perception, BEV embeddings from CAVs are exchanged and fused into a unified BEV embedding. This fusion process ideally addresses communication delays and positioning discrepancies. Before decoding the fused embedding, our introduced temporal module is integrated. Our module takes the fused BEV embeddings from the cooperative perception model as input, enriches them with historical embeddings, and enhances the overall embedding quality. After the BEV embedding update, the decoder from the original architecture utilizes the enriched representation to generate the corresponding BEV map. Notably, the fundamental architecture of the cooperative perception model remains unchanged during training. Since we do not optimize the original fusion models, we pre-infer and store the fused BEV embeddings as a separate dataset. Subsequently, we eliminate the backbone, freeze the decoder, and initiate the training of the temporal module using the new embedding dataset to speed up training. Therefore, training focuses solely on the integrated temporal module, resulting in significant time savings of up to 24x.

### B. Importance Fusion

The primary goal of the importance fusion is to determine the locations of interest and their corresponding importance within the set of  $N$  provided embeddings  $\mathcal{E}_1, \mathcal{E}_2, \dots, \mathcal{E}_N$ , as depicted in Fig. 2. The importance estimator follows the importance-aware adaptive fusion module of SCOPE [17] and employs an importance generator  $f_{gen}(\cdot)$ , which takes the input channel dimension of the BEV embedding and generates  $O$  output channels. The resulting output maintains the same height and width as the input embedding. To create the importance map  $\mathcal{M}_1$  of an embedding  $\mathcal{E}_1$ , we use the max value function  $\Psi_m$  across the output channels  $O$  and then apply the sigmoid ( $\sigma$ ). The importance map of an embedding is calculated as follows:

$$\mathcal{M}_1 = \sigma(\Psi_m(f_{gen}(\mathcal{E}_1))) \quad (1)$$

The importance maps are then concatenated and put into a softmax function  $\phi(\cdot)$  to get the relative importance and are calculated as follows:

$$\mathcal{I}_1 = \phi(\mathcal{M}_1) = \frac{\exp(\mathcal{M}_1)}{\sum_{n=1}^N \exp(\mathcal{M}_n)} \quad (2)$$

By utilizing the relative importance values along with their corresponding embeddings, this procedure generates an importance-fused embedding that represents a synthesis of information and is calculated as follows:

$$\mathcal{F} = \sum_{n=1}^N \mathcal{I}_n \odot \mathcal{E}_n \quad (3)$$

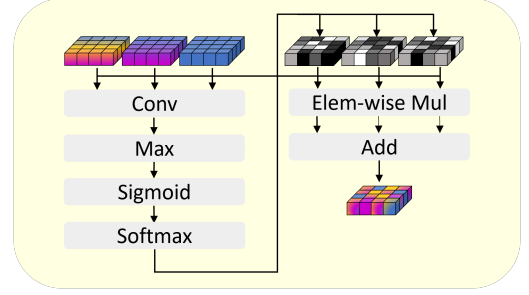


Fig. 2: Architecture of the Importance Fusion module. This module predicts the importance maps of  $N$  BEV embeddings and generates a synthesis of information based on their relative importance.

### C. Temporal Fusion Module

To fuse current  $\mathcal{E}_t$  and historical  $\mathcal{E}_{t-1}, \dots, \mathcal{E}_{t-H}$  embeddings with  $H$  as the number of historical frames, we use an adapted deformable cross-attention layer [20] from [17]. Since we only want to focus on the most important features from current and historical frames, we use importance fusion and create an initial fused query embedding. The initial query is calculated as follows:

$$\mathcal{F}_Q = \mathcal{I}_t \odot \mathcal{E}_t + \sum_{h=1}^H \mathcal{I}_{t-h} \odot \mathcal{E}_{t-h} \quad (4)$$

The deformable attention uses reference points  $q$  and predicts a 2D spatial offset  $\Delta q$  to sample from upgraded keypoints at  $q + \Delta q$ . Throughout all experiments, we use a fixed number of 4 simultaneously calculated keypoints ( $M = 4$ ) and use them as the features for the attention mechanism. Concretely, the calculation of the deformable cross-attention at position  $q$  can be described as follows:

$$\text{DCM}(q) = \sum_{a=1}^A W_a \left[ \sum_{t=-H}^0 \sum_{m=1}^M \phi(W_b \mathcal{F}_Q(q)) \mathcal{E}_t(q + \Delta q_m) \right], \quad (5)$$

with  $a$  as the attention head index,  $W_{a/b}$  as the learnable weights and  $\phi(\cdot)$  as the softmax function.

We recurrently use  $N$  attention blocks for our temporal fusion module, each containing self-attention, deformable cross-attention, and a feed-forward layer, following [8], [17]. The overall architecture of the temporal fusion module is shown in Fig. 3. In the first iteration, we skip the temporal module and obtain the output directly from the original model. As the temporal fusion module progresses through its  $N$  stacks, the output from each iteration serves as the query for the following iteration. Throughout each stack iteration, the temporal fusion aims to align the historical information with current features, continuously enhancing them with additional historical context.

### D. Feature Aggregation

Considering that the current embeddings represent the information mostly unaffected by temporal distortions [17], they hold the highest informational significance. Therefore, we use

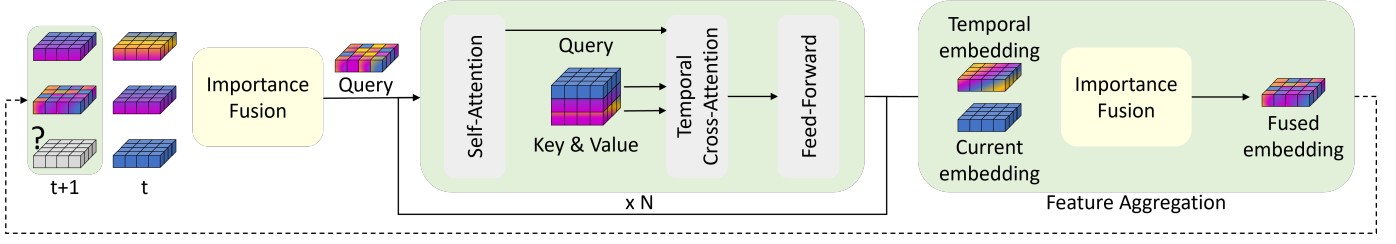


Fig. 3: Architecture of TempCoBEV. The question mark and gray embedding refer to the unknown future BEV embedding. TempCoBEV uses historical embeddings, the importance fusion module, and the temporal fusion module to generate and refine the embedding for a historical information-integrated BEV prediction.

the importance estimator to assess the certainty of the temporal fusion output and fuse it with the current BEV embeddings, as depicted in Fig. 3. Let  $\mathcal{I}_T$  be the relative importance of the temporal fusion embedding output  $\mathcal{E}_T$  and  $\mathcal{I}_t$  be the relative importance of the current embedding  $\mathcal{E}_t$ , then the output based on formula 1 and 2 is calculated as follows:

$$\mathcal{F}_{out} = \mathcal{I}_t \odot \mathcal{E}_t + \mathcal{I}_T \odot \mathcal{E}_T \quad (6)$$

This methodology guarantees the preservation and retrieval of current features within the overall temporal fusion module, ensuring that the current features contribute significant informational value to the overall output.

#### IV. EXPERIMENTS

##### A. Dataset and Evaluation Metrics

To assess the effectiveness of the suggested temporal module designed for collaborative perception, we use the OPV2V [15] dataset. OPV2V is the only publicly available dataset encompassing camera data dedicated to collaborative perception in traffic scenarios and is generated in CARLA [2]. It offers 73 scenarios, each with an average duration of 25 seconds and featuring a variable count of CAVs, ranging from 2 to 7 per timestamp. Each CAV has four cameras (front, rear, left, right) to achieve a 360° horizontal field of view with slight overlaps between neighboring cameras. In the evaluation, we employ ground truth maps to compare non-temporal models and models assisted by temporal information. Following [14], we employ the Intersection over Union (IoU) between the map predictions generated by the models and the ground truth maps as the evaluation metric. During the training procedure, we randomly selected the ego vehicle for each scenario; however, we maintained a fixed ego vehicle configuration during testing. To assess our module, we initially compare the IoU of the original models with the TempCoBEV extension under two conditions: first, when all historical frames are correct and free from failures, and second, when the subsequent frames have no communication with any other CAV.

##### B. Implementation Details

We adopt the configurations from [14] for all models, which include a communication range of 70m between a CAV and the ego vehicle. Additionally, we utilize the Adam optimizer and implement a cosine annealing learning rate scheduler. The model structure remains consistent across all variants, using

ResNet34 as the imaging backbone and a decoder with three upsampling layers. Each upsampling layer includes a bilinear interpolation, 3x3 convolution, batch normalization, and ReLU activation function.

For the temporal fusion module, we use three attention blocks. We follow the training principle of [8] and use four frames as a sequence, iterating through the frames  $t-3, t-2, t-1$  in inference mode (no gradient calculations), and perform the last step for predicting frame  $t$  with gradient calculation.

We employ an approximation of the IoU as the loss function and conduct training for all temporal modules over 40 epochs, utilizing a batch size of 8. The IoU loss  $\mathcal{L}_{IoU}$  is calculated as follows:

$$\text{Intersection}(i, j) = \mathcal{D}_{i,j} \cdot \mathcal{G}_{i,j} \quad (7)$$

$$\text{Union}(i, j) = \mathcal{D}_{i,j} + \mathcal{G}_{i,j} - \text{Intersection}(i, j) \quad (8)$$

$$\mathcal{L}_{IoU} = 1 - \frac{1 + \sum_i \sum_j \text{Intersection}(i, j)}{1 + \sum_i \sum_j \text{Union}(i, j)} \quad (9)$$

The Intersection represents the overlapping area between the predicted segmentation  $\mathcal{D}$  and the ground truth segmentation  $\mathcal{G}$  at a specific pixel  $(i, j)$  of an image of size  $I \times J$ . Before applying  $\mathcal{D}$  to the loss, we calculate probabilities of the model output using the sigmoid function  $\sigma(\mathcal{D}_{i,j})$ . The Union accounts for the total area covered by the predicted and ground truth segmentations, considering overlapping and non-overlapping regions.

The best model selection is determined based on the Intersection over Union (IoU) metric calculated on the evaluation dataset. Since we provide a universal temporal module that can seamlessly integrate with all cooperative perception models, our focus remains on retaining the knowledge gained from models' (pre-)training on non-temporal information. To achieve this, we pre-generate BEV embeddings for each model before initiating training for the temporal module. Consequently, during the training of the temporal module, we entirely remove the original models' backbone. Instead, we utilize the cooperative BEV embeddings of a model as input while maintaining the original decoder of the model in a frozen state, leaving the parameters of the pre-trained model unchanged. The substantial reduction in computational complexity significantly decreases training time, plummeting from approximately 50 minutes per epoch to a mere 3 minutes per epoch when executed on an NVIDIA A6000 GPU.



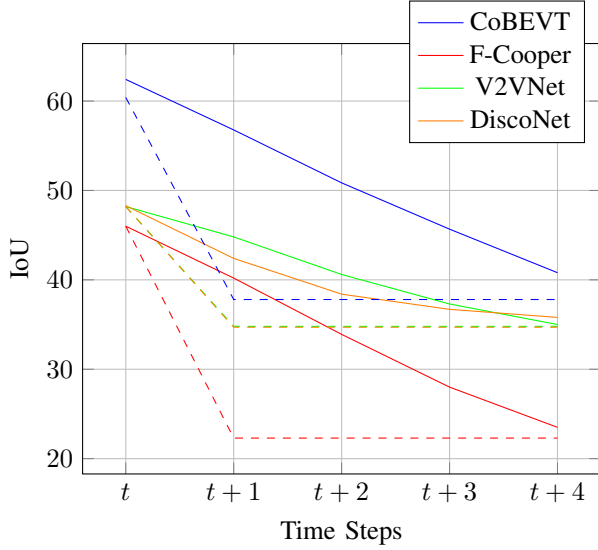


Fig. 4: Comparison of IoU for different models over time. Solid lines indicate the extension with TempCoBEV. Dashed lines indicate the default model. The dashed green and orange lines overlap heavily.

### C. Quantitative Evaluation

**Current frame prediction.** To evaluate the current frame prediction of the TempCoBEV extension, we use different base models for cooperative driving, specifically, CoBEVT [14], F-Cooper [1], V2VNet [13], and DiscoNet [7]. We incorporate TempCoBEV into all models without altering their core components or weights. As illustrated in Figure 4, when TempCoBEV is applied, all models either exhibit improved performance or perform comparably to the base models in the current frame prediction. Notably, the enhancement in IoU is higher for models that initially demonstrate better performance. We increase the IoU in the current frame predictions of the aforementioned models by up to 2%.

**Future frame predictions & Communication failures.** In communication failures, data loss from other CAVs necessitates a complete dependence on the ego vehicle’s data. To assess this scenario, we utilize a sequence comprising at least two historical frames, each featuring one or more additional CAVs. The objective is to predict the upcoming four future frames solely using the ego vehicle’s data and historical cues as inputs. As depicted in Fig. 4, our TempCoBEV mitigates the immediate decline in IoU and outperforms the scenario where only the ego vehicle’s input, without historical cues, is utilized for all four future frames. For CoBEVT, we enhance the IoU for the subsequent future frames by 19%, 13.1%, 7.9%, and 3%. For F-Cooper, the improvements are 17.9%, 11.6%, 5.7%, and 1.2%. For V2VNet by 10%, 5.8%, 2.5%, and 0.2%. For DiscoNet by 7.7%, 3.7%, 2%, and 1.1%.

### D. Qualitative Evaluation

Figure 5 illustrates the qualitative outcomes of TempCoBEV integrated with the optimal base model, CoBEVT. As outlined in Section III-D, the significance of importance-fusion in

the feature aggregation component is emphasized, leading to a higher weighting of the current frame features over historical ones over time. However, TempCoBEV adeptly leverages historical cues, seamlessly incorporating them into subsequent frame predictions to enhance current and future frames, particularly in communication failure scenarios.

### E. Ablation Studies

**Component analysis.** The significance of the Importance Estimator is demonstrated in Table I, illustrating its importance for both the attention mechanism query and feature aggregation. We use CoBEVT [14] as the underlying model for comparison. The collaborative integration of these components significantly contributes to substantially enhancing overall performance.

TABLE I: Component analysis (IoU). TCB = TempCoBEV, FA = Feature Aggregation, QI = Query Importance

TCB	FA	QI	$t$	$t+1$	$t+2$	$t+3$	$t+4$
×	N.A.	N.A.	60.4	37.8	37.8	37.8	37.8
✓	×	×	59.7	53.9	47.7	42.3	37.8
✓	×	×	57.3	49.9	43.4	37.4	32.6
✓	×	✓	60.8	54.0	47.6	42.1	38.0
✓	✓	✓	<b>62.4</b>	<b>56.8</b>	<b>50.8</b>	<b>45.7</b>	<b>40.8</b>

**Historical Frames for Fusion.** As TempCoBEV employs a recurrent approach to optimize BEV embeddings, the inclusion of additional historical embeddings ( $\geq 2$ ) in the cross-attention mechanism results in a performance decline, shown in Table II. We believe that employing more than one historical embedding enhances the risk of error accumulation and predicts wider regions of potential vehicle positions, leading to a decrease in the IoU.

**Data Augmentation.** Including additional parameters in a model can potentially increase the risk of overfitting. In the case of the temporal module, vulnerability to overfitting and the potential to recover historical cues depend on data augmentation. Table II compares model performances with

TABLE II: Ablation study findings to training designs and strategies. “Comm”, “Aug”, “Flip”, and “Rot” means Communication, Augmentation, Flipping, and Rotation, respectively.

Design Strategies	$t$	$t+1$	$t+2$	$t+3$	$t+4$
Full model	<b>62.4</b>	<b>56.8</b>	<b>50.8</b>	<b>45.7</b>	<b>40.8</b>
Effect of Historical Frames for Fusion					
1 Frame (Default)	62.4	56.8	50.8	45.7	40.8
2 Frames	61.9	55.3	45.3	39.3	36.9
3 Frames	59.1	52.6	45.9	40.1	36.4
4 Frames	60.5	55.4	47.6	39.9	34.7
Effect of Data Augmentation					
No Aug.	62.7	38.1	36.1	36.1	36.1
Comm. Aug. (Default)	62.4	56.8	50.8	45.7	40.8
Comm. Aug. + Flip	62.3	54.9	47.3	40.9	38.2
Comm. Aug. + Flip + Rot	62.3	54.6	47.4	41.7	38.9
Effect of Temporal Fusion					
Meaning	60.4	54.1	45.7	39.3	34.9
TempCoBEV (Default)	62.4	56.8	50.8	45.7	40.8
Effect of Loss Function					
Weighted Cross-Entropy	57.6	43.7	37.0	28.9	24.2
IoU (Default)	62.4	56.8	50.8	45.7	40.8




Fig. 5: Exemplary visualization of the output. The first row shows the ground truth maps. The second row shows CoBEVT with CAV communication failures (except the first image). The third row shows the performance of CoBEVT paired with historical cues from TempCoBEV. Green markups refer to elements correctly detected by one model and not detected by the other model. Red markups refer to detections that are incorrectly detected or have a high positioning offset.

and without data augmentation, emphasizing the necessity for greater data diversity to improve overall performance.

**Temporal Fusion.** When comparing with the straightforward utilization of the mean of historical frames, the effectiveness of TempCoBEV is demonstrated in Table II. It not only recovers historical cues but also indicates the capacity to learn and anticipate the dynamics of moving objects.

**Loss Function.** Even though the underlying CoBEVT architecture employs a weighted cross-entropy loss function for training (and performs suboptimally with the IoU loss), TempCoBEV demonstrates improved performance using the IoU loss. The performance disparities between the two loss functions for training TempCoBEV are depicted in Table II, highlighting the effectiveness of the IoU loss, particularly for future frame predictions.

## V. CONCLUSION AND LIMITATIONS

This paper proposes an independent temporal module explicitly designed for cooperative BEV map segmentation. Our module includes an importance-guided attention mechanism, directing attention to current and historical embeddings during the fusion process. Through extensive experiments conducted on the OPV2V dataset, we demonstrate that TempCoBEV

surpasses single-frame cooperative perception models in scenarios involving communication failures and exhibits superior performance in current and future BEV map predictions.

Given the absence of publicly available real multi-vehicle camera-based datasets, we utilize the OPV2V synthetic cooperative driving dataset. Consequently, the pre-trained models and the proposed temporal module undergo training and evaluation on synthetic data without explicitly modeling realistic V2V challenges. Future research extends the temporal module’s applicability to more realistic and complex perception scenarios.

## REFERENCES

- [1] Qi Chen, Xu Ma, Sihai Tang, Jingda Guo, Qing Yang, and Song Fu. F-cooper: Feature based cooperative perception for autonomous vehicle edge computing system using 3d point clouds. In *Proceedings of the 4th ACM/IEEE Symposium on Edge Computing*, page 88–100, 2019.
- [2] Alexey Dosovitskiy, German Ros, Felipe Codevilla, Antonio Lopez, and Vladlen Koltun. CARLA: An open urban driving simulator. In *Proceedings of the 1st Annual Conference on Robot Learning*, pages 1–16, 2017.
- [3] Jeremias Gerner, Dominik Rößle, Daniel Cremers, Klaus Bogenberger, Torsten Schoen, and Stefanie Schmidtner. Enhancing realistic floating car observers in microscopic traffic simulation. In *IEEE 26th International Conference on Intelligent Transportation Systems (ITSC)*, 2023.

- [4] Yue Hu, Shaoheng Fang, Zixing Lei, Yiqi Zhong, and Siheng Chen. Where2comm: Communication-efficient collaborative perception via spatial confidence maps. In *Advances in Neural Information Processing Systems (NIPS)*, 2022.
- [5] Yue Hu, Yifan Lu, Runsheng Xu, Weidi Xie, Siheng Chen, and Yanfeng Wang. Collaboration helps camera overtake lidar in 3d detection. In *IEEE/CVF Conference on Computer Vision and Pattern Recognition (CVPR)*, pages 9243–9252, 2023.
- [6] Junjie Huang, Guan Huang, Zheng Zhu, Ye Yun, and Dalong Du. Bevdet: High-performance multi-camera 3d object detection in bird-eye-view. *arXiv preprint arXiv:2112.11790*, 2021.
- [7] Yiming Li, Shunli Ren, Pengxiang Wu, Siheng Chen, Chen Feng, and Wenjun Zhang. Learning distilled collaboration graph for multi-agent perception. In *Advances in Neural Information Processing Systems 34 - 35th Conference on Neural Information Processing Systems, NeurIPS 2021*, pages 29541–29552, 2021.
- [8] Zhiqi Li, Wenhai Wang, Hongyang Li, Enze Xie, Chonghao Sima, Tong Lu, Yu Qiao, and Jifeng Dai. Bevformer: Learning bird’s-eye-view representation from multi-camera images via spatiotemporal transformers. In *ECCV*, 2022.
- [9] Zhijian Liu, Haotian Tang, Alexander Amini, Xinyu Yang, Huizi Mao, Daniela L. Rus, and Song Han. Bevfusion: Multi-task multi-sensor fusion with unified bird’s-eye view representation. In *IEEE International Conference on Robotics and Automation (ICRA)*, pages 2774–2781, 2023.
- [10] Mong H. Ng, Kaahan Radia, Jianfei Chen, Dequan Wang, Ionel Gog, and Joseph E. Gonzalez. Bev-seg: Bird’s eye view semantic segmentation using geometry and semantic point cloud. *CoRR*, 2020.
- [11] Dominik R  ble, Daniel Cremers, and Torsten Sch  n. Perceiver hopfield pooling for dynamic multi-modal and multi-instance fusion. In *Artificial Neural Networks and Machine Learning – ICANN*, pages 599–610, 2022.
- [12] Biyao Wang, Yi Han, Siyu Wang, Di Tian, Mengjiao Cai, Ming Liu, and Lujia Wang. A review of intelligent connected vehicle cooperative driving development. *Mathematics*, 10(19), 2022.
- [13] Tsun-Hsuan Wang, Sivabalan Manivasagam, Ming Liang, Bin Yang, Wenyuan Zeng, and Raquel Urtasun. V2vnet: Vehicle-to-vehicle communication for joint perception and prediction. In *ECCV*, 2020.
- [14] Runsheng Xu, Zhengzhong Tu, Hao Xiang, Wei Shao, Bolei Zhou, and Jiaqi Ma. Cobevt: Cooperative bird’s eye view semantic segmentation with sparse transformers. In *Conference on Robot Learning (CoRL)*, 2022.
- [15] Runsheng Xu, Hao Xiang, Xin Xia, Xu Han, Jinlong Li, and Jiaqi Ma. Opv2v: An open benchmark dataset and fusion pipeline for perception with vehicle-to-vehicle communication. In *International Conference on Robotics and Automation (ICRA)*, pages 2583–2589, 2022.
- [16] Chenyu Yang, Yuntao Chen, Hao Tian, Chenxin Tao, Xizhou Zhu, Zhaoxiang Zhang, Gao Huang, Hongyang Li, Yu Qiao, Lewei Lu, Jie Zhou, and Jifeng Dai. Bevformer v2: Adapting modern image backbones to bird’s-eye-view recognition via perspective supervision. In *Proceedings of the IEEE/CVF Conference on Computer Vision and Pattern Recognition (CVPR)*, pages 17830–17839, 2023.
- [17] Kun Yang, Dingkang Yang, Jingyu Zhang, Mingcheng Li, Yang Liu, Jing Liu, Hanqi Wang, Peng Sun, and Liang Song. Spatio-temporal domain awareness for multi-agent collaborative perception. In *Proceedings of the IEEE/CVF International Conference on Computer Vision (ICCV)*, pages 23383–23392, 2023.
- [18] Zihan Zhang, Haobing Liu, Mingyue Lei, Xuerun Yan, Miao Wang, and Jia Hu. Review on the impacts of cooperative automated driving on transportation and environment. *Transportation Research Part D: Transport and Environment*, page 103607, 2023.
- [19] Brady Zhou and Philipp Kr  henb  hl. Cross-view transformers for real-time map-view semantic segmentation. In *2022 IEEE/CVF Conference on Computer Vision and Pattern Recognition (CVPR)*, pages 13750–13759, 2022.
- [20] Xizhou Zhu, Weijie Su, Lewei Lu, Bin Li, Xiaogang Wang, and Jifeng Dai. Deformable {detr}: Deformable transformers for end-to-end object detection. In *International Conference on Learning Representations (ICLR)*, 2021.