

Correctness Comparison of ChatGPT-4, Bard, Claude-2, and Copilot for Spatial Tasks

Hartwig H. Hochmair^{a*}, Levente Juhász^b, and Takoda Kemp^a

^a*School of Forest, Fisheries, and Geomatics Sciences, Fort Lauderdale Research and Education Center, University of Florida, Davie, U.S.A.*

^b*GIS Center, Florida International University, Miami, U.S.A.*

*corresponding author; e-mail: hhhochmair@ufl.edu

Abstract

Generative AI including large language models (LLMs) have recently gained significant interest in the geo-science community through its versatile task-solving capabilities including coding, spatial computations, generation of sample data, time-series forecasting, toponym recognition, or image classification. So far, the assessment of LLMs for spatial tasks has primarily focused on ChatGPT, arguably the most prominent AI chatbot, whereas other chatbots received less attention. To narrow this research gap, this study evaluates the correctness of responses for a set of 54 spatial tasks assigned to four prominent chatbots, i.e., ChatGPT-4, Bard, Claude-2, and Copilot. Overall, the chatbots performed well on spatial literacy, GIS theory, and interpretation of programming code and given functions, but revealed weaknesses in mapping, code generation, and code translation. ChatGPT-4 outperformed other chatbots across most task categories.

Keywords: Generative AI, GIS, coding, mapping, large language models

Introduction

Large Language Models (LLMs), which simulate human-like conversations, have recently gained widespread popularity due to their versatility and use in conversational agents, text summarization and information retrieval tasks, or the creating of programming code. LLMs, such as OpenAI's ChatGPT, have performed well on academic and professional exams across various disciplines, such as math, science, medicine, or law (Koubaa, 2023; Kung et al., 2023; Ray, 2023; Rudolph, Tan, & Tan, 2023), which suggests that they can assist humans in professional, industrial, and academic areas (Jang & Lukasiewicz, 2023). Despite these significant advancements, LLMs come with limitations and persistent challenges, including generating factually incorrect information due to hallucination or imperfect mathematical abilities including ChatGPT's difficulties with unit conversions and handling numbers in scientific format (Tyson, 2023). ChatGPT-3.5 was the first major LLM-based chatbot launched on 30 November 2022, closely followed by Google's Bard, Bing Chat (now renamed Copilot), GPT-4, and Anthropic's Claude-2 (Rudolph et al., 2023). ChatGPT is the most widely used chatbot in the world with over 100 million weekly active users and 1 billion visits every month, followed by Bard with 140.6 million visits in October 2023 (Shewale, 2023). ChatGPT achieved a series of milestones and improvements, including the introduction of the Transformer architecture, which enables highly efficient and scalable language models (Ray, 2023).

Due to the dominance of ChatGPT, most chatbot related studies focused on evaluating the capabilities of ChatGPT-3.5 or ChatGPT-4 in various subject areas including general language understanding and reasoning (Kocoń et al., 2023). However, with the recent emergence of LLM-based chatbot alternatives, systematic performance comparisons

of chatbots began to emerge. In one study, the evaluation of 15 questions from different disciplines including sociology, business, mathematics, history, astronomy, and art history relevant to higher education revealed that GPT-4 performed the best, followed by GPT-3.5, Bing Chat, and Bard (Rudolph et al., 2023). The same ranking of chatbots was found when evaluating the quality of responses to myopia (near-sightedness) related queries, where ChatGPT-4 demonstrated superior accuracy with 80.6% of responses rated as ‘good’, compared to 61.3% in ChatGPT-3.5 and 54.8% in Bard (Lim et al., 2023). Another comparison study, which also included Claude, evaluated LLMs in 1002 questions encompassing 27 categories (Borji & Mohammadian, 2023). It demonstrated a success rate of 84.1% for GPT-4, 78.3% for GPT-3.5, 64.5 % for Claude, and 62.4% for Bard, where Claude emerged as the top performer in the facts category. Overall, chatbots demonstrated proficiency in language understanding (spelling, grammar, translation, vocabulary, etc.) and facts, but encountered difficulties in math, coding, IQ (a standardized measure of human intelligence), and reasoning. A comprehensive list of LLMs introduced between 2018 and early 2023 with statistics on parameters, pretraining data, architecture, and accuracies is provided in (Ray, 2023). A recent side-by-side comparison of GPT-4 vs Claude-2 features (key strengths, benchmark performance, text and code generation capabilities, availability) concludes that GPT-4 achieves slightly higher scores across most language proficiency benchmarks, while Claude-2 demonstrates strengths in mathematical reasoning (Barilla, 2023).

Bard AI is linked to Google’s expansive search network, granting it access to real-time information from the internet (Pichai, 2023). This allows Bard AI to provide up-to-date information about current events and topics. ChatGPT has been recently trained on information up to April 2023 (Mok, 2023) and has now also the capability to browse the internet to provide users with current information (Radford & Kleinman, 2023).

Although previous work did compare the performance of various LLMs on benchmark tasks across numerous categories, evaluation of LLMs on spatial tasks (e.g. spatial reasoning, spatial literacy, GIS operations, spatial data acquisition, toponym recognition, mapping, urban geography, time series forecasting) have so far been limited to OpenAI’s chatbots, i.e., GPT-3.5 or GPT-4 (Mai et al., 2023; Mooney, Cui, Guan, & Juhász, 2023; Tao & Xu, 2023) with only occasional exceptions (Manvi et al., 2023; Yin, Li, & Goldberg, 2023). More application-oriented papers in the geospatial domain propose new frameworks for specific tasks, such as tagging roads (Juhász, Mooney, Hochmair, & Guan, 2023) and extracting locations from geo-social media posts (Hu et al., 2023). The research presented in this paper aims to narrow this research gap by analyzing the quality of responses from four chatbots on 54 tasks that have a spatial context or are commonly used in GIS environments.

Materials and Methods

The materials analyzed are the responses from tasks given to the four analyzed chatbots, i.e., ChatGPT-4, Bard, Claude-2, and Copilot. The tasks given include questions that cannot be found through search engines, since they are not simple tabulated facts but require higher-order thinking (Rudolph et al., 2023). For each task a new chat was initiated to prevent use of additional context for solving subsequent tasks. The experiment was conducted in the last week of November 2023 using chatbots based on LLM versions that were available at that time.

Task categories

Tasks were provided as text input since Claude-2 was not able to handle image input at the time of the experiment. The tasks evolved around geographic/GIS knowledge, mapping,

functions and coding, which were further subdivided into seven categories described below. The URL to download the complete set of 54 tasks given together with the responses is provided in the data availability statement.

Spatial literacy

Tasks in this category consisted of 17 questions on geographic knowledge related to points of interest, countries, highways, rivers, elevations, distances, and population for different regions around the world. Questions also involved the relationship between geographic features, such topological (e.g., bordering countries, crossing of rivers and roads, islands), topographical (e.g., visibility between mountains), distance (e.g., buffering), directional (e.g., cardinal directions between states) or order (e.g., sort cities by temperature). Questions included true/false and open-ended types. No instructions about the desired response length were given. Examples include:

- In which German city crosses A60 the Rhine river?
- Are more than 5 countries bordering the Baltic Sea?
- What is the single most important geographic commonality between Mauritius, Sardegna, Guernsey and Bali?
- Which two cities among Dallas, Atlanta, Memphis, and Oklahoma City are closest to each other considering great circle distances?
- In which order does the Danube flow through Bratislava, Budapest, Linz and Vienna?
- List the UNESCO world heritage sites in Oman.

GIS concepts

This category contains a selection of four true/false and four multiple choice questions. These questions were adopted from an earlier study which examined the spatial literacy of ChatGPT-3.5 and ChatGPT-4 (Mooney et al., 2023) based on GIS exam questions in a popular textbook for introductory GIS courses (Bolstad & Manson, 2022). The topics in this task category comprise fundamental concepts of mapping and GIS (five questions), relational databases (one question), and spatial statistics and interpolation (two questions). Examples include:

- A degree of longitude spans approximately 110574 meters at the Equator. How many meters are spanned by a second of longitude at the Equator? Choose between following answers: (a) 30.7, (b) 22.2, (c) 123
- Is the following statement true or false? A larger scale map covers less ground than a smaller scale map of the same physical size.
- What type of attribute is human population (the number of people) in a U.S. county data layer? Choose between following answers: (a) interval/ratio, (b) Nominal, (c) Ordinal

Mapping

As language models, chatbots have currently limited capabilities in creating maps that go beyond artistic representations of an area. However, chatbots can leverage existing programming language libraries or packages for map design and create executable programming code. They can also generate a URL that points towards a third-party online mapping service. In that case, it is necessary to understand the required parameters and

syntax of such a URL. In this study, chatbot capabilities to generate maps leveraging Mapbox links (five tasks) and creating Python code that uses the matplotlib library (one task) were examined. The first five tasks are all variations of the task to create a MapBox map link of Vienna, Austria, for which typically the Mapbox Static Images API and the Mapbox GL JS client-side JavaScript library are used. Examples include:

- Create a Mapbox map link of Vienna with a marker at (16.3692,48.2034)
- Generate code based on the matplotlib library which creates a map that shows the population and location of the 5 largest cities in the U.S.

Function interpretation

This task category was designed to explore chatbot capabilities of providing the meaning, use and common name of functions used in the spatial sciences. When providing the functions as input to the chatbots, function names (such as “distance”) and parameter names (such as “year”) were replaced with more generic names (such as “a”, “b”) to make solving this task rely more on the function content and structure rather than names. The topics of the seven functions evolve around coordinate transformation, distance computation, spherical trigonometry, date conversion, multispectral image analysis, and spatial regression. To force the chatbot to only describe the general purpose of the function without going into lengthy details, it was asked to limit its response to one or two sentences, respectively. Two sample inputs which describe functions for the conversion of Gregorian to Julian Date and for a spatial lag model are as follows:

- Explain what this equation does and what it is used for in two sentences. $F = \text{INT}[365.25a] + \text{INT}[30.6001(b+1)] + D + K/24 + 1720981.5$, where $a = A-1$ and $b = P+12$ if $P \leq 2$ and where $a = A$ and $b = P$ if $P > 2$
- Explain in one sentence what this equation is called: $\mathbf{y}=\rho\mathbf{W}\mathbf{y}+\mathbf{X}\boldsymbol{\beta}+\boldsymbol{\varepsilon}$

Code explanation

This task category explores chatbot capabilities of explaining the purpose of provided Python code (four tasks) and R code (one task) in a nutshell. Some provided code snippets use programming libraries, such as ArcPy or pathlib for Python. To force the chatbot to only summarize the essence of the code, it was asked to limit its response to one sentence. Function and variables names were anonymized where possible to ensure that the chatbot relied on the code structure and logic rather than used names. The provided Python code snippets generate prime numbers, create a binary slope map, apply Dijkstra's shortest path algorithm on an adjacency matrix representation of the graph, and compute the point of intersection of two lines in Python. The R code snippet expresses the QuickSort algorithm. The input for one sample task which involves explaining Python code that takes a DEM raster file, identifies areas with a slope < 10, and exports the result as a binary raster file is shown below:

Explain in one sentence the purpose of this code:

```
import arcpy
from arcpy import env
from pathlib import *
from arcpy.sa import *
scriptDir = Path.cwd()
dbDir = scriptDir / 'Mydb.gdb'
env.workspace = str(dbDir)
```

```

env.overwriteOutput = True
rName = "myFile"
slo = Slope(rName)
flaSlo = Con(slo,1,0,"Value < 10")
flaSlo.save("Ras_flat")

```

Code generation

This task category explores chatbot capabilities to generate, modify, and complete programming code in Python (four tasks) and R (two tasks). Some provided code snippets and tasks involve programming libraries, such as ArcPy and pathlib (Python) or R spatstat or sp libraries. The six tasks given are as follows:

- Enhance provided Python code with the following functionality: (1) print the id (memory address) of local and global variables; (2) update values for two additional fields of a record in an ESRI file geodatabase feature class
- Complete an R code stub to: (3) plot three polygons based on given coordinates; (4) create and plot a raster map using indirect distance weighting with a power of 0.5
- Generate Python code which: (5) sorts a set of points with given geographic coordinates from East to West; (6) uses the ArcPy library to generate a line geometry from a set of points with given geographic coordinates and saves the result as a shapefile

As an example, the input for task (3) is as follows:

Complete this code to plot three polygons.

```

install.packages("sp")
library(sp)
cs1 <- rbind(c(7, 5), c(10, 5), c(10, 0), c(5, 0))
cs2 <- rbind(c(5, 5), c(10, 5), c(9, 8))
cs3 <- rbind(c(7, 5), c(3, 5), c(5, 0))

```

Code translation

This task category was designed to explore chatbot capabilities to translate Python to R code (three tasks) and vice versa (two tasks). Some specifically challenging aspects of this tasks include translation of functions that are built into programming libraries (e.g., ArcPy, sp), handling of spatial reference information, and recursive functions. Function names and variables were replaced with generic names beforehand. The code to be translated does the following: (1) generate polygons from points and plot them; (2) sort given point coordinates by longitude and save them as points in a shape file; (3) sort an array of number using the Quicksort algorithm; (4) compute the Haversine distance between two points with given geographic coordinates; (5) Recursively count and return the number of leaf items in a nested list. As an example, the input for task (3) is as follows:

Translate this code to R

```

def sa(arr):
    elements = len(arr)
    if elements < 2:
        return arr
    cp = 0

    for i in range(1, elements):

```

```

        if arr[i] <= arr[0]:
            cp += 1
            temp = arr[i]
            arr[i] = arr[cp]
            arr[cp] = temp

    temp = arr[0]
    arr[0] = arr[cp]
    arr[cp] = temp
    left = sa(arr[0:cp])
    right = sa(arr[cp + 1:elements])
    arr = left + [arr[cp]] + right
    return arr

din = [4, 2, 7, 3, 1, 6]
print("Original: ", din)
print("Output: ", sa(din))

```

Analysis methods

The correctness of chatbot responses will be analyzed both statistically and qualitatively. As for the statistical analysis, most responses can be clearly judged as correct or incorrect, such as true/false or multiple-choice questions, and mathematical computations. Some open-ended tasks may, however, be close to correct completion, but may still require a minor step or two, such as indenting lines of generated code, or submitting a separate instruction to print the generated code (and not just execute it). Such cases occurred for a few of the mapping and code generation tasks, and they were counted as 50% correct.

Besides a summary table which reports the percentage of correctly completed tasks in the seven task categories for the four analyzed chatbots, statistical significance of differences in the proportions of correct results across chatbots and task categories will be analyzed. For this purpose, tasks that were completed partially correct (50%) are counted as correct. To analyze the statistical significance of differences in correctness between pairs of chatbots and task categories, a series of two-tailed Pearson's chi-square tests will be conducted while adjusting the significance level (α) for multiple testing using the Bonferroni correction method.

Statistical significance of differences in word counts in responses to open-ended spatial literacy questions across chatbots will be analyzed using the Kruskal-Wallis test followed by a series pairwise Wilcoxon Rank Sum Tests with Bonferroni correction.

Qualitative analysis will discuss observed difficulties in the completion of tasks together with some illustrations and examples.

Results

Statistical analysis

Table 1 summarizes the number of correctly completed tasks for each task category (rows) and chatbot (columns), with percentages shown in parentheses. One example of a 50% correctly completed task is the Mapbox link returned by Claude-2 (Mapping category) which does display a map but centred it at the wrong location. Another example is with GPT-4, which performs a given coding task (sorting point from East to West) correctly using Python, but displays the code only after a separate reminder, or when clicking on the

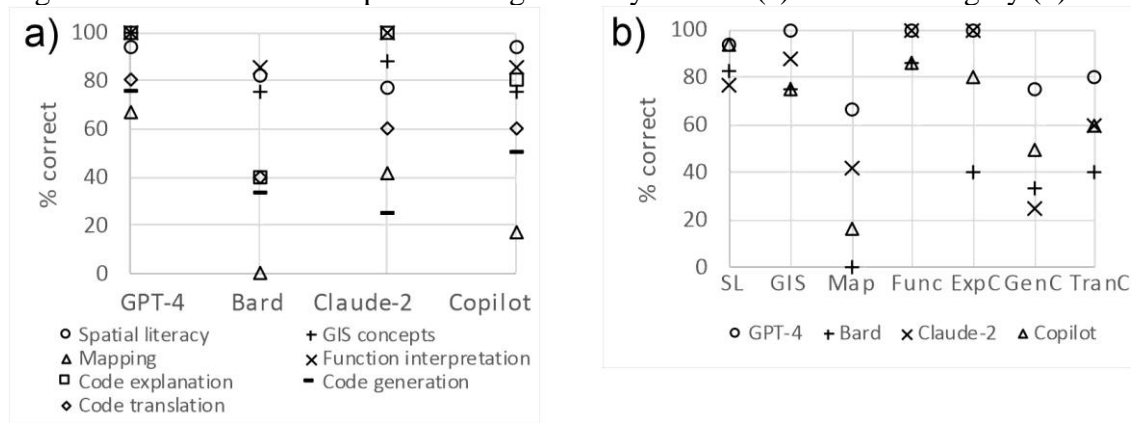
“View analysis” icon. Numbers in boldface highlight for each task category the chatbot with the highest percentage of correct responses, which is GPT-4 throughout, albeit with ties with Copilot and Claude-2 in three task categories. Column totals reveal that GPT-4 completes among all chatbots most tasks (89.8%) correctly, whereas Bard completes the fewest tasks (59.3%) correctly. This is also reflected in Figure 1a.

Levels of correctness vary by task category across the four tested chatbots (see right-most column in Table 1 and Figure 1b). Chatbot responses tend to be more often correct for tasks related to Spatial literacy, GIS concepts, and interpretation of functions. As opposed to this, they are least correct for mapping and code generation tasks.

Table 1. Correctness of responses in seven task categories, separated by chatbot.

Category	GPT-4	Bard	Claude-2	Copilot	Row total
Spatial literacy (SL)	16/17 (94.1%)	14/17 (82.4%)	13/17 (76.5%)	16/17 (94.1%)	59/68 (86.8%)
GIS concepts (GIS)	8/8 (100.0%)	6/8 (75.0%)	7/8 (87.5%)	6/8 (75.0%)	27/32 (84.4%)
Mapping (Map)	4/6 (66.7%)	0/6 (0.0%)	2.5/6 (41.7%)	1/6 (16.7%)	7.5/24 (31.3%)
Function interpretation (Func)	7/7 (100.0%)	6/7 (85.7%)	7/7 (100.0%)	6/7 (85.7%)	26/28 (92.9%)
Code explanation (ExpC)	5/5 (100.0%)	2/5 (40.0%)	5/5 (100.0%)	4/5 (80.0%)	16/20 (80.0%)
Code generation (GenC)	4.5/6 (75.0%)	2/6 (33.3%)	1.5/6 (25.0%)	3/6 (50.0%)	11/24 (45.8%)
Code translation (TranC)	4/5 (80.0%)	2/5 (40.0%)	3/5 (60.0%)	3/5 (60.0%)	12/20 (60.0%)
Column total	48.5/54 (89.8%)	32/54 (59.3%)	39/54 (72.2%)	39/54 (72.2%)	

Figure 1. Correctness of responses categorized by chatbot (a) and task category (b).



A chi-square test of independence was performed to examine the relation between chatbot and response correctness. Results show that there is a significant relationship between the two variables, $X^2(3, N = 216) = 14.3, p < 0.01$. Post hoc comparisons were conducted using pairwise chi-square tests of independence between chatbots and response correctness applying a Bonferroni correction for multiple testing. Assuming a p-value of less than 0.05 to be considered statistically significant, an adjusted alpha level of .008 (0.05/6) was used for this purpose. Only the difference between GPT-4 and Bard was statistically significant, $X^2(1, N = 108) = 12.642, p = 0.0004$, after the Bonferroni adjustment, showing that the correctness of task completion was significantly larger for GPT-4 than for Bard.

A chi-square test of independence showed that there was a significant association between task category and response correctness, $X^2(6, N = 216) = 39.4, p < 0.001$. Post hoc comparisons, which applied a Bonferroni correction for multiple testing with an adjusted alpha level of .0024 (0.05/21) showed that correctness for the mapping category was significantly smaller than that of spatial literacy, $X^2(1, N = 92) = 19.8, p < 0.001$, GIS concepts, $X^2(1, N = 56) = 11.2, p < 0.001$, and function interpretation, $X^2(1, N = 52) = 15.6, p < 0.001$, after the Bonferroni adjustment. Also, correctness for the code generation category was significantly smaller than that of spatial literacy, $X^2(1, N = 92) = 11.6, p < 0.001$, and function interpretation, $X^2(1, N = 52) = 10.0, p = 0.002$, after the Bonferroni adjustment.

Table 2 shows the mean and median number of words in responses to the spatial literacy questions for the four compared chatbots, revealing that Copilot provides most concise and Bard most verbose answers. A Kruskal-Wallis test was performed to test if the chatbot had an effect on word count. Results show that the difference in central tendency between the chatbots was significant, $H(3, n = 64) = 10.865, p = .012$. Post hoc comparisons were conducted using pairwise Wilcoxon Rank Sum Tests applying a Bonferroni correction for multiple testing with an adjusted alpha level of .008 (0.05/6). Only the difference between Bard and Copilot was statistically significant ($W = 209, p = 0.002$) after the Bonferroni adjustment, showing that Bard provided significantly longer responses than Copilot. Whereas 17 spatial literacy questions were given, only 16 are included in the word count statistics in Table 2 since Bard stated in one response that it could not help with that request.

Table 2. Word count of responses to spatial literacy questions (n=16) in four chatbots; standard deviation shown in parentheses.

	GPT-4	Bard	Claude-2	Copilot
Mean (SD)	95.1 (71.0)	116.9 (75.0)	95.2 (48.7)	53.5 (31.9)
Median	69.5	106.0	96.5	43.5

Qualitative analysis

Spatial literacy

While all four chatbots correctly identified the U.S. city in which I-94 and I-29 (two U.S. interstates) intersect, Claude-2 and Copilot failed to correctly identify the German city in which the A60 (a highway) intersects the Rhine river. This is caused by either incorrect factual information in Claude-2 (“The A60 autobahn does not cross the Rhine River in any German city.”) or by not finding any specific information about the A60 crossing the Rhine River (Copilot). The latter suggests that spatial reasoning is limited in answering questions involving GIS operations (such as intersect). GPT-4 missed one UNESCO world heritage site in Oman (i.e., Ancient City of Qalhat which was added in 2018). The reason for this omission is unclear given that GPT-4 stated in its response that its answer is based on its

last update from April 2023. The same site was missing in the Claude-2 response as well. Bard's and Copilot's close ties to the Google and Bing search engines, respectively, may have helped in getting the complete answers for this question. Claude-2 demonstrated problems in sorting cities by a spatial or aspatial attribute, i.e., by their sequence along a river or by their average daytime temperature in July. Bard showed problems with questions related to distances between cities.

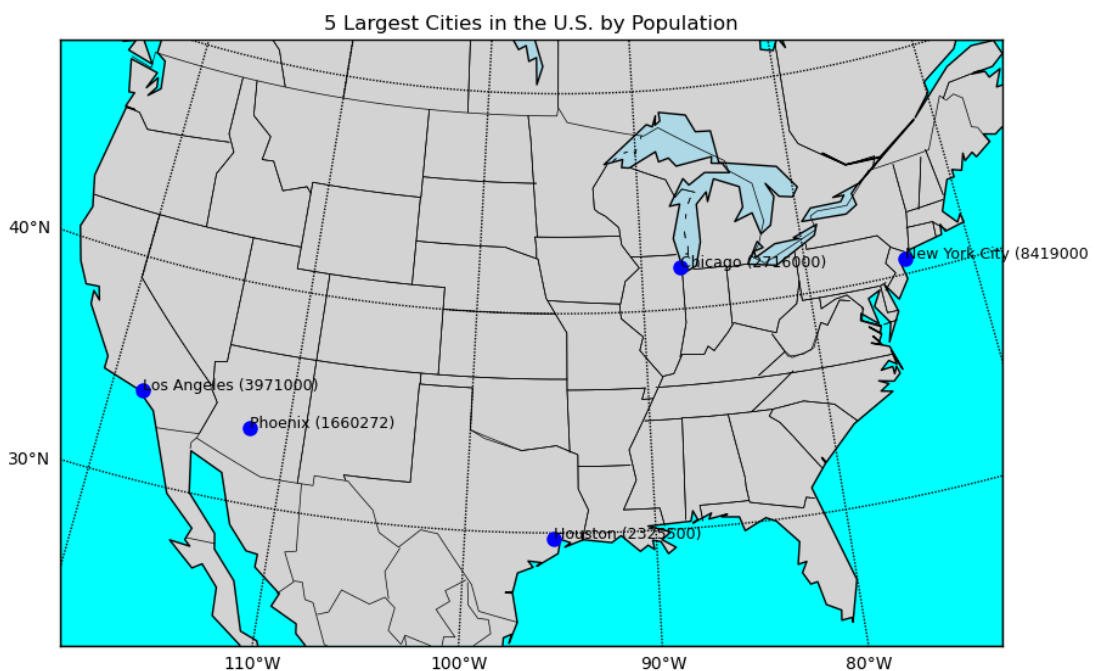
GIS concepts

The question yielding most incorrect results was about selecting all requirements for relational tables in 3rd normal form from a list of four requirements. This question was correctly answered by GPT-4 only. Beside this, Bard mixed the concept of larger and smaller scale map, whereas Copilot incorrectly stated that convex hulls may have concave external boundaries.

Mapping

The tasks from this category proved to be most challenging. GPT-4 was the only chatbot able to complete more than half of the given tasks correctly (4/6) and to generate Python code using the matplotlib library which creates a map showing the population and location of the five largest cities in the U.S. The result of the latter, after code execution in PyCharm, is shown in Figure 2.

Figure 2. U.S. map based on Python code generated by GPT-4.



The other chatbots correctly reported the largest five cities and their geographic coordinates in their responses. However, their generated Python code includes several errors, such as incorrect use of attributes related to plotting and handling the involved map projection, which prevented the code from being executed.

For another task, i.e., to create a Mapbox map link of Vienna, GPT-4 was again the only chatbot to provide a correct solution as follows (access token removed):

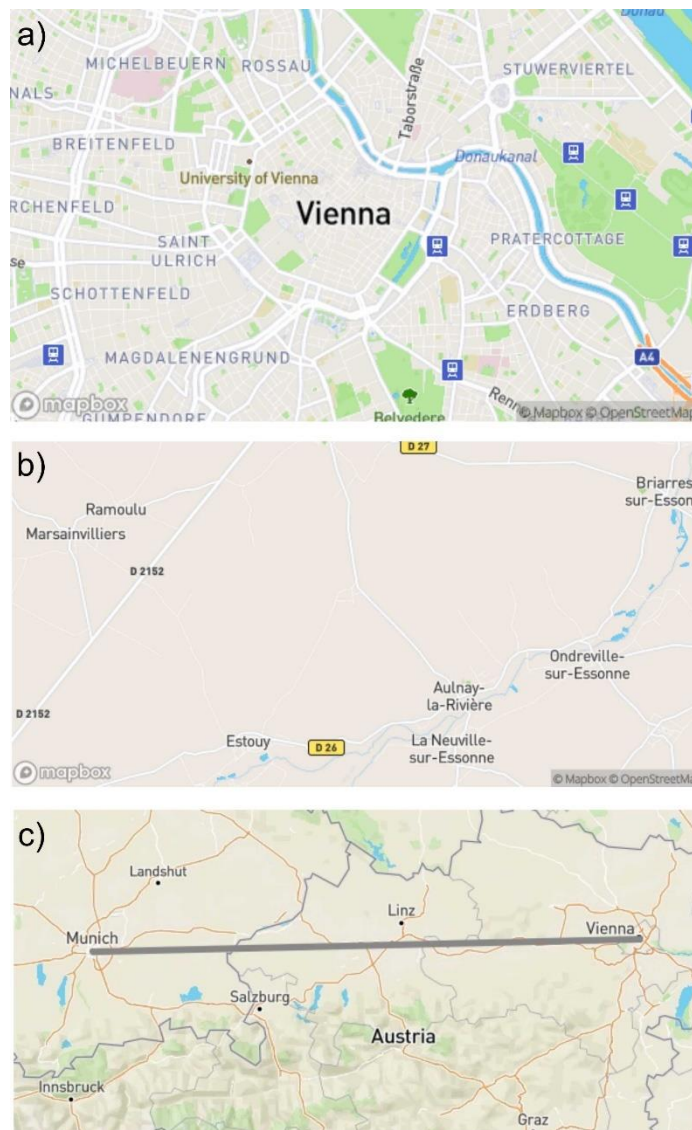
<https://api.mapbox.com/styles/v1/mapbox/streets->

v11/static/16.3738,48.2082,12/500x300?access_token=...

where the resulting map when visualized in a Web browser is shown in Figure 3a. Claude-2 produced a working Mapbox URL as well, however, the map depicted a rural region south of France (Figure 3b). Whereas the latitude parameter value of 48.208333 is correct, its longitude is off by around 14 degrees (2.352222 instead of 16.3738). The map link provided by Claude-2 did, however, map the correct location if it was also instructed to add a marker on top of the map at a given geographic location (the Vienna State Opera) in a separate task. This additional information apparently forced Claude-2 to center the map around that place mark and thus in Vienna. Bard did not provide a Mapbox link at all, whereas the Mapbox URL provided by Copilot used the wrong parameter structure leading to a page not found error.

GPT-4 was the only chatbot able to produce a working HTML document for the task to create a Mapbox map with a line from Vienna to Munich (Figure 3c). The HTML source includes JavaScript code which calls the Mapbox GL JS JavaScript library. The other chatbots either stated that they could not create Mapbox maps (Bard, Claude-2) or used DALL-E3 to create an unrelated 3D map (Copilot).

Figure 3. Correct map location with GPT-4 (a) and incorrect location map location with Claude-2 (b) for the task to generate a link for a Mapbox map for Vienna; and line connecting Vienna and Munich on Mapbox map generated through GPT-4 (c).



Function interpretation

The chatbots were able to provide the correct name and meaning for most given functions, such as “affine transformation”, “great circle distance”, or “Julian Date”. There were only two exceptions: Bard did not recognize Equation 1

$$\cos a = \cos b \cos c + \sin b \sin c \cos A \quad (1)$$

as “Law of Cosines” but labelled it “Angle Addition Formula for Cosine” instead. Also, Copilot labelled the spatial lag model (Equation 2) too general as “linear regression equation”.

$$\mathbf{y} = \rho \mathbf{W} \mathbf{y} + \mathbf{X} \boldsymbol{\beta} + \boldsymbol{\varepsilon} \quad (2)$$

Code explanation

Whereas GPT-4 and Claude-2 provided correct answers for the five given tasks, Bard failed three times (generation of prime numbers, QuickSort, find point of intersection of two lines) and Copilot once (QuickSort) to correctly explain the meaning of provided programming code. For example, for the line intersection task, Bard describes the purpose of the code too generally as “function f1 that solves a system of two linear equations with two unknowns”.

Code generation

While these six tasks proved to be challenging overall, GPT-4 faired strongest with a 75% correctness score, and Claude-2 weakest with a 25% correctness score. Some types of errors prevented the output code to be executed, which includes missing function parameters, calling unspecified functions, failing to load necessary libraries, or syntax errors. In addition, logical errors led to incorrect results even when the code could be executed. For example, Claude-2 and Copilot returned a list of points that were sorted from west to east instead of east to west.

All chatbots failed to add two missing lines of R code (see bold lines below) to a code stub to create a raster map based on indirect distance weighting between given points and plotting it.

```
...  
w = owin(c(0,11),c(0,11))  
ppp_rd<-ppp(comb$Var1,comb$Var2, marks=labels,window=w)  
idw_rd <- idw(ppp_rd, power=0.5, at="pixels")  
plot(idw_rd, col=heat.colors(20), main="IDW")
```

As opposed to this, all chatbots succeeded in modifying Python code that uses ArcPy to also change the latitude and longitude values of a specified row in a feature class to 33.5 and -82.5, respectively, using an update cursor.

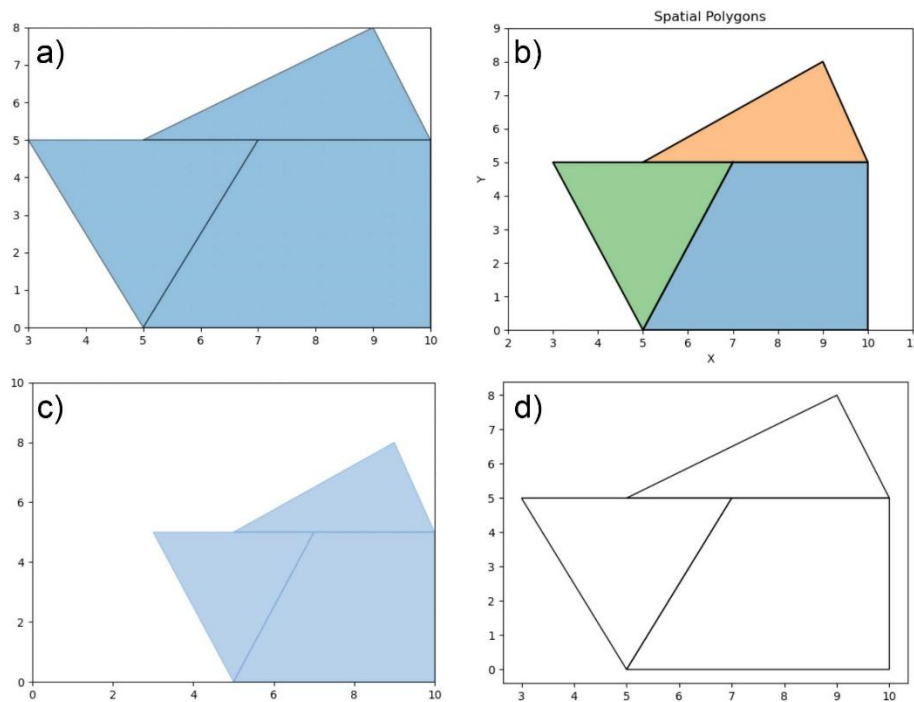
Code translation

One task remained unsolved by all chatbots, namely the translation of the QuickSort algorithm from Python to R. None of the produced codes was executable due to incorrect function calls or incorrect use of arguments, or due to logical errors, such as trying to read array elements from an empty array. This may have to do with the recursive nature of this function in combination with complex use of arrays.

GPT-4 was the only chatbot able to translate Python code to R that creates points from given coordinates and saves them into a feature class in shapefile format. All chatbots succeeding in translating the Haversine distance equation from R to Python, and in translating a function from Python to R which obtains the structure of a nested list.

GPT-4, Claude-2, Copilot succeeded in translating R code to Python which creates three polygons from given points and plots them. Copilot was the only chatbot relying only on the matplotlib Python library, whereas both GPT-4 and Claude-2 utilized the shapely and decartes Python libraries in addition. While Bard failed to originally complete this task, the Bard-version which integrated Gemini (available since December 2023) was able to plot the polygons as well. Rendering of translated code led to plots shown in Figure 4.

Figure 4. Polygon plots created from R code that was translated to Python in GPT-4 (a), Bard-Gemini (b), Claude-2 (c), and Copilot (d).



Discussion

Chatbot performance

Previous studies found GPT-4's performance to be superior compared to that of other chatbots in different disciplines such as business, mathematics, history, medicine, reasoning and language (Borji & Mohammadian, 2023; Lim et al., 2023; Rudolph et al., 2023). Our study adds a spatial focus on chatbot evaluations and reveals GPT-4's superiority in handling spatial tasks as well. More specifically, it shows that GPT-4 completed the 54 tasks most successfully (89.8%) followed by Claude-2 and Copilot (72.2%), and Bard (59.3%). The 17 tasks in the spatial literacy category did not stipulate a certain response length and thus allowed to compare the verbosity of responses between chatbots. Findings are aligned with those from previous work which showed that GPT-4 provided shorter answers than Bard and Claude (Borji & Mohammadian, 2023), and that Bing Chat (now Copilot) provided overly brief answers compared to GPT-4 and Bard (Rudolph et al., 2023).

Results presented in this study are a reflection of LLMs' current capabilities. With the capacities of chatbots improving rapidly, as demonstrated, for example, in benchmark studies that compare GPT-3.5 and GPT-4 (Koubaa, 2023), it is very likely that the performance related to spatial tasks will improve over time. Since the time when we conducted the experiment (November 2023), the Bard chatbot has integrated advanced features of Gemini-Pro in December 2023. Since Google reports (Gemini Team Google, 2023) that Gemini AI performed well on benchmarks such as Massive Multitask Language Understanding (MMLU) (Hendrycks et al., 2020) and Massive Multi-discipline Multimodal Understanding (MMMU) (Yue et al., 2023) that both have geography-related questions, we wondered if Bard-Gemini would better perform than Bard in spatial tasks. We therefore re-ran those 22 tasks that Bard did initially not complete correctly (compare Table 1). In summary, improvements with Bard-Gemini were moderate. Only three out of 22 previously incorrectly completed tasks (i.e., explain the meaning of a large map scale, explain the meaning of equations for the intersection of two lines, translate R code that plots polygons to Python) were subsequently correctly solved in Bard-Gemini. This suggests that Gemini's multimodality does apparently not have a large effect on its capabilities to solve spatial tasks.

Mapping and code generation tasks received lowest correctness rates among all task categories in our experiments (Table 1). Mapping tasks revealed that chatbots faced difficulties in using third party APIs for map generation. Code generation tasks demonstrated frequent problems in handling functions, where the correct use of function parameters appeared to be challenging, and a mix-up of datatypes (e.g., array vs. ArcPy array) was occasionally observed. GPT-4 received the highest correctness score (75%) for code generation tasks among the compared chatbots and thereby confirms its strength in the programming area found in earlier studies (Borji, 2023; Stokel-Walker & Noorden, 2023). A comprehensive analysis of ChatGPT's failures grouped into eleven categories, including several spatial and GIS related topics, such as spatial reasoning, math and arithmetic, is provided elsewhere (Borji, 2023). In our set of tasks, GPT-4 performed well on spatial tasks and GIS concept questions with correctness scores of 94.1% and 100%, respectively.

Limitations of the study

This research analyzed problem solving capabilities of LLM-based chatbots for a cross-section of spatial tasks from a variety of categories. The used list of categories is by no means exhaustive, and previous studies have analyzed other spatial categories in more detail, including toponym recognition from text snippets (Mai et al., 2023), spatial reasoning (Borji & Mohammadian, 2023), geospatial data crawling and spatial queries (Zhang, Wei, Wu, He, & Yu, 2023) and provision of coordinates, distances, and directions (Manvi et al., 2023). To keep the study setup concise and the focus on chatbot comparison, we could not exhaust all spatial task categories in detail. Instead, we kept the spatial literacy category somewhat general and included tasks which comprise spatial reasoning (e.g., sorting cities) and spatial operations (e.g., create buffer around a given city).

Spatial tasks and GIS related questions may also include diagrams, flowcharts, and maps (Bolstad & Manson, 2022). A growing number of foundation models can handle visual inputs, where GPT-4 was the first model with these capabilities. However, to make results comparable between chatbots we limited task inputs in our experiment to text. This is because Claude-2 was not able to handle image inputs at the time of testing. Although chatbot-generated answers may slightly vary for repeated tasks, each question was asked only once, and temporal consistency of questions was not assessed as part of our study. Earlier experiments with GPT-4 showed a high temporal consistency of 85.44% in response to clinical questions (Suárez et al., 2023).

While the construction of the prompt, i.e., manual fine-tuning through provision of

context or personalization, can have an impact on the obtained results (Kocoń et al., 2023), we did not undertake any prompting of the chatbots to request clarification of its answers. The effect of fine-tuning of pre-trained models should, however, not be overestimated, since few-shot learning and training of larger LLMs unlikely present a fundamental solution to improve model inconsistencies (Jang & Lukasiewicz, 2023).

Conclusions

LLMs, especially OpenAI's ChatGPT platforms, already demonstrated a significant addition to recent advancements of geo-data analysis and collection methods and tools, such as VGI, social media, GIS cloud computing, or blockchain technology (Hochmair, Navratil, & Huang, 2023). The aim of the presented comparison study was to enhance our understanding of the current chatbot ecosystem in the spatial realm and its performance in different spatial task categories. The ongoing enhancement of multimodal foundation models will probably improve performance in the multimodal nature of GIS, mapping, and other spatial tasks, since they will have improved capabilities to reason over various types of geospatial data (e.g., image, video, text, sound) through geospatial alignments (Mai et al., 2023; OpenAI, 2023) and the use of geospatial knowledge graphs (Mai et al., 2022). Their evaluation and comparison will therefore be part of our future work.

Data availability statement

The complete set of tasks assigned to chatbots in this study and their responses can be downloaded from <https://doi.org/10.6084/m9.figshare.24941364.v1>

Disclosure statement

No potential conflict of interest was reported by the authors.

References

- Barilla, G. (2023). GPT-4 vs Claude 2: Which is Better For You? Retrieved from <https://www.akkio.com/post/gpt-4-vs-claude-2#:~:text=GPT%2D4%20is%20more%20versatile,for%20users%20with%20different%20requirements>
- Bolstad, P., & Manson, S. (2022). *GIS Fundamentals: A First Text on Geographic Information Systems* (7th ed.). White Bear Lake, MN: Eider Press.
- Borji, A. (2023). GeoLLM: Extracting Geospatial Knowledge from Large Language Models. *arXiv preprint*. Retrieved from <https://arxiv.org/abs/2302.03494>
- Borji, A., & Mohammadian, M. (2023). Battle of the Wordsmiths: Comparing ChatGPT, GPT-4, Claude, and Bard. Retrieved from <http://dx.doi.org/10.2139/ssrn.4476855>

- Gemini Team Google. (2023). Gemini: A Family of Highly Capable Multimodal Models. *arXiv preprint*. Retrieved from <https://arxiv.org/abs/2312.11805>
- Hendrycks, D., Burns, C., Basart, S., Zou, A., Mazeika, M., Song, D., & Steinhardt, J. (2020). Measuring Massive Multitask Language Understanding. *arXiv preprint*. Retrieved from <https://arxiv.org/abs/2009.03300>
- Hochmair, H. H., Navratil, G., & Huang, H. (2023). Perspectives on Advanced Technologies in Spatial Data Collection and Analysis. *geographies*, 3(4), 709-713. Retrieved from <https://www.mdpi.com/2673-7086/3/4/37>
- Hu, Y., Mai, G., Cundy, C., Choi, K., Lao, N., Liu, W., . . . Joseph, K. (2023). Geoknowledge-guided GPT models improve the extraction of location descriptions from disaster-related social media messages. *International Journal of Geographical Information Science*. doi:10.1080/13658816.2021.1880588
- Jang, M. E., & Lukasiewicz, T. (2023). Consistency Analysis of ChatGPT. *arXiv preprint*. Retrieved from <https://arxiv.org/abs/2303.06273>
- Juhász, L., Mooney, P., Hochmair, H. H., & Guan, B. (2023). *ChatGPT as a mapping assistant: A novel method to enrich maps with generative AI and content derived from street-level photographs*. Paper presented at the Fourth Spatial Data Science Symposium.
- Kocoń, J., Cichecki, I., Kaszyca, O., Kochanek, M., Szydło, D., Baran, J., . . . Kazienko, P. (2023). ChatGPT: Jack of all trades, master of none. *Information Fusion*, 99, 101861.
- Koubaa, A. (2023). GPT-4 vs. GPT-3.5: A Concise Showdown. *Preprints*, 2023030422. Retrieved from <https://doi.org/10.20944/preprints202303.0422.v1>
- Kung, T. H., Cheatham, M., Medenilla, A., Sillos, C., De Leon, L., Elepaño, C., . . . Tseng, V. (2023). Performance of ChatGPT on USMLE: Potential for AI-assisted medical education using large language models. *PLOS Digit Health*, 2(2), e0000198.

- Lim, Z. W., Pushpanathan, K., Yew, S. M. E., Lai, Y., Sun, C.-H., Lam, J. S. H., . . . footnotes, S. (2023). Benchmarking large language models' performances for myopia care: a comparative analysis of ChatGPT-3.5, ChatGPT-4.0, and Google Bard. *eBioMedicine*, *95*, 104770.
- Mai, G., Hu, Y., Gao, S., Cai, L., Martins, B., Scholz, J., . . . Janowicz, K. (2022). Symbolic and subsymbolic GeoAI: Geospatial knowledge graphs and spatially explicit machine learning. *Transactions in GIS*, *26*, 3118-3124.
- Mai, G., Huang, W., Sun, J., Song, S., Mishra, D., Liu, N., . . . Lao, N. (2023). On the opportunities and challenges of foundation models for geospatial artificial intelligence. *arXiv preprint*. Retrieved from <https://arxiv.org/pdf/2304.06798>
- Manvi, R., Khanna, S., Mai, G., Burke, M., Lobell, D., & Ermon, S. (2023). GeoLLM: Extracting Geospatial Knowledge from Large Language Models. *arXiv preprint*. Retrieved from <https://arxiv.org/abs/2310.06213>
- Mok, A. (2023). ChatGPT is getting an upgrade that will make it more up to date. Retrieved from <https://www.businessinsider.com/open-ai-chatgpt-training-up-to-date-gpt4-turbo-2023-11>
- Mooney, P., Cui, W., Guan, B., & Juhász, L. (2023). Towards Understanding the Spatial Literacy of ChatGPT. In *ACM SIGSPATIAL International Conference*. Hamburg, Germany: ACM Press.
- OpenAI. (2023). GPT-4 Technical Report. *arXiv preprint*. Retrieved from <https://arxiv.org/abs/2303.08774>
- Pichai, S. (2023). An important next step on our AI journey. Retrieved from <https://blog.google/technology/ai/bard-google-ai-search-updates/>
- Radford, A., & Kleinman, Z. (2023). ChatGPT can now access up to date information. Retrieved from <https://www.bbc.com/news/technology-66940771>

- Ray, P. P. (2023). ChatGPT: A comprehensive review on background, applications, key challenges, bias, ethics, limitations and future scope. *Internet of Things and Cyber-Physical Systems*, 3, 121-154.
- Rudolph, J., Tan, S., & Tan, S. (2023). War of the chatbots: Bard, Bing Chat, ChatGPT, Ernie and beyond. The new AI gold rush and its impact on higher education. *Journal of Applied Learning & Teaching*, 6(1), 364-389.
- Shewale, R. (2023). 62 Chatbot Statistics For 2024 (Usage, Challenges & Trends). Retrieved from <https://www.demandsage.com/chatbot-statistics/>
- Stokel-Walker, C., & Noorden, R. V. (2023). What ChatGPT and generative AI mean for science. *Nature*, 614, 214-216.
- Suárez, A., Díaz-Flores García, V., Algar, J., Gómez Sánchez, M., de Pedro, M. L., & Freire, Y. (2023). Unveiling the ChatGPT phenomenon: Evaluating the consistency and accuracy of endodontic question answers. *International Endodontic Journal*, 57(1), 108-113.
- Tao, R., & Xu, J. (2023). Mapping with ChatGPT. *ISPRS International Journal of Geo-Information*, 12(7), 284.
- Tyson, J. (2023). Shortcomings of ChatGPT. *Journal of Chemical Education*, 100(8), 3098–3101.
- Yin, Z., Li, D., & Goldberg, D. W. (2023). *Is ChatGPT a game changer for geocoding - a benchmark for geocoding address parsing techniques*. Paper presented at the GeoSearch '23: 2nd ACM SIGSPATIAL International Workshop on Searching and Mining Large Collections of Geospatial Data.
- Yue, X., Ni, Y., Zhang, K., Zheng, T., Liu, R., Zhang, G., . . . Chen, W. (2023). MMMU: A Massive Multi-discipline Multimodal Understanding and Reasoning Benchmark for Expert AGI. *arXiv preprint*. Retrieved from <https://arxiv.org/abs/2311.16502>

Zhang, Y., Wei, C., Wu, S., He, Z., & Yu, W. (2023). GeoGPT: Understanding and Processing Geospatial Tasks through An Autonomous GPT. *arXiv preprint*.

Retrieved from <https://arxiv.org/abs/2307.07930>