

Deep Learning-Based Object Detection in Maritime Unmanned Aerial Vehicle Imagery: Review and Experimental Comparisons

Chenjie Zhao^{a,b,c}, Ryan Wen Liu^{a,b,c,*}, Jingxiang Qu^{a,b} and Ruobin Gao^d

^aHubei Key Laboratory of Inland Shipping Technology, School of Navigation, Wuhan University of Technology, Wuhan 430063, China

^bState Key Laboratory of Maritime Technology and Safety, Wuhan 430063, China

^cChongqing Research Institute, Wuhan University of Technology, Chongqing, China

^dSchool of Civil and Environmental Engineering, Nanyang Technological University, Singapore

ARTICLE INFO

Keywords:

Maritime industry
Unmanned aerial vehicle
Maritime UAVs
Object detection
Aerial datasets

ABSTRACT

With the advancement of maritime unmanned aerial vehicles (UAVs) and deep learning technologies, the application of UAV-based object detection has become increasingly significant in the fields of maritime industry and ocean engineering. Endowed with intelligent sensing capabilities, the maritime UAVs enable effective and efficient maritime surveillance. To further promote the development of maritime UAV-based object detection, this paper provides a comprehensive review of challenges, relative methods, and UAV aerial datasets. Specifically, in this work, we first briefly summarize four challenges for object detection on maritime UAVs, i.e., object feature diversity, device limitation, maritime environment variability, and dataset scarcity. We then focus on computational methods to improve maritime UAV-based object detection performance in terms of scale-aware, small object detection, view-aware, rotated object detection, lightweight methods, and others. Next, we review the UAV aerial image/video datasets and propose a maritime UAV aerial dataset named MS2ship for ship detection. Furthermore, we conduct a series of experiments to present the performance evaluation and robustness analysis of object detection methods on maritime datasets. Eventually, we give the discussion and outlook on future works for maritime UAV-based object detection. The MS2ship dataset is available at <https://github.com/zcj234/MS2ship>.

1. Introduction

The unmanned aerial vehicles (UAVs) have been used in various applications under dull, hazardous, or concealed conditions, such as search and rescue (Yang et al., 2020), traffic analyzing (Benjdira et al., 2022), and emergency disaster response (Adams and Friedland, 2011). Owing to cutting-edge technologies, especially artificial intelligence (AI) and computer vision (CV), UAVs can now perform a wide range of tasks more efficiently and intelligently. In the fields of maritime industry and ocean engineering, successful applications have demonstrated the vast potential of maritime UAVs. The maritime UAVs are highly mobile and capable of executing complex maritime tasks without being limited by geographical environments. Additionally, they can carry various sensors, including cameras, light detection and ranging (LIDAR), and airborne Automatic Identification Systems (AIS), etc., to provide diversified data sources for maritime surveillance and rescue tasks. The functions of maritime UAVs ultimately depend on the sensors deployed on them (Gao et al., 2014). From Fig. 1, the UAV platform loading specific on-board hardware is able to achieve accurate and efficient maritime awareness by the multi-source heterogeneous data fusion technology. For instance, it can observe sea surface objects with cameras, and the infrared camera is particularly useful in low-light environments. Meanwhile, the AIS is able to transmit navigation information back to the control center, helping to monitor blind waters where communication facilities are damaged (Duan and Zhang, 2014). With an on-board computing terminal and efficient models, the maritime UAV achieves data processing in real-time. Muhammad and Gregersen (2022) introduced maritime UAV services from an ecosystem perspective, providing an overview of potential applications of UAVs in the field. These applications primarily include daily patrols, emergency investigation/collection, and emergency rescue of marine accidents. Besides, the maritime UAV could serve as an essential supplement to maritime law

*Corresponding author

✉ cjjzhao@whut.edu.cn (C. Zhao); wenliu@whut.edu.cn (R.W. Liu); qujx@whut.edu.cn (J. Qu); gaor0009@e.ntu.edu.sg (R. Gao)

ORCID(s):

Deep Learning-Based Object Detection



Fig. 1: The diagram of the UAV platform, on-board hardware, and observed objects. Through multi-source heterogeneous data fusion, the maritime UAVs will achieve accurate and efficient maritime awareness.

enforcement, emergency response, communication relay, and beacon inspection (Nomikos et al., 2022). Therefore, it is undeniable to affirm the vast potential of maritime UAVs in maritime industry and ocean engineering.

Recently, object detection in UAV aerial images has gained great momentum, especially in the maritime industry. The applications, such as surveillance and rescue, require efficient object detection in drone views. As one of the crucial tasks in the CV field, object detection is applied to determine the classifications and positions of objects. Traditional object detection methods are based on handcrafted features. In 2001, Viola Jones detector was proposed to detect human face (Viola and Jones, 2001). However, the calculation of their sliding window method was far beyond the computer power in that time. The histogram of oriented gradients (HOG) detector (Dalal and Triggs, 2005) was proposed in 2005 to detect pedestrian, which had been the foundation of subsequent detectors for many years. The deformable part-based model (DPM) (Felzenszwalb et al., 2008) followed the divide and conquer strategy. Roughly stated, the training is considered as the learning of decomposing an object, while the inference is regarded as an ensemble of detections on different object parts. In general, traditional methods based on sliding window have high time complexity due to lots of redundant windows, as well as the low power of computational devices. With the rapid development of graphics processing unit (GPU), a strong parallel computing device, deep learning technologies have attracted extensive attention in the CV field. At the same time, deep learning-based object detection has also achieved remarkable success in both detection accuracy and efficiency, whose wide applications have been witnessed in multiple industrial domains, e.g., self-driving (Gupta et al., 2021), underwater navigation (Zhou et al., 2022), and intelligent maritime surveillance (Qu et al., 2022).

The object detection technique has promoted the development of intelligent visual systems, such as the UAV platform with visual functions. Moreover, object detection in UAV aerial images has also attracted increasing attention and brought innovative solutions to maritime industry problems (Kong et al., 2022). The UAV-based object detection in the maritime domain is identified as an important aspect requiring further research and development. When equipped

Table 1

Summary of recent surveys related to UAV-based object detection based on deep learning technologies.

Title	Descriptions	Publisher	Year
Cazzato et al. (2020)	Presents the latest advances in UAV-based object detection and focuses on the differences, strategies, and trade-offs between the generic problem of object detection and their adaptability on UAVs.	Journal of Imaging	2020
Mittal et al. (2020)	Provides a comprehensive review of state-of-the-art deep learning-based object detection algorithms and analyses recent contributions of these algorithms to low-altitude UAV datasets.	Image and Vision Computing	2020
Srivastava et al. (2021)	Reviews deep learning techniques for performing on-ground vehicle detection from UAV aerial images and efforts to improve accuracy and reduce computational overhead, as well as their optimization objective.	Journal of Systems Architecture	2021
Bouguettaya et al. (2021)	Focuses on the vehicle detection task, and outlines various deep learning techniques for improving vehicle detection in UAV aerial images.	IEEE Transactions on Neural Networks and Learning Systems	2021
Zhang et al. (2021a)	Summarizes methods and application scenarios of maritime object detection, especially YOLO series, and also discusses current limitations of deep learning-based object detection and possible breakthrough directions.	Journal of Advanced Transportation	2021
Nguyen et al. (2022)	A comprehensive overview of human-centered aerial surveillance tasks from computer vision and pattern recognition perspectives, and their current applications on drones, UAVs, and other airborne platforms.	ArXiv	2022
Wu et al. (2022a)	A comprehensive review of the research progress and prospects of deep learning-based UAV object detection and tracking methods, including challenges and statistics of existing methods.	IEEE Geoscience and Remote Sensing Magazine	2022
Rekavandi et al. (2022)	Explores deep learning-based small object detection (SOD) on both images and videos, and summarizes datasets for SOD in general and maritime applications.	ArXiv	2022
Lyu et al. (2022)	Provides a comprehensive overview of maritime object detection methods, and compares the advantages and disadvantages of each technique from four fundamental aspects, i.e., electro-optical sensors, traditional object detection methods, deep learning methods, and maritime datasets.	IEEE Intelligent Transportation Systems Magazine	2022
Our work	For the object detection tasks on maritime UAVs, discusses major challenges and reviews the corresponding methods based on deep learning. And a UAV aerial dataset and experiments for maritime object detection are provided.	Engineering Applications of Artificial Intelligence	2023

with both cameras and computing devices, the maritime UAVs have the ability to detect and track various sea surface objects, such as ships, offshore facilities, and marine pollutants, which greatly improves the efficiency of maritime surveillance and helps to protect maritime environments. Moreover, another crucial application is related to search and rescue missions. By using infrared cameras, the maritime UAVs are capable of working at night and detecting drowning persons (Feraru et al., 2020). As researchers continue to develop advanced object detection techniques, the capability of maritime UAVs will undoubtedly continue to expand in the field of maritime industry.

Even if deep learning-based object detection has reached a mature stage, it is still unsatisfactory when it comes to detecting maritime UAV aerial images, because of several challenging factors, such as the complexity of ocean environments, complex weather conditions, and the existence of small and low-contrast objects. Additionally, significant differences between UAV aerial images and natural scene images present a challenge in the direct utilization of object detection models learned from general datasets. Despite the growing interest in this area, there are only several published reviews on object detection tasks for UAV aerial images, especially in the maritime domain. Table 1 summarizes the critical surveys related to UAV-based object detection based on deep learning technologies in recent years. However, these reviews have not provided holistic and general overviews of the state-of-the-art UAV-based object detection for maritime visual tasks.

The challenges and unique features of maritime UAV-based object detection, e.g., complex environments, adverse weather, and small objects, bring strict requirements to the detection methods. Therefore, in this study, we provide a holistic review of deep learning-based object detection, specifically for the application of maritime UAVs, covering not only methods from different aspects but also UAV-based datasets. Moreover, adequate experiments about representa-

tive methods are also conducted. The findings and insights of our survey and experimental analysis could help to guide the development of more efficient and accurate object detection methods on maritime UAVs. The main contributions of this paper are summarized as follows:

- Providing a detailed analysis of major challenges for maritime UAV-based object detection and reviewing corresponding deep learning-based methods, which can be grouped into six categories: scale-aware, small object detection, view-aware, rotated object detection, lightweight methods, and others.
- Reviewing the UAV aerial datasets that span over multiple scenarios and then proposing a ship image dataset, named MS2ship. We hope the annotated benchmark could help researchers to develop and verify ship detection methods appropriately for maritime UAV aerial images.
- Conducting a thorough evaluation of state-of-the-art object detection methods on maritime datasets, and providing a detailed discussion of experimental results. The analysis indicates the strengths and weaknesses of compared methods and their performance in maritime scenes.

The remainder of this paper is organized as follows: In Section 2, we discuss major challenges for maritime UAV-based object detection. Section 3 makes a thorough review of deep learning-based object detection methods, particularly for applications on maritime UAVs. In section 4, we investigate UAV-based datasets and propose a ship image dataset for ship detection task on maritime UAVs. Section 5 provides experimental results and analysis of representative methods on maritime datasets and then make a detailed discussion. Finally, we make a brief conclusion.

2. Challenges for Object Detection on Maritime UAVs

The maritime UAV-based object detection is a challenging task, owing to different imaging conditions in the unpredictable and dynamic maritime environment. The processing for UAV-based images and videos can be divided into off-board and on-board. The off-board processing requires wireless data transmission, and the quality of visual data is often compromised by unstable communication, limited bandwidth, and transmission delay. In contrast, the on-board processing is more efficient and secure. Therefore, we mainly focus on the on-board methods for maritime UAV-based object detection. It poses unique challenges that need to be addressed, i.e., object feature diversity, device limitation, maritime environment variability, and dataset scarcity, as shown in Fig. 2.

2.1. Object Feature Diversity

The maritime UAVs possess exceptional maneuverability, enabling them to move quickly and capture sea surface objects from various views. Consequently, object features in maritime images are diverse, encompassing multiple scales, small objects, and different views, which present significant challenges for maritime object detection.

a. Multiple scales. The maritime UAVs are able to capture images from varying altitudes and distances, leading to significant scale variation among observed objects. Even the captured objects of the same category may have different sizes. Therefore, it is ambiguous and confusing for the detection model to extract features.

b. Small objects. When maritime UAVs work at high altitudes with wide fields of view, the captured images always contain a mass of small objects. The indistinctive characteristics of small objects will increase mistaken detections and then decrease the detection accuracy. Additionally, small objects are prone to be disturbed by the maritime environment, requiring more precise positioning.

c. Different views. The mobility of maritime UAVs enables them the ability to capture objects from different views, including front, side, and bird's-eye views. However, various viewpoint changes lead to differences in the appearance of object features, resulting in the large intra-class difference and posing a significant challenge to the robustness of object detection models.

2.2. Device Limitation

With the equipment of imaging and computing devices on maritime UAVs, advanced vision technologies such as object detection can be executed on board. However, the movement of maritime UAVs may cause motion blur, which leads to unqualified imaging data. Moreover, the computing power of on-board devices is always limited, leading to a decrease in efficiency. It is thus necessary to address these challenges for reliable and efficient object detection on maritime UAVs.




Fig. 2: The four major challenges for maritime UAV-based object detection.

a. Motion blur issue. The motion blur is a common problem in object detection and tracking tasks when dealing with maritime UAV aerial images/videos. The high-speed and low-altitude flight results in the motion blur on densely packed objects (Zhu et al., 2021b). In addition, a strong breeze will make the camera shake in the maritime environment. The weak anti-wind capability of maritime UAVs also introduces blurs and additional noises to images.

b. Poor efficiency issue. Detecting sea-surface objects quickly is essential for real-time tasks on maritime UAVs. However, the bearing capacity, power consumption, and computing resources carried by maritime UAVs are often limited, which makes efficiency poor and even causes failed detection. Therefore, it is vital to develop fast and accurate object detection methods that can be processed on board with limited computing resources.

2.3. Maritime Environment Variability

a. Restricted visibility. Due to the complexity and variability of the maritime environment, adverse weather conditions, such as low light and haze, significantly reduce visibility, making it difficult to detect objects accurately. Therefore, it is crucial to develop object detection methods that can achieve relatively robust predictions under changeable illuminations and weather conditions.

b. Background complexity. The background complexity is another challenge presented by the maritime environment. Due to many interference factors, the background of maritime UAV aerial images is often cluttered. For instance, images and videos often suffer from the severe glare caused by the sunlight reflection. The water areas have unique elements, such as white caps caused by waves, also reducing the visibility of objects. Additionally, ships sailing in the sea always produce a wake, and there are always overlaps between human and boat. All these factors make it difficult to achieve accurate and reliable object detection on maritime UAVs.

2.4. Dataset Scarcity

The deep learning-based object detection requires image training data to achieve high accuracy and robustness in practical applications. However, the scarcity of available datasets is another challenge in developing maritime detection methods for UAV purposes. Most of the existing UAV aerial datasets, such as VisDrone (Zhu et al., 2018, 2020), AU-AIR (Bozcan and Kayacan, 2020), and Stanford UAV dataset (Robicquet et al., 2016), focus on inland scenes. The

maritime datasets, such as SeaShips (Shao et al., 2018), Mcships (Zheng and Zhang, 2020), and Singapore Maritime Dataset (Prasad et al., 2017), are mainly captured by shore-based, ship-borne or satellite-based platforms, which are different from the perspective of maritime UAV aerial dataset.

Therefore, to overcome the challenge, it is essential to collect and annotate a qualified dataset that can serve for ship detection task on maritime UAVs. The dataset should include various ship types and a wide range of maritime scenes under different lighting and weather conditions, enabling the development of robust and accurate object detection models for maritime UAVs.

3. Deep Learning-Based Object Detection

Throughout this section, we provide a comprehensive review of deep learning-based object detection methods. Firstly, a short survey on generic object detection methods is presented. However, they may encounter poor accuracy and efficiency due to the unique challenges in the maritime environments. Therefore, we present relevant methods aiming at tackling these challenges in Section 3.2.

3.1. Generic Methods

As deep learning technologies continue to advance, object detection is being applied in various fields, including vehicle detection (Mittal et al., 2023), face detection (Liu et al., 2023c), vessel detection (Guo et al., 2023), etc. Most deep learning-based object detection methods are based on convolutional neural network (CNN) (Krizhevsky et al., 2017) architectures, which are exploited to extract features from input images. Generally, they can be categorized into two-stage and one-stage detectors.

Typical methods for two-stage detectors are based on regions with CNN feature (R-CNN) (Girshick et al., 2014), which include Fast R-CNN (Girshick, 2015), Faster R-CNN (Ren et al., 2015), region-based fully convolutional networks (R-FCN) (Dai et al., 2016), Mask R-CNN (He et al., 2017), Cascade R-CNN (Cai and Vasconcelos, 2018), etc. Faster R-CNN is the classic object detector, whose main contribution is the region proposal network (RPN) that is almost costless. In order to further improve the efficiency of Faster R-CNN, R-FCN utilizes a position-sensitive score map and a location-sensitive region of interest (RoI) pooling layer to retain spatial information. As for one-stage detectors, one of the typical methods is "you only look once" (YOLO) (Redmon et al., 2016). As the originator of one-stage object detectors, YOLO has reached actual real-time performance. Recently, YOLOv7 (Wang et al., 2022) has surpassed previous object detectors with excellent detection accuracy and real-time performance. In addition to YOLO series methods, one-stage detectors also include single shot multi-box detector (SSD) (Liu et al., 2016), RetinaNet (Lin et al., 2017b), EfficientDet (Tan et al., 2020), etc. Due to the proposal of feature pyramid network (FPN) (Lin et al., 2017a) and focal loss, scholars have paid attention to anchor-free object detection methods, which are divided into two branches. The first type is the dense prediction-based methods represented by DenseBox (Huang et al., 2015) and FCOS (Tian et al., 2019, 2020), which densely predict the relative position of anchor frames. Another is the keypoint-based methods represented by CornerNet (Law and Deng, 2018) and CenterNet (Zhou et al., 2019b). The essential difference between anchor-based and anchor-free methods is the mode definition of positive and negative training samples, which has a great impact on the detection performance (Zhang et al., 2020).

For object detection tasks, the CNN-based methods have dominated for a long time, but they are only partially end-to-end because of their reliance on hand-designed parts, e.g., anchor frame generation, non-maximal suppression (NMS), and post-processing. The transformer (Dosovitskiy et al., 2020), a network architecture based on encoders and decoders, has received widespread attention in recent years. However, CNN-based methods are so mature that it is difficult to replace them with transformers in a short time (Arkin et al., 2021), and there is a trend to combine transformers with CNN architectures currently.

3.2. Object Detection Methods on Maritime UAVs

The generic object detection is not transferable directly on maritime UAV aerial images due to the challenges mentioned in Section 2. Therefore, many methods have been proposed to improve detection accuracy and speed, which are also effective in overcoming these challenges encountered by maritime UAVs. In this section, we review these methods and classify them into six categories, i.e., scale-aware, small object detection (SOD), view-aware, rotated object detection (ROD), lightweight methods, and others. An overview of these methods is illustrated in Fig. 3.

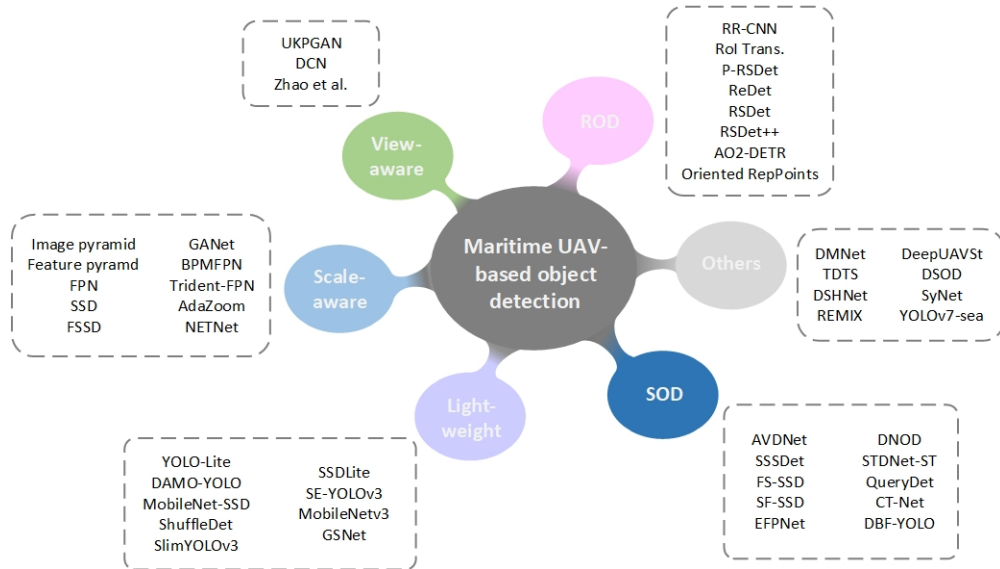


Fig. 3: The structured taxonomy of existing deep learning-based methods for UAV-based object detection, which mainly includes five major methods and others.

3.2.1. Scale-aware Methods

The scale diversity of objects is one of the most challenging problems in object detection tasks, especially for maritime UAVs. The large-scale objects with rich characteristics are easy to be detected. However, it is difficult to detect dense and small-scale objects due to their scant characteristics. The scale-aware methods are used to improve the detection accuracy on objects with different scales. In this part, we first review generic scale-aware methods, and then introduce relative methods to deal with UAV aerial images.

The image pyramid (Singh and Davis, 2018; Yin and Liu, 2017) and feature pyramid (Lin et al., 2017a) were first proposed to extract features with different object scales. As shown in Fig. 4 (a), image pyramid methods resize the input image to different scales, which perform competitively within a certain scale range. They utilize the sliding window scheme to detect objects by moving a window of fixed size over the image. However, it requires extremely complex computation, resulting in the poor efficiency. To reduce redundant computations and enhance the feature representation, subsequent works tried to build feature maps at different scales, as shown in Fig. 4 (b). Some classic detectors, e.g., Faster R-CNN, R-FCN, and YOLO, also called scale-agnostic detectors, utilize the final feature map to make predictions. SSD exploits shallower feature maps to detect small objects, and the deeper feature maps for large objects, as depicted in Fig. 4 (c). The shallow feature maps have tiny receptive fields but abundant information about the position and edges, which are beneficial for the recognition of small objects. Reversely, the deep feature maps contain large receptive fields and extensive semantic information, and they are helpful for recognizing large objects. Motivated by the above phenomenon, the feature pyramid network (FPN) introduces a top-down architecture with skip connections to fuse multi-scale features, as shown in Fig. 4 (d). It significantly improves detection accuracy by taking comprehensive consideration of different scales. Inspired by the FPN, many outstanding methods (Li and Zhou, 2017; Tan et al., 2020; Wang et al., 2021) have been proposed in recent years. The feature fusion single shot multibox detector (FSSD) (Li and Zhou, 2017) fuses features from different layers and generates a series of pyramid feature maps, as shown in Fig. 4 (e). However, some of the feature maps contain redundant information that is useless for feature extraction. In order to reduce the complexity of the detection network and maintain accurate detection, Liang et al. (2019); Liu et al. (2020b) adopted the deconvolution layer and only used several particularly vital feature maps.

In order to tackle the scale variety problem on UAV aerial images, most of scale-aware methods introduce the FPN or its variants (Hong et al., 2019; Lin et al., 2020) into object detectors. Cai et al. (2019) proposed a guided attention network (GANet) to fuse different scales of feature maps for rich semantic feature representation. Compared with the method that multiple serial convolutions were stacked to extract features, the bidirectional parallel multi-branch feature pyramid network (BPMFPN) proposed by Fu et al. (2021) extracted features of different scales by a single path in parallel. Trident-FPN (Lin et al., 2021b) utilized feature maps with different receptive fields and combines

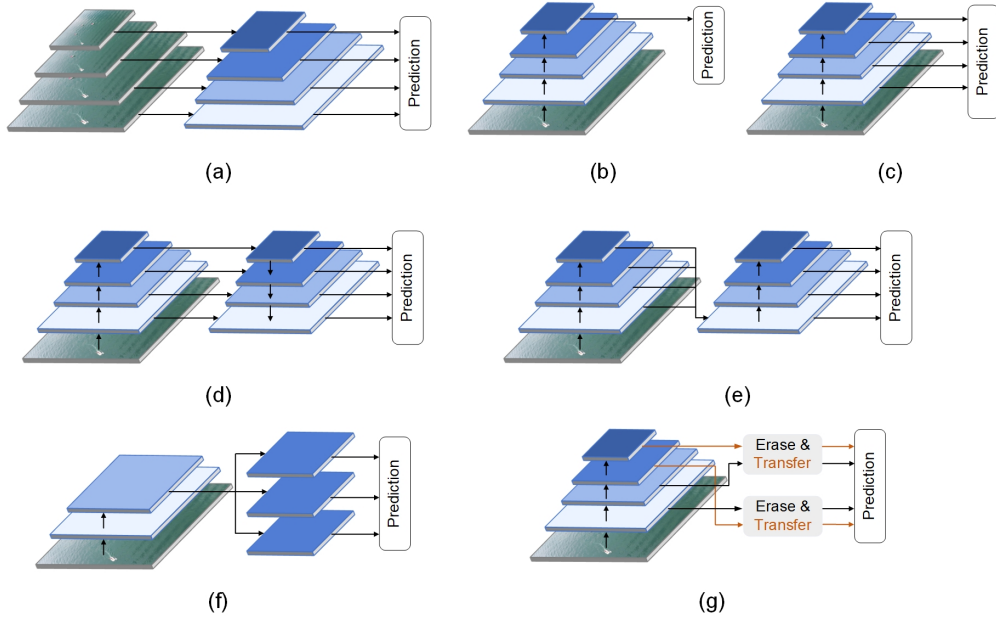


Fig. 4: Some classical network structures for the scale-aware object detection methods. (a) Image pyramid (Yin and Liu, 2017). (b) Scale-agnostic method using just one scale feature, such as Faster R-CNN (Ren et al., 2015). (c) Using the feature pyramid generated from a single CNN, such as the conventional SSD (Liu et al., 2016). (d) Feature pyramid, which is the classic scale-aware method, such as the FPN (Lin et al., 2017a). (e) FSSD (Li and Zhou, 2017), the improved version of SSD. (f) Trident-FPN (Lin et al., 2021b), the multi-branch scale-aware method. (g) NETNet (Li et al., 2021), used for the feature scale-unmixing.

them with features of different hierarchies, as shown in Fig. 4(f). Xu et al. (2022a) proposed a novel adaptive zoom (AdaZoom) network for large scene object detection. The AdaZoom network actively zoomed the focused regions that were adaptive to scales and object distribution. In order to handle the scale variations, Li et al. (2021) developed a neighbor erasing and transferring (NET) mechanism for feature scale-unmixing. The proposed NET network (NETNet) generated scale-aware features by erasing features of larger objects from shallow layers, rather than fusing profound features into shallow features, as shown in Fig. 4(g).

The scale-aware methods for multi-scale detection have been widely explored now. For the feature extraction of different scales, it does work to simultaneously consider both detailed information in shallow layers and semantic information in deep layers. However, most scale-aware methods usually bring extra computation and hinder real-time detection. Moreover, the combination of features from deep and shallow layers may take features of large objects into shallow layers, which will make a negative effect on small object detection. Therefore, it is an available research trend to find a more efficient fusion strategy.

3.2.2. Small Object Detection Methods

The detection of small objects has been a standing challenge for UAV-based object detection tasks. Compared with general scenarios, objects in UAV aerial images tend to be considerably smaller. As for small object detection (SOD), there are common problems primarily caused by information loss, noisy feature representation, and a low tolerance for bounding box perturbation. This section will summarize the existing research about SOD in UAV aerial images.

To deal with the problem of vanishing features about small objects, Mandal et al. (2019a) designed an one-stage vehicle detection network (AVDNet), which introduced ConvRes residual blocks at multiple scales. In order to detect small objects under complex backgrounds, Mandal et al. (2019b) proposed a simple short and shallow network (SSSDet). A feature fusion and scaling-based single shot detector (FS-SSD) (Liang et al., 2019), as shown in Fig. 5, was proposed for SOD in UAV aerial images. The feature pyramid was formed by adding an extra scaling branch operation, and then the original feature fusion branch was adjusted. To further improve detection accuracy, the spatial context analysis was used to incorporate object spatial relationships into object re-detection. Another SSD-based

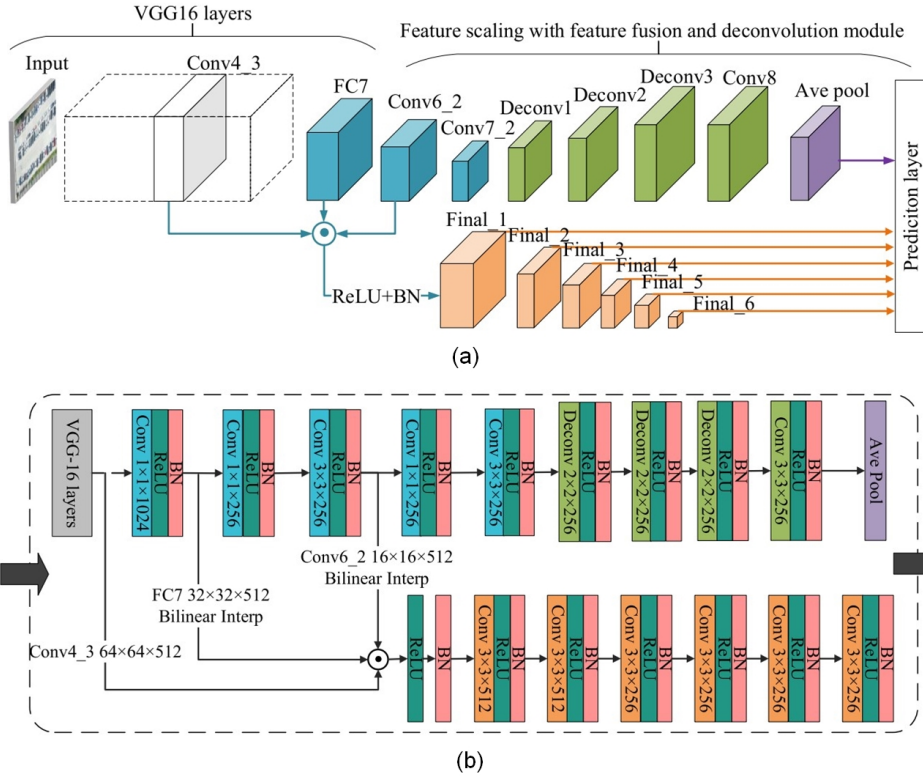


Fig. 5: (a) FS-SSD network (Liang et al., 2019) with feature fusion module and average pooling layer. (b) The detailed structure of the additional module.

detector (SF-SSD) proposed by (Yu et al., 2021b) leveraged the within-class similarity and provided a new spatial cognition algorithm. The feature fusion idea of the FPN helps to focus on small objects, but the feature coupling at different scales still damages the detection performance. Deng et al. (2021) proposed an extended feature pyramid network (EFPNet) with an additional high-resolution pyramid level, which was used to super-resolve features and extract credible regional details. A dual neural network object detection (DNOD) was proposed by Tian et al. (2021). It was the first sub-network that detected objects with the optimal confidence threshold to ensure high accuracy. The second sub-network screened out objects with a higher confidence threshold to ensure correct detection. The DNOD improved the detection accuracy of small objects while consuming much computing resources. Bosquet et al. (2021) proposed an end-to-end spatio-temporal CNN named STDNet-ST, composing of two branches whose detections were binded by a correlation module to create spatio-temporal small object tubelets. The detection of small objects always leads to expensive calculations. In order to avoid useless calculations of background areas, Yang et al. (2022a) proposed the QueryDet. It used local high-resolution features and then utilized a novel query mechanism to accelerate the inference speed. The convolution-transformer network (CT-Net) (Ye et al., 2022) was proposed to improve the detection performance for multi-scale objects, especially for small objects. Moreover, as one part of CT-Net, a directional feature fusion structure (DFFS) used the element-wise summation operation to fuse the corresponding feature maps. The detection based on shallow feature fusion-YOLO (DBF-YOLO) (Liu et al., 2023b) was an improvement on dealing with the information loss. It retained details of small objects by introducing a shallow feature extraction network.

In order to extract high quality feature representations for small objects, there are many ways, i.e., super-resolution, attention mechanism, context modeling, and feature fusion strategies in scale-aware methods. However, deepening the backbone network may have a prejudice against high-quality feature extraction for small objects. There is also a huge gap between SOD networks and generic detection models, and many SOD methods inevitably increase the computational burden. In addition, due to the modification of network details, the detection performance of large objects should also be paid attention.

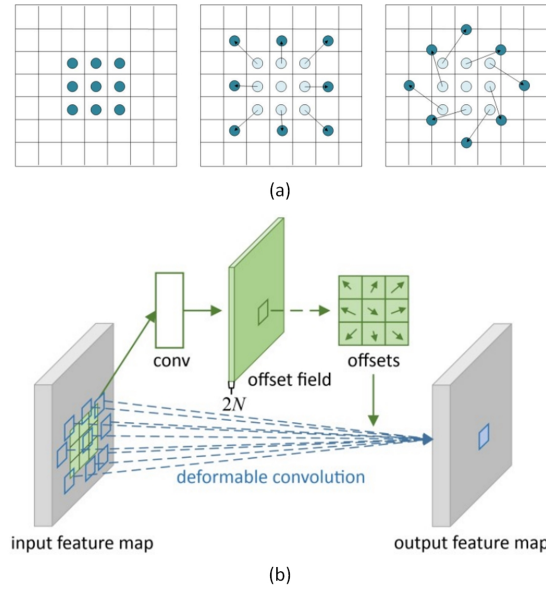


Fig. 6: (a) Deformable characteristics with 3x3 kernel size sample points. From left to right: standard convolution; bigger scale deformable convolution; rotation deformable convolution. (b) The deformable bias layer structure (Zhao et al., 2020).

3.2.3. View-aware Methods

The movement of maritime UAVs and observed objects, as well as the adjustment of camera orientation, lead to multi-view object features. It is one of the unique challenges to detect maritime objects from different aerial views. Nevertheless, the related literature is limited, and most view-aware methods are developed in the face recognition domain. This section will review these view-aware methods that can help to learn multi-view features.

In the maritime UAV aerial images, ships have various attitudes, which is similar to variations of facial postures in the face recognition tasks (Du et al., 2022). The multi-view face recognition methods will give useful references to the view-aware object detection. There are currently some methods for multi-view feature learning. First, the most direct way to improve the capability of multi-view learning is to obtain enough multi-view data of objects. More data will be generated by generative models, such as the generative adversarial network (GAN). If the training data contains new perspectives and rotation angles of objects, the network can learn much features under various views. However, it is difficult and high-cost to get rich videos and images for some circumstances, i.e., search and rescue missions. Second, it is suitable to use three-dimensional (3D) reconstruction technology when there are a few training samples. Multiple samples of different views will be synthesized by rotating the reconstructed model. It is an effective way to learn multi-view features by utilizing angular invariant features without the effect of postural changes. You et al. (2022) proposed a self-supervised 3D key point detector (UKPGAN) where keypoints were detected to reconstruct the original object shape. The detector was rotation invariant without data augmentation, allowing the local keypoint representation to get rid of rotation. The local rotation invariant features were provided through the rotation invariant feature extraction. The CNN shows poor performance on rotation and scale variations, and the deformable convolution is beneficial for modeling arbitrary deformation (Ding et al., 2019). Under different viewing angles, features extracted by the generic object detection network are non-transferable. In order to improve the transferability of features, the deformable convolutional network (DCN) (Dai et al., 2017) was used by Zhang et al. (2019b) for feature extraction. The deformable convolution block contained an additional convolutional layer to learn the offset, and it improved the adaptability of viewpoint variations. It was hard for the standard convolution to learn variations in rotation views, Zhao et al. (2020) got the solution by changing convolution kernel structure which is shown in Fig. 6 (a). Furthermore, a learnable bias layer was added, offsetting the position of the convolution kernel sample point, as shown in Fig. 6 (b). In this way, it was more adaptable and achievable for object characteristics and efficient convolution.

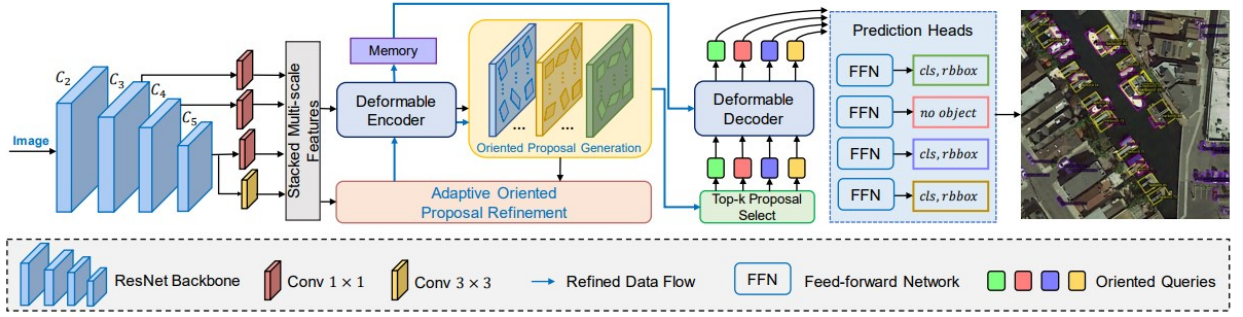


Fig. 7: The illustration of the AO2-DETR method (Dai et al., 2022), which adapts the standard Deformable DETR by introducing an oriented proposal generation mechanism, an adaptive oriented proposal refinement module, and a rotation-aware set matching loss.

3.2.4. Rotated Object Detection Methods

In UAV aerial images, the rotation of objects varies greatly, which is mainly embodied in the rotated direction. Horizontal bounding boxes contain much background information and cause overlap between adjacent objects, which does damage to the detection accuracy. Objects, e.g., ships and vehicles, contain the orientation information that is always ignored by horizontal bounding boxes. To increase the representation of object localization, rotated detection boxes with the angle information are introduced, especially for the detection in aerial images (Yang et al., 2021, 2022b).

The research on rotated object detection (ROD) began in the oblique scene text detection (Zhou et al., 2017; Jiang et al., 2017b), and then turned to aerial image detection, mainly focusing on the vehicle, UAV, and ship detection. For the ship object detection, Liu et al. (2017a) proposed a rotated region CNN (RR-CNN), which extracted characteristics of the rotation region and accurately located rotating objects. To learn the transformation parameters, Ding et al. (2019) proposed a lightweight RoI Transformer (RoI Trans.), applying spatial transformations to the RoI by rotated bounding box annotations. The RoI Trans. can be easily embedded into oriented object detectors. An anchor-free polar remote sensing object detector (P-RSDet) (Zhou et al., 2020) used a simple object representation model. It achieved competitive detection accuracy by prediction of the center point, as well as the regression of one polar radius and two polar angles. Han et al. (2021) proposed a rotation-equivariant detector named ReDet, which explicitly encoded the rotation equivariance and invariance. The rotational equivariance network was combined into ReDet to extract rotational equivariance features. It can accurately predict the direction and greatly reduce the model size. Rather than using a five-parameter-based regression with different measurement units, the rotation sensitivity detection network (RSDet) (Qian et al., 2021) reformulated the ROD problem as predicting object corners. Furthermore, a point-based anchorless rotation object detector named RSDet++ (Qian et al., 2022) was proposed to better detect objects smaller than 10 pixels. For better rotation estimation, Dai et al. (2022) proposed a transformer-based arbitrary-oriented detector named AO2-DETR, as shown in Fig. 7, eliminating multiple anchors and complex pre/post-processing. The Oriented RepPoints detector proposed by Li et al. (2022) detected aerial objects through the adaptive point representation. It was able to capture the geometric information of arbitrary directional instances.

The recent ROD methods are primarily derived from generic object detectors and introduce the orientation parameter, dominating the research on aerial object detection. However, due to the definitions of the angular orientation and rotated bounding box, the direct orientation prediction encounters the discontinuity of loss and regression inconsistency. From another point of view, rotated object detectors predict aerial images from overhead perspectives, which is also beneficial to improve the accuracy of object detection in UAV aerial images.

3.2.5. Lightweight Methods

Most deep learning-based object detection methods are executed on GPUs with huge computational power and memory capacity, which are much faster than central processing units (CPUs). However, heavy operations on GPUs always result in large energy consumption and memory storage. The limited computing resources restrict the deployment of large models on maritime UAVs. Many researchers thus began to design lightweight object detection networks based on deep learning technologies.

There are mainly three different directions to design lightweight neural networks (Ge et al., 2020), i.e., the manual

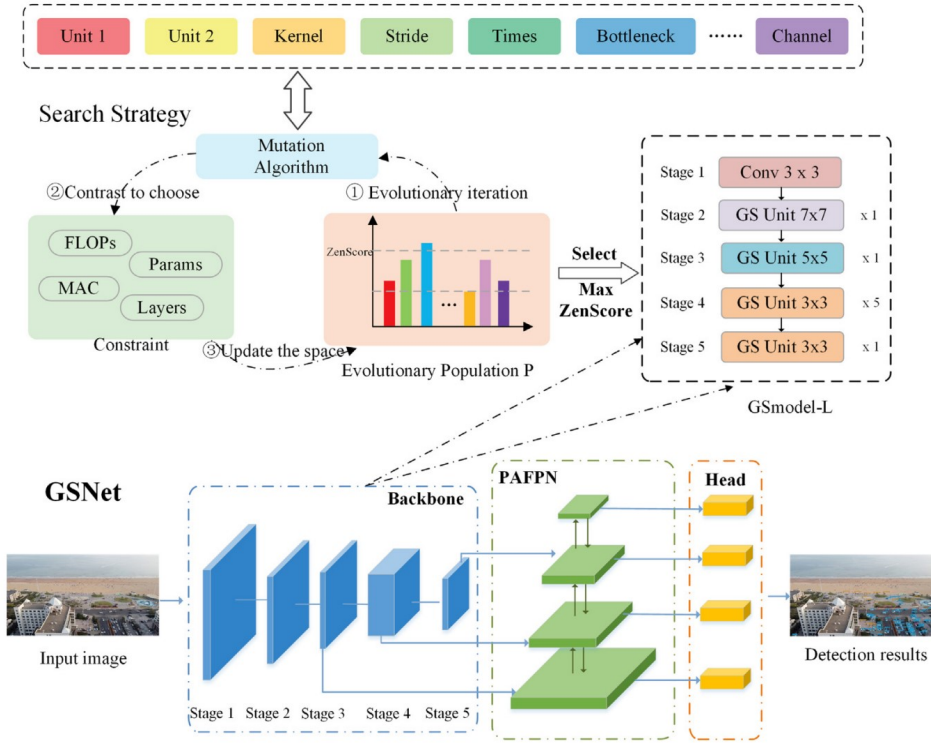


Fig. 8: The pipeline of GSNet (Yao et al., 2022). Firstly, a new lightweight search space is designed. Then, the parameters, FLOPs, layers, and MAC are added to the search strategy as constraints, the optimal network GSmodel-L is searched based on the Zen-NAS evolutionary algorithm. Finally, the best GSmodel-L is used as the backbone and joined with GhostPAN and detection heads to construct the lightweight network.

design of lightweight neural network models, the compression of network models, and the automatic neural network architecture based on the network architecture search (NAS). The manual design of lightweight networks, such as MobileNet (Howard et al., 2017), ShuffleNet (Zhang et al., 2018), and SqueezeNet (Wu et al., 2017), requires more efficient computation modes to perform convolution operations and reduce the number of convolution kernels and channels. Nevertheless, it requires high time costs to design high performance networks. The model compression techniques include network pruning (Ye et al., 2018; Liu et al., 2017b), parameter quantization (Wu et al., 2016), model distillation (Chen et al., 2017b), etc. Based on these compression methods, some models become lightweight, e.g., YOLO-Lite (Huang et al., 2018), DAMO-YOLO (Xu et al., 2022b), and MobileNet-SSD (Howard et al., 2017).

For UAV-based object detection, there are many lightweight methods and most of them are based on SSD and YOLO series methods (Razaak et al., 2019; Liu et al., 2020a; Feng et al., 2022; Liu et al., 2023a). Majid Azimi (2018) proposed the ShuffleDet, which was composed of ShuffleNet and a modified variant of SSD. It adopted channel shuffling and grouped convolution to achieve real-time vehicle detection on UAV aerial images. Zhang et al. (2019a) presented SlimYOLOv3 through channel pruning of convolutional layers. Compared with YOLOv3, it had fewer trainable parameters and floating point operations. Rabah et al. (2020) adopted the SSDLite, also a variant of SSD, which was the ideal detector for computing-resources-limited platforms. The one-stage object detectors are designed to speed up the detection process, but are unfriendly for high-resolution image detection tasks. Therefore, Zhou et al. (2021) proposed the SE-YOLOv3 based on YOLOv3. By constructing an attention-aware feature enhancement module, SE-YOLOv3 enhanced the feature description and suppressed redundancy features with global information. Zhang et al. (2021b) utilized the MobileNetv3 for feature extraction, and achieved better performance in pedestrian detection on UAV aerial images. The networks based on the NAS usually cost enormous computation resources. In order to alleviate the problem, Yao et al. (2022) proposed the ghost shuffle network (GSNet) based on the zero-shot NAS (Lin et al., 2021a), as shown in Fig. 8. The GSNet contained ghost-shuffle units to reduce parameters and floating point operations.

The manually designed deep learning-based object detectors always have inherent redundancy, hindering real-time performance and deployment on UAV platforms. Many researchers adopt the lightweight design philosophy, i.e., model compression, lightweight backbone networks, quantization techniques (Rad et al., 2021), etc. These methods significantly improve the detection efficiency but inevitably lose some detection accuracy. More work will focus on the trade-off between detection accuracy and speed, and explore flexible online pruning approaches.

3.2.6. Others

Besides the object detection methods summarized before, other methods can also achieve competitive detection performance on UAV aerial images. Aiming at the uneven distribution of objects, Li et al. (2020a) proposed a density-map guided object detection network (DMNet), utilizing the spatial and context information to improve the detection performance on high-resolution aerial images. Ding et al. (2020) explored the usability of data sparsity and proposed the train in dense and test in sparse (TDTS) method to exploit sparsity. To deal with the problem of the long-tail distribution on UAV aerial images, Yu et al. (2021c) proposed a dual sampler and head detection network (DSHNet). Comprising class-biased samplers and bilateral box heads, the DSHNet coped with tail and head classes in a dual-path manner. Jiang et al. (2021) presented a flexible framework named REMIX for high-resolution object detection on UAV platforms. Jain et al. (2021) proposed the DeepUAVSt to detect objects on UAV aerial images, and adopted an optimization architecture to achieve superior performance. A deeply supervised object detector (DSOD) (Shen et al., 2017), as a multi-scale proposal-free detection framework, was entirely trained on UAV aerial images by Micheal et al. (2021). In order to decrease the high false negative rate of multi-stage detectors and increase the performance of one-stage detectors, an ensemble network named SyNet (Albaba and Ozer, 2021) combined multi-stage and one-stage detectors, and made a prediction by fusing individual predictions of each detector. Zhao et al. (2023a) proposed the YOLOv7-sea to detect sea surface tiny objects. The detector searched attention regions in the maritime scene by adding a prediction head and integrating a parameter-free attention module.

4. UAV-based Datasets

The large-scale and well-annotated datasets play a vital role in the development of deep learning-based object detection methods. Profited from UAV aerial photography technology, many UAV-based datasets are built to promote the research of object detection. Ideally, datasets should cover as many scenarios as possible from various view angles, while qualified maritime UAV-based datasets are exceedingly limited. In this section, we provide a review of existing UAV aerial datasets summarized in Table 4. They are categorized into three parts, i.e., general scenarios, maritime scenes, and small objects.

4.1. Datasets for UAV Aerial Images/Videos

4.1.1. Datasets for General Scenarios

UAV123 (Mueller et al., 2016) is a high-resolution tracking dataset. It contains 12 types of challenging situations, such as object scale change, aspect ratio change, full occlusion, and so on. The most common challenges are scale variation and aspect ratio change, which account for 89% and 55%, respectively.

DTB70 (Li and Yeung, 2017) is a highly diverse benchmark video dataset. The visual data are captured in complex and changeable aerial scenes. Under various messy scenes, objects are of different sizes. The main feature is the frequent movement between objects and the UAV.

DAC-SDC (Xu et al., 2019) was captured by DJ-Innovations (DJI) UAVs. It contains 150,000 images, and the objects are divided into 12 types and 95 subcategories. The object size of most images is 1-2% of the overall images, which is one of the dominating characteristics of UAV-based aerial images.

BirdsEyeView (Qi et al., 2019) contains 70 videos and 5,000 static images. It is highly diverse with multiple sources, different scenes, view angles, and different heights. The dataset covers many real-life scenarios, such as parking lots, street views, social gatherings, and travel.

VisDrone2022 (Zhu et al., 2021a) covers different scenarios, various weather, and lighting conditions. These frames contain objects such as pedestrians, cars, bicycles, and tricycles. The crucial properties, including scene visibility and occlusion condition, are also provided by the annotations.

4.1.2. Datasets for Maritime Scenes

Seagull (Ribeiro et al., 2017) is the first publicly available video dataset applied for maritime surveillance scenarios, as shown in Fig. 9. It provides seven object types, i.e., cargo ships with 90 meters long, patrol boats with 27 meters

Table 2

Commonly used UAV-based datasets for general scenarios, maritime scenes, and small objects.

Category	Dataset	Resolution (pixels)	Object Classes	Images	Videos	Instances	Altitude (m)	Year	Public?
General Scenarios	UAV123	1280	-	-	123 (>110K frames)	-	5 to 50	2016	Yes: Click here
	DTB70	1280×720	-	-	70	-	0 to 10	2017	Yes: Click here
	DAC-SDC	640×360	12	150K	-	-	-	2019	Yes: Click here
	BirdsEyeView	850×480 1920×1080	6	5K	>70	10K	-	2019	No
	VisDrone2022	Image: 2000×1500 Video: 3840×2160	10	10K	400 (>265K frames)	>2.6M	-	2022	Yes: Click here
Maritime Scenes	Seagull	1920×1080 1024×768 640×480 384×288 1024×648	6	-	19 (150K frames)	-	150 to 300	2017	Yes: Click here
	AFO	From 1280×720 to 3840×2160	6	-	50 (3647 annotated frames)	40K	30 to 80	2021	Yes: Click here
	MOBDrone	-	5	-	66 (>126K annotated frames)	>180K	10 to 60	2022	Yes: Click here
	SeaDronesSee	3840×2160 5456×3632	6	5630	230	400K	5 to 260	2022	Yes: Click here
	ShipDataset	3840×2160	1	18K	3	-	500	2023	Yes: Click here
Small Objects	TinyPerson	From 497×700 to 4064×6354	2	2369 (1610 labeled)	-	>72K	-	2019	Yes: Click here
	USC-GRAD-STDdb	1280×720	5	-	115	56K	-	2020	Yes: Click here

long, sailboats, life rafts, hard-shell inflatable boats, oil slicks, and buoys. The dataset supports two tasks that are maritime surveillance/search and environmental monitoring.

AFO (Gasienica-Jozkoway et al., 2021) is proposed for maritime search and rescue applications. A total of 50 videos are captured in different environments and weather conditions, such as water depth/color, coastal shape, and sea conditions, as shown in Fig. 9 (b). The dataset includes 40,000 hand-labeled persons and objects floating on the water, many of which are small and difficult to detect.

MOBDrone (Cafarelli et al., 2022) is a video dataset for overboard rescue mission. It contains 66 video clips collected from a UAV flying at 10m-60m. There are five categories, i.e., person, boat, wood, life buoy, and surfboard. Note that 27.72% of the images have no objects and just contain clear water. The dataset focuses on people who are not wearing life jackets at the sea, and also considers their state of consciousness, as shown in Fig. 9 (c).

SeaDronesSee (Varga et al., 2022) is proposed for object detection and tracking, as shown in Fig. 9 (d). It provides six categories of labeled objects: swimmers (people without life jackets in the water), floaters (people with life jackets in the water), life jackets, swimmers[†] (people without life jackets on boats), floaters[†] (people with life jackets on boats), and small boats.

ShipDataset (Zhao et al., 2023b) covers five scenarios with different shooting angles and lighting conditions in




Fig. 9: Example images from the datasets for maritime scenes. From top to bottom: (a) Seagull dataset (Ribeiro et al., 2017). (b) AFO dataset (Gasienica-Jozkoway et al., 2021). (c) MOBDrone dataset (Cafarelli et al., 2022). (d) SeaDronesSee dataset (Varga et al., 2022). (e) ShipDataset (Zhao et al., 2023b). Capturing at different altitudes, light conditions, and camera directions, all of these datasets show diverse difficulties, e.g., sun reflections, wakes, multiple boats, scale change, and illumination variations.

shanghai, China. The ship traffic states in captured images are all congested, which could be seen from Fig. 9 (e). The author used RBoI (Chen et al., 2017a) as the definition of small object, and this dataset has 96.97% small ships whose RBoIs range from 0.016% to 0.51%.

4.1.3. Datasets for Small Objects

TinyPerson (Yu et al., 2020) is proposed for the rapid rescue mission and can also be applied for counting people. It contains people in the sea and beach scenes at long distances and focuses on pedestrian detection on the seaside, as shown in Fig. 10 (a). Moreover, the dataset is divided into two subsets, which are small and tiny sets according to size. Due to the extremely tiny size, unidentified areas are assigned with ignore labels.

USC-GRAD-STDDb (Bosquet et al., 2020) contains 115 video clips and has a sufficient number of small objects with fewer than 16×16 pixels. These videos cover five object categories, i.e., drone, bird, boat, vehicle, and person, as shown in Fig. 10 (b). The pixel areas of these objects range from 16 to 256 pixels.

4.2. Our MS2ship Dataset

In order to compare different maritime object detection methods, it is necessary to create a benchmark dataset for UAV-based ship detection tasks and applications. Therefore, we construct a dataset from the perspective of UAVs. Due to the lack of existing maritime UAV aerial images, we carefully collect publicly available ship images from different sources. Our ship images are primarily selected from two maritime datasets that are introduced before, namely, the Seagull and SeaDronesSee datasets. Considering that our maritime ship images are mainly from the two datasets whose names begin with "S", we term the new image dataset as maritime S2 ship (MS2ship). Ideally, the dataset should cover



Fig. 10: Some images from the datasets for small objects. (a) TinyPerson dataset (Yu et al., 2020). 'earth person', 'sea person', 'uncertain earth person', 'uncertain sea person', and ignore region are represented with green, red, yellow, blue, purple rectangles, respectively. Some regions are zoomed in and shown on the right. (b) USC-GRAD-STDdb dataset (Bosquet et al., 2020). The majority of videos are recorded with a bird eye view over three main landscapes: air, sea, and land.




Fig. 11: Some samples of our MS2ship dataset, which contains massive images on the oceans and inland waterways under sunny and low-light conditions.

as many scenarios as possible from different capturing views, which is conducive to learning more representative features for the detection model. In order to enrich water scenes of the MS2ship dataset, we carefully picked 425 ship images from UAV123, DTB70, DAC-SDC, and other datasets. The MS2ship dataset ultimately consists of 6,470 images with a total of 13,697 boxes, and there are some representative images in Fig. 11. Moreover, the dataset analysis of aspect ratio, sizes, and scale distribution is shown in Fig. 12.

Compared with other datasets, our MS2ship dataset is dedicated to ship detection with three essential characteristics in the maritime scene. Firstly, ship objects are rich in size, shape, and attitude. Secondly, images have unique background features, including back-lighting, poor visibility, and the white wake of ships. Thirdly, our UAV-based single-class object detection dataset is even more challenging, because our task is to detect ships from many complex scenarios and confusing background objects. The MS2ship can be applied to improve the detection accuracy of ship recognition on-board systems. It also assists ship tracking technology to detect the navigation status of ships, suitable for maritime cruising and emergency search and rescue.

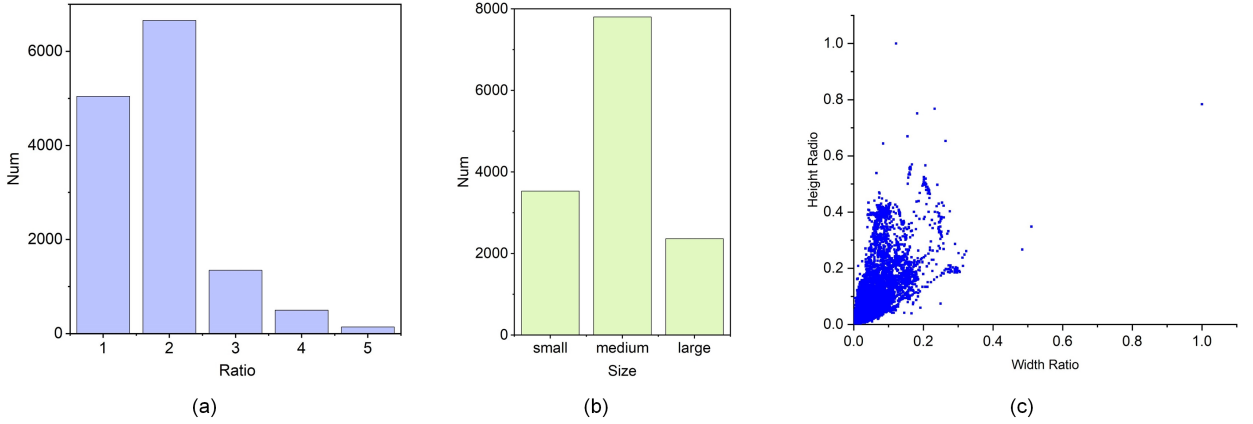


Fig. 12: The analysis of MS2ship. (a) The number of ship objects under different aspect ratios of bounding boxes. (b) The number of ship objects with different sizes, i.e., small, medium, and large size (according to the definition of MS COCO (Lin et al., 2014)). (c) The distribution of object sizes. The abscissa and ordinate represent the proportion of the object width and height in the image, respectively.

5. Experiment and Discussion

In this section, we first introduce the evaluation metrics and experimental implementation details for object detection tasks. Subsequently, a series of experiments on UAV-based datasets are carried out to compare different object detection methods. Finally, we give detailed discussions on the limitations of maritime object detection tasks and future directions for maritime UAVs.

5.1. Evaluation Metrics

At present, many typical evaluation metrics are widely applied in object detection tasks. The metrics used in our experiments are presented in this section.

Intersection Over Union: IoU is defined as the overlap rate between the predicted bounding box and the ground-truth box, that is, the ratio of the intersection and union of the two boxes, as expressed by the Eq. (1). Where S represents the set of pixels; P represents the prediction result and GT is the ground truth box; $|\cdot|$ is the size of a set; \cap and \cup are the intersection and union operations, respectively.

$$IoU = \frac{|S_P \cap S_{GT}|}{|S_P \cup S_{GT}|}, \quad (1)$$

Precision and Recall: Precision denotes the proportion of correct samples in the predicted results, which can be expressed by the Eq. (2). Recall denotes the proportion of positive samples that are correctly detected in the predicted results, as expressed by the Eq. (3). Among the two equations, true positive (TP) means that the true value of the object is true and the model prediction value is true. Similarly, false positive (FP) means that the two values are respectively false and true, and false negative (FN) means that the two values are true and false, respectively. Moreover, the confidence score is the probability that an anchor box contains an object, and the TP and FP are codetermined by the confidence score and IoU.

$$\text{Precision} = \frac{TP}{TP + FP} = \frac{TP}{\text{All detections}}, \quad (2)$$

$$\text{Recall} = \frac{TP}{TP + FN} = \frac{TP}{\text{All ground truth}}, \quad (3)$$

The precision-recall (PR) curve is a plot of precision and recall at varying confidence values, which can also be used to evaluate the performance of a detector. When the confidence score threshold decreases, the recall increases monotonically. However, the precision will fluctuate and tend to decrease overall.

Average Precision and Mean Average Precision: AP represents the area under the PR curve, as expressed by Eq. (4), which is the critical metric of object detection methods. To make the equation concise, we use the symbol 'p' for precision and 'r' for recall. The mean AP (mAP) is the mean of AP across all object classes, as expressed by Eq. (5) where 'n' represents the overall object classes. It is noted that there is only one class in our dataset, i.e., ship, and AP is equal to mAP. According to the COCO benchmark (Lin et al., 2014), the overall AP is the average value over multiple IoU from 0.5 to 0.95 with a step size of 0.05. The AP_{50} is calculated at a single IoU threshold of 0.5. In addition, AP_S represents the average precision at a small scale with sizes less than 32×32 pixels.

$$AP = \int_0^1 p(r)dr, \quad (4)$$

$$mAP = \frac{1}{n} \sum_{i=1}^n AP_i, \quad (5)$$

Average Recall and Mean Average Recall: AR is the recall averaged over all IoU ranging from 0.5 to 1, which is computed as two times the area under the recall-IoU curve, as expressed by Eq. (6). We use the symbol 'o' for IoU. The mean AR (mAR) is defined as the mean of AR across all object classes, as expressed by Eq. (7). In addition, AR_S represents the average recall at a small scale with sizes less than 32×32 pixels.

$$AR = 2 \int_{0.5}^1 \text{recall}(o)do, \quad (6)$$

$$mAR = \frac{1}{n} \sum_{i=1}^n AR_i. \quad (7)$$

Parameters and GFLOPS: The evaluation metrics of the model complexity include parameters (Params) and giga floating-point operations per second (GFLOPS). The Params represents the size of the model, while GFLOPS determines its computation complexity. The smaller Params and GFLOPS are, the more conducive to the deployment of object detection models on UAVs.

Frame Per Second: FPS represents the number of inferred images per second, and expresses how fast the detector is. To make detectors work in real-time, the value of FPS should be increased.

5.2. Implementation Details

To conduct fair comparisons of state-of-the-art object detection methods, all experiments on UAV-based dataset are implemented on source code libraries, which are given in the caption of Table 3. We select some classic and advanced methods for comparison, e.g., Faster R-CNN, YOLO series, and CenterNet++ (Duan et al., 2022). Then, We take three benchmark dataset, including the MS2ship, ShipDataset, and AFO dataset, to illustrate the performance of representative object detection methods. Our experiments are carried out on a workbench equipped with an NVIDIA GeForce RTX 2080 Ti, and the operating system is Ubuntu 18.04 LTS. Noting that the detection results are mapped to original images, on which non-maximum suppression (NMS) is performed to prune out redundant predictions and some detection boxes with low confidence are removed. The threshold of confidence score and NMS for all models in our experiments are set to 0.5. Then, other hyper-parameters have the same default values as the source codes. Besides, we use pre-trained backbone models provided by corresponding source codes. In this way, the training speed is increased, as well as the detection accuracy through the transfer learning. All methods use the same augmentation strategy, including mosaic and left-right flip. Moreover, we give the values of AP_S and AR_S to evaluate the performance of SOD.

5.3. Experimental Results

To evaluate different object detection models on the UAV-based datasets, we conduct a series of experiments with state-of-the-art methods, which are roughly divided into three categories. The first part contains six generic object detectors, and the second part includes four lightweight detectors. The final part represents two improved detectors used to detect UAV aerial images. This section describes the top-performing methods in each category in detail, and then mediocre methods are stated briefly.

Table 3

Comparisons of object detection methods on our MS2ship dataset. The **bold** indicates that the value of metrics ranks in the top 2 of all detectors, and the *italics* indicates that the value ranks at the bottom. In addition, the open source codes are Faster RCNN (Ren et al., 2015), SSD (Liu et al., 2016), RetinaNet (Lin et al., 2017b), YOLOX (Ge et al., 2021), CenterNet++ (Duan et al., 2022), YOLOv7 (Wang et al., 2022), YOLOv5 (Jocher, 2020), PP-PicoDet (Yu et al., 2021a), NanoDet (RangilYu, 2021), TPH-YOLOv5 (Zhu et al., 2021b), and UAV-YOLO (Shen et al., 2022). The methods and their cites in subsequent experiments are the same, which will not be repeated.

Methods	Backbone	Input size	Trainval					Test					FPS	Params /M	GFLOPS	Year
			AP	AP_{50}	AP_S	AR	AR_S	AP	AP_{50}	AP_S	AR	AR_S				
Faster RCNN	Resnet50-FPN	640	79.5	99.0	65.6	82.3	70.1	77.7	97.8	63.4	80.7	68.2	33.88	41.53	91.41	2016
SSD	Resnet50-FPN	512	74.9	97.6	<u>56.2</u>	79.4	64.5	73.0	96.6	<u>55.0</u>	<u>77.3</u>	<u>62.8</u>	56.31	24.39	87.72	2016
RetinaNet	Resnet50-FPN	640	78.4	98.3	58.0	82.9	69.2	76.3	98.2	59.1	81.4	68.7	23.74	37.74	95.66	2018
YOLOX-L	Modified CSP v5	640	78.7	98.0	64.9	81.4	68.9	77.4	97.9	64.1	80.2	68.5	4.65	<u>54.15</u>	<u>155.31</u>	2021
CenterNet++	Resnet50	512	77.3	98.0	65.9	81.9	69.5	75.6	97.8	65.4	80.3	69.4	8.23	45.18	49.83	2022
YOLOv7	ELANNet-PaFPN	640	82.2	99.5	-	99.0	-	80.6	98.0	-	97.2	-	80.87	36.48	103.30	2022
YOLOv5n	CSP-Darknet53	640	82.8	97.6	-	95.3	-	81.7	97.5	-	95.2	-	222.22	1.76	4.20	2020
YOLOX-Tiny	Modified CSP v5	416	75.7	97.0	59.4	<u>78.3</u>	<u>63.4</u>	74.8	97.9	59.5	<u>77.3</u>	64.0	31.27	5.03	6.40	2021
PP-PicoDet-L	ESNet	640	78.4	97.7	60.9	81.2	65.7	77.0	97.5	60.2	80.3	66.1	31.45	3.30	8.30	2021
NanoDet	ShuffleNetV2	416	<u>64.3</u>	<u>89.2</u>	<u>36.7</u>	<u>68.2</u>	<u>41.8</u>	<u>62.6</u>	<u>89.8</u>	<u>34.8</u>	<u>66.6</u>	<u>40.2</u>	88.07	2.44	2.97	2021
TPH-YOLOv5	CSP-Darknet53	640	82.8	98.3	-	95.9	-	81.4	96.2	-	92.9	-	44.05	45.36	<u>259.60</u>	2021
UAV-YOLO	CSP-Darknet53	1280	<u>73.4</u>	<u>95.2</u>	-	94.7	-	<u>71.7</u>	<u>95.0</u>	-	93.9	-	70.80	<u>47.36</u>	115.80	2022

Table 4

Comparisons of object detection methods on the ShipDataset. The **bold** indicates that the value of metrics ranks in the top 2 of all detectors, and the *italics* indicates that the value ranks at the bottom.

Methods	Trainval					Test				
	AP	AP_{50}	AP_S	AR	AR_S	AP	AP_{50}	AP_S	AR	AR_S
Faster RCNN-FPN	80.6	99.0	54.0	83.5	62.9	80.0	98.1	54.2	82.4	62.2
SSD	86.7	98.9	63.5	89.8	70.7	85.3	98.9	63.2	88.7	70.2
RetinaNet	76.4	98.6	37.6	80.1	53.7	76.0	98.6	40.4	79.5	54.7
YOLOX-L	<u>71.4</u>	96.6	<u>27.1</u>	<u>73.9</u>	<u>37.9</u>	<u>68.5</u>	<u>93.5</u>	<u>27.6</u>	<u>72.6</u>	<u>37.3</u>
CenterNet++	89.6	99.0	70.3	92.1	75.5	88.8	99.0	70.8	91.2	75.1
YOLOv7	89.9	99.7	-	99.4	-	88.7	99.6	-	99.2	-
YOLOv5n	91.5	99.5	-	99.3	-	90.6	99.5	-	99.1	-
YOLOX-Tiny	<u>71.2</u>	96.5	<u>28.1</u>	<u>73.9</u>	<u>37.5</u>	<u>71.1</u>	<u>96.4</u>	<u>30.1</u>	<u>73.9</u>	<u>37.3</u>
PP-PicoDet-L	90.7	98.9	66.8	92.3	72.9	89.7	98.9	67.3	91.4	73.0
NanoDet-Plus	84.2	<u>96.4</u>	38.9	86.0	44.4	83.1	<u>96.4</u>	41.8	84.9	<u>46.4</u>
TPH-YOLOv5	90.3	99.3	-	98.8	-	89.6	99.2	-	98.4	-
UAV-YOLO	86.0	99.6	-	98.7	-	86.3	99.5	-	99.0	-

5.3.1. Benchmarking Results

Table 3, Table 4, and Table 5 report the numerical results of 12 representative methods, respectively on the MS2ship dataset, ShipDataset, and AFO dataset. We list evaluation values on trainval and test datasets, and in the the Table 3, we give other information, e.g., backbone, image size, and Params of inference models. The comparison for detection accuracy, speed, and model size is mainly provided in this part.

Detection Accuracy. From Table 3, we find that YOLOv7 achieves the best performance in generic methods with 82.2% AP, 99.5% AP_{50} and 99.0% AR in the trainval set. It also gets comparative performance in the test set. The YOLOv5n and TPH-YOLOv5 tie for the second place in ranking with an overall AP of 82.8% in the trainval set. In

Table 5

Comparisons of object detection methods on the AFO dataset. The **bold** indicates that the value of metrics ranks in the top 2 of all detectors, and the italics indicates that the value ranks at the bottom.

Methods	Trainval					Test										
	mAP	AP_{50}	AP_S	AR	AR_S	mAP	AP_{50}	AP_S	AR	AR_S	AP					
											human	wind/ sup-board	boat	bouy	sailboat	kayak
Faster RCNN	29.6	63.9	20.5	<u>42.4</u>	19.7	29.9	63.0	19.6	42.1	19.6	<u>19.7</u>	<u>47.2</u>	<u>16.2</u>	19.7	<u>17.9</u>	56.6
SSD	53.5	91.5	17.9	61.2	22.8	52.1	88.8	16.7	60.5	23.5	38.0	64.0	56.5	24.2	63.6	66.2
RetinaNet	<u>19.8</u>	<u>45.3</u>	<u>1.2</u>	<u>34.0</u>	<u>2.7</u>	<u>18.2</u>	<u>42.3</u>	<u>0.9</u>	<u>34.6</u>	<u>3.5</u>	<u>15.5</u>	<u>40.0</u>	<u>4.5</u>	<u>3.1</u>	<u>0.9</u>	<u>45.4</u>
YOLOX-L	61.3	94.0	30.7	65.7	34.8	56.4	90.8	17.4	61.6	20.2	49.6	71.5	66.6	17.7	76.1	71.7
CenterNet++	54.6	92.4	23.3	61.9	24.4	53.6	91.1	15.0	61.0	15.6	34.5	59.9	62.2	27.6	70.8	66.6
YOLOv7	50.5	80.6	-	80.9	-	49.0	77.7	-	78.1	-	32.8	69.7	51.6	11.6	60.4	68.1
YOLOv5n	60.8	95.3	-	93.4	-	64.7	93.6	-	90.3	-	53.2	78.2	70.8	33.9	76.0	75.8
YOLOX-Tiny	58.5	93.1	21.6	63.4	23.6	54.6	90.1	17.2	59.8	20.0	44.4	68.8	64.3	20.6	75.7	68.2
PP-PicoDet-L	62.9	94.7	21.3	69.2	26.8	61.1	93.3	10.3	67.3	14.2	54.7	77.2	64.6	26.7	68.5	74.9
NanoDet-Plus	56.5	83.6	<u>3.4</u>	61.1	<u>3.6</u>	55.8	82.1	<u>5.1</u>	62.6	<u>5.0</u>	41.9	75.7	61.0	<u>8.7</u>	72.9	74.8
TPH-YOLOv5	51.2	80.3	-	59.2	-	44.2	59.9	-	55.6	-	53.4	71.2	57.5	23.9	73.1	72.9
UAV-YOLO	<u>28.3</u>	<u>42.6</u>	-	42.8	-	<u>25.4</u>	<u>39.4</u>	-	<u>39.7</u>	-	29.7	48.4	16.4	12.5	40.1	<u>47.6</u>




Fig. 13: The visual comparisons of several competing methods for ship detection on our MS2ship dataset. The green rectangles, red rectangles, and cyan circles correspond to the ground truth, detection results, and undetected ships, respectively. In the first column, the top left 'n =' of images means the number of ships, which is the same as the following visual images.

the test set, YOLOv5n still maintains good performance, but TPH-YOLOv5 reduces in all metrics. It means that the improved TPH-YOLOv5 is easy to overfit in the trainval dataset. For SOD, both Faster R-CNN and CenterNet++ acquire the top second place in the ranking on the trainval dataset. Faster R-CNN attains high performance with an AP_{50} of 99.0%, whereas it underperforms in the test set. Noting that the CenterNet++, an anchor-free detector, still performs best for SOD, with 65.4% AP_S and 69.4% AR_S in the test set, we can find that anchor-free object detection methods are good at learning small object features. As a specially designed lightweight object detector, Nanodet gets




Fig. 14: The visual results for maritime object detection on the ShipDataset and AFO dataset, corresponding to the first and other two rows of the diagram.

the poorest performance among all detectors in both trainval and test sets. We can find that the input size of Nanodet is just 416×416 , which may be one of the reasons to explain its bad performance. The input size of YOLOX-Tiny is the same as Nanodet, and the performance of YOLOX-Tiny is also poor. For the two detectors designed for UAV aerial images, they have the average performance on the MS2ship dataset. Moreover, with the largest input size of 1280×1280 , UAV-YOLO has a poorer performance than TPH-YOLOv5 with an input size of 640×640 . For the results on the ShipDataset, as shown in Table 4, YOLOv5n and PP-PicoDet-L achieve the best performance, while YOLOX-L and YOLOX-Tiny get the worst detection result. Note that CenterNet++ and PP-PicoDet-L work best for SOD. For the results on the AFO dataset, as shown in Table 5, YOLOv5n and PP-PicoDet-L also get the best performance on mAP in the test dataset. RetinaNet and UAV-YOLO get the worst performance. Moreover, we provide the AP of every category. The detection effect is largely related to the number of object distances. Thus, we conclude that the sample imbalance of maritime objects is very significant, which is the main reason for the large difference in their detection accuracy. In addition, the performance of these detectors varies across different datasets, which is mainly due to the characteristics of the datasets. For most detectors, the performance on simple dataset (simple scene and background, clear object, etc., such as the ShipDataset) outperforms complex dataset (rich scenes, too small and overlapping objects, complex backgrounds, such as the AFO dataset). Our proposed MS2ship dataset is somewhere between complex and simple, because its images are integrated from multiple datasets and only include ship labels. The differences in the detectors themselves also affect their performance on different datasets. For example, in the MS2ship dataset, NanoDet-Plus and UAV-YOLO perform the worst, while YOLOX-Tiny and YOLOX-L get the poor performance in the ShipDataset. In the AFO dataset, RetinaNet and UAV-YOLO are the worst detectors. For the sake of better understanding, some of the visual comparisons over several competing methods are illustrated in Fig. 13 and Fig. 14.

Detection speed and model size. The model size and inference speed of the same method after training on different datasets are the same. Therefore, we only analyze the detection speed and model size according to the detection results of MS2ship dataset in Table 3. Besides the four lightweight models, the size of other models is on the same order of magnitude, with Params ranging from 20M to 50M and FLOPS around 100G. On the GPU with sufficient computing resources, most of the object detectors have processing speed faster than 30 FPS, as shown in Fig. 15. However, the YOLOX-L has the most Params with a value of 54.15M, and it has the lowest inference speed with 4.65 FPS. The FPS of Centernet++ is also lower than 10, and they cannot achieve real-time detection. The TPH-YOLOv5 has the most FLOPS of a value of 259.6G. Note that the YOLOv5n has the least Params (1.76M) and the second least calculations (4.2 GFLOPS), and achieves the fastest speed (222.22 FPS) and the highest mAP (82.8%), which strikes a good balance between Params, detection accuracy, and speed, satisfying the practical applications for maritime UAVs. To sum up, YOLOv5n has high detection accuracy and the fastest detection speed with a small model size, which is the best detector on the MS2ship dataset. It also gives a suitable choice for UAV-based object detection tasks. For the common small objects in maritime UAV aerial images, the anchor-free Centernet++ has great potential due to the best performance on SOD. Because the current detectors designed for UAV aerial images, such as TPH-YOLOv5 and UAV-YOLO, are usually improved based on the Visdrone dataset, they just have normal performance on maritime object detection.

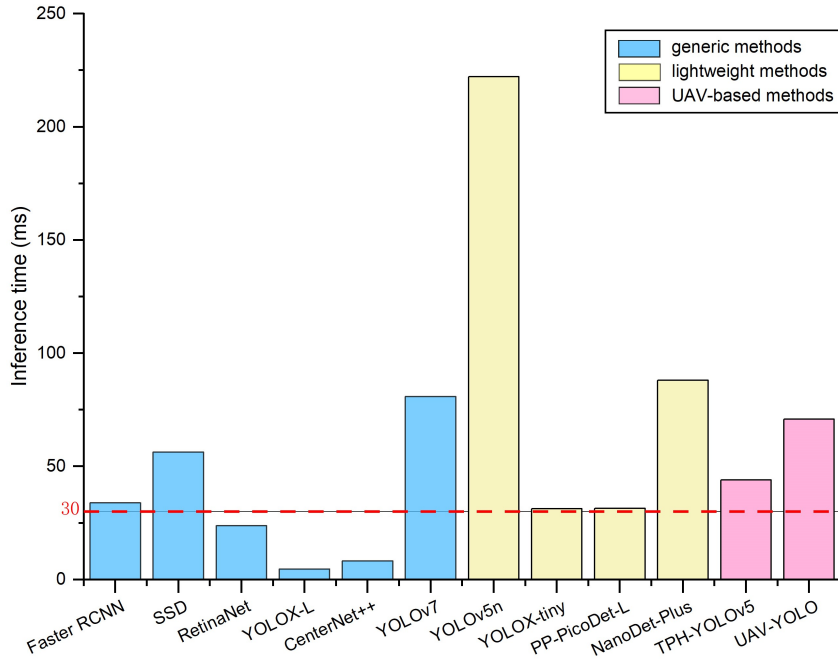


Fig. 15: The inference time of all object detection methods in our experiment. We choose 30 FPS as the base level that could achieve real-time detection, because most videos are captured at close to 30 frame rate. Most models can detect objects in real-time, and the YOLOv5n achieves the highest detection speed.

Table 6

Robust comparisons of object detection methods on the MS2ship dataset. The **bold** indicates that the value of metrics ranks in the top 2 of all detectors, and the italics indicates that the value ranks at the bottom.

Methods	Test (hazy)					Test (low-light)				
	AP	AP_{50}	AP_S	AR	AR_S	AP	AP_{50}	AP_S	AR	AR_S
Faster RCNN-FPN	73.3	95.7	59.8	77.0	64.8	74.1	95.8	58.0	77.6	62.9
SSD	72.2	96.5	54.1	76.5	61.7	72.7	96.5	54.7	77.0	62.6
RetinaNet	73.7	97.1	56.8	78.9	65.7	74.3	96.3	56.7	79.1	64.8
YOLOX-L	75.7	96.8	62.3	78.7	67.1	76.1	96.8	62.1	79.1	66.6
CenterNet++	72.0	95.7	62.1	76.7	66.2	72.5	95.8	61.4	77.3	65.4
YOLOv7	79.8	97.6	-	97.2	-	80.1	97.8	-	97.0	-
YOLOv5n	80.0	96.9	-	94.1	-	81.0	97.2	-	94.6	-
YOLOX-Tiny	68.4	93.8	53.4	71.6	57.8	70.2	95.8	55.8	73.3	60.2
PP-PicoDet-L	73.6	96.5	56.0	77.2	62.1	76.5	97.5	59.4	79.7	65.2
NanoDet-Plus	<u>59.6</u>	<u>87.5</u>	<u>32.4</u>	<u>64.0</u>	<u>37.4</u>	<u>61.9</u>	<u>88.9</u>	<u>33.7</u>	<u>65.9</u>	<u>39.1</u>
TPH-YOLOv5	81.0	95.6	-	91.7	-	81.2	95.8	-	92.2	-
UAV-YOLO	70.4	93.2	-	91.9	-	70.9	93.7	-	93.6	-

5.3.2. Robustness Analysis

The influence of haze and low-light conditions puts forward high requirements for the robustness of object detection. By adding haze and low-light conditions to some images in the test set of MS2ship dataset, we evaluate the inference models under unfavorable environments. The hazy images are acquired by the classic atmospheric scattering model, and those images in the low-light condition are handled by gamma transform. In order to maintain the authenticity of processed images, we carefully chose and processed the images without clear flares. The results in Table 6 show the comparison of robustness between object detection methods.




Fig. 16: The visual comparisons of several competing methods for ship detection under hazy and low-light conditions, corresponding to the top and bottom half of the diagram. The green rectangles, red rectangles, and cyan circles correspond to the ground truth, detection results, and undetected ships, respectively.

In general, under haze and low-light conditions, the performance of all detectors declines to varying degrees. For Faster R-CNN and CenterNet++, we can find that the AP under the haze condition is lower than that under the low-light condition, but the AP_S is the other way around. It explains that the influence of the low-light condition on SOD is serious for these two detectors. Under the haze condition, the AP of Faster R-CNN, CenterNet++, YOLOX-Tiny, PP-PicoDet-L, and NanoDet-Plus reduced by more than 3%, meaning that the haze highly influenced these detectors. According to the result, the AP of YOLOX-Tiny decreased by 6.4%. Due to the declining AP bigger than 3%, the impact of the low-light condition is great for Faster R-CNN, CenterNet++, and YOLOX-Tiny. The YOLOX-Tiny is also the most affected detector with 4.6 percentage points falling. For PP-PicoDet-L and NanoDet-Plus among lightweight methods, the low-light influence is small with AP decreases of 0.5% and 0.7%, respectively. However, these two detectors are susceptible to the haze. About Faster R-CNN and CenterNet++ for SOD, due to the falling AP_S higher than 3%, the effects of haze and low-light conditions are both enormous. It is worth noting that YOLOX-Tiny and PP-PicoDet-L are easy to be affected by haze, while the effect of the low-light condition is faint. As a whole, the detection performance of YOLOv7 and YOLOv5n is the best, whether there are haze and dim lights or not. For the sake of better understanding, some of the visual comparisons under haze and low-light conditions are illustrated in Fig. 16.

5.4. Discussion

According to the benchmarking and robustness analysis, we find that there are some limitations for maritime object detection in maritime UAV aerial images, which are summarized as follows.

Firstly, the cover area of foreground objects on UAV aerial images is fewer than that on natural images. The huge difference in cover areas between foreground and background objects will cause the problem of the imbalance between positive and negative samples. The learning progress is thus easy to be disturbed by background noises. The intense background noises caused by complicated maritime scenes will result in a bad performance on UAV aerial images. By focusing on the interested objects and weakening background noises, the attention mechanism could effectively deal with the background noise interference problem (Liu et al., 2020b; Hou et al., 2021).

Secondly, we adopt pre-trained backbone models in all object detection methods, which leads to limitations in the specific task. The pre-trained models contain a huge number of Params, and have limited structure design space. The flexibility to control and adjust the network structure is just restricted, even if there are small changes. Therefore, it is better to train the model from scratch for maritime object detection. Moreover, in the same scenario captured

by maritime UAV, the detection results of different objects are still different. It is mainly caused by the imbalanced instance distribution. Different network structures also lead to disparate attention on various features.

Thirdly, there has not been a large-scale benchmarking dataset for maritime UAV-based object detection yet, and the existing studies seldom use the same maritime UAV aerial dataset. In some cases, the simulated data are considered to support the specific study. Alvey et al. (2021) combined the photorealistic simulation, open source libraries, and high-quality content to develop a workflow to assist the CV research for UAVs. The Maritime Synthetic (MarSyn) dataset (Ribeiro et al., 2022) consists of 25 different video sequences captured by analog cameras from the UAV perspective. These synthetic data overcome the difficulty of obtaining data in real scenarios.

Finally, when it comes to the practical deployment of detection models, it is necessary for maritime UAVs to improve the ability to monitor sea-surface in real-time. However, the lightweight design of models will inevitably sacrifice some detection accuracy, which has been discussed in the lightweight methods before. It still needs much effort to reach a fine trade-off between detection accuracy and computational cost.

To promote the visual applications of maritime UAVs, it is necessary to continue the research on lightweight detection methods for small objects. We also have observed several trends of maritime UAVs that will be potentially developed in the future, which can be listed in 5 parts.

Image Preprocessing Technology. The imaging quality for cameras loaded on maritime UAVs is always unfriendly due to the greatly changeable maritime environments. The sharp motion of the camera and observed objects will bring noises and blurs to the videos/images. In addition, the poor visibility, under haze and low-light conditions, has a large impact on object detection. Therefore, it is helpful to improve the image quality by proper preprocessing operations, i.e., image denoising (Kong et al., 2020), deblurring (Zhang et al., 2022), dehazing (Gui et al., 2021) and enhancement (Cheng et al., 2023). For instance, Zheng and Zhang (2023) proposed a saliency-guided parallel learning mechanism to remove UAV aerial image haze. It takes the particular imaging mechanism of UAVs into consideration. In order to tackle the artifacts caused by low resolution, motion blur, and other environmental factors, Agarwal et al. (2021) studied state-of-the-art super-resolution algorithms and improved the quality of aerial images.

Data Augmentation Technology. A deep learning-based object detection model relies on large quantities of training samples. However, due to the relatively high acquisition cost of maritime UAV aerial images, dataset scarcity is still a trouble. The data augmentation techniques assist in increasing the size and scale of training datasets, which is always used to relieve the scarcity problem. An adaptive resampling augmentation strategy can logically augment the UAV aerial images (Chen et al., 2019). Shin et al. (2020) extracted the mask of foreground objects and combined them with new backgrounds, automatically generating the location and classification information. In some special environments, there may be a prohibition by laws. Therefore, Kiefer et al. (2022) discovered the potential application of synthetic data and expands the open-source framework, named DeepGTAV, to apply to the UAV aerial scenarios. Yu et al. (2021a) indicated that excessive data augmentation can heighten the regularization effect and make the training difficult to converge. It is an interesting direction to explore the data augmentation strategy that is suitable for maritime UAV aerial images.

Semantic Segmentation Technology. The semantic segmentation for UAV remote sensing images is one of the emerging and challenging research focuses at present. Compared with the satellite-based remote sensing platform, the UAV platform can fly close to the sea surface to improve the resolution of maritime objects. Through assigning a class label to each pixel in the UAV aerial image, semantic segmentation assists to facilitate maritime scene understanding. However, this advanced visual task also encounter the problem of insufficient computing and storage capacity. A survey on real-time semantic segmentation manifests that compact and efficient models can work well on resource-constrained hardware and keep balance between latency and accuracy (Holder and Shafique, 2022). Liu et al. (2021) proposed an efficient lightweight network with a few parameters by taking the EfficientNet-b1 (Tan et al., 2020) as a backbone, as well as the feature extraction structure designed by the NAS approach. The recently popular segment anything model (SAM) (Kirillov et al., 2023) has greatly promoted its applications in various domains, and it is a worthy direction to look forward to the introduction of SAM on maritime UAVs.

Multi-sensor Fusion Technology. The maritime UAVs are capable of obtaining enough comprehensive and accurate information by multi-sensor fusion technology. Using a single sensor results in the information inconsistency and insufficient accuracy. To achieve easier and faster maritime object detection of maritime UAVs under complex environments, it is an efficient way to combine and fuse images from visible and infrared sensors (Jiang et al., 2017a). The cameras just provide visual information, which is easy to be affected by the harsh maritime environments. A multi-modal sensor fusion approach was proposed by Stanislas and Dunbabin (2018) to improve the robustness of detection and classification performance. Wu et al. (2022b) proposed a multi-sensor fusion perception system, which

was able to improve the information consistency and data accuracy of ship motion. Moreover, ship trajectory prediction technology (Zhang et al., 2023) is also an important part for maritime data fusion. However, most of the existing multi-source data fusion methods utilize multi-sensors equipped on ships or shore (Liu et al., 2022; Qu et al., 2023). There is a potential and start-up direction to realize the data fusion by using maritime UAV-based cameras and other sensors, which is also beneficial for detection and localization accuracy (Zhou et al., 2019a; Xiu et al., 2019; Kim et al., 2020).

Task Offloading Strategy. The computation-intensive tasks usually require for the high processing performance supported by large models. But many deep learning-based models are so cumbersome that are not suited to deploy on maritime UAV platforms. One of the effective solutions is to offload the task to on-ground servers or nearby UAVs whose computing and energy resources are available. In the edge computing scenario, the maritime UAVs offload tasks, such as object detection and semantic segmentation, to the edge server located at the shore-based or ship-borne station, and then the edge server returns processing results to the UAVs. In this way, the energy consumption and processing delay of maritime UAVs will be greatly reduced. A UAV-enabled fog computing network proposed by Li et al. (2020b) provided an effective strategy for the multi-task offloading. However, there are latency and security issues on the transmission of images and videos. Considering that the video transmission bandwidth was limited, Rudol and Doherty (2019) evaluated deep learning-based object detection methods by using common video compression technologies. There are two kinds of task offloading methods, namely traditional methods based on heuristic algorithms and intelligent methods based on online learning, and the latter is the focus of future research (Islam et al., 2021).

6. Conclusion and Future Perspectives

In this paper, we surveyed more than 200 recent studies about UAV-based object detection by using deep learning technologies. We first discussed the specific challenges for object detection on maritime UAVs, and presented a systematic study on the detection methods for UAV aerial images. Concretely, about the challenge of object feature diversity, we provided an overview of scale-aware, view-aware, and small object detection methods. Regarding the poor efficiency issue caused by device limitation, we reviewed the lightweight methods. We also presented a review of rotated object detection and other methods. Moreover, we reviewed UAV aerial image/video datasets all along with their characteristics, and then proposed our MS2ship dataset for ship detection on maritime UAVs. In addition, we presented evaluation metrics and analyzed experimental results by using state-of-the-art object detection methods. Lastly, we presented the discussion of limitations, interrelated and potential works about the intelligent development of maritime UAVs. By the image preprocessing and data augmentation techniques, the detection accuracy will obtain a certain improvement, but it is still a critical challenge to speed the inference process in the model deployment stage. The task offloading is an effective solution to deal with the deployment of large models, which is suitable for some specific applications. To make maritime UAVs more intelligent and practical, future work will focus on the semantic segmentation and multi-source data fusion technologies.

Declaration of competing interest

The authors declare that they have no known competing financial interests or personal relationships that could have appeared to influence the work reported in this paper.

Acknowledgments

The work described in this paper was supported by grants from the National Key Research and Development Program of China (No.: 2022YFB4300300), and the Research Project of Wuhan University of Technology ChongQing Research Institute (No.: YF2021-13).

References

- Adams, S.M., Friedland, C.J., 2011. A survey of unmanned aerial vehicle (uav) usage for imagery collection in disaster research and management, in: 9th International Workshop on Remote Sensing for Disaster Response, pp. 1–8.
- Agarwal, A., Ratha, N., Vatsa, M., Singh, R., 2021. Impact of super-resolution and human identification in drone surveillance, in: IEEE International Workshop on Information Forensics and Security, IEEE. pp. 1–6.
- Albaba, B.M., Ozer, S., 2021. Synet: An ensemble network for object detection in uav images, in: 25th International Conference on Pattern Recognition, IEEE. pp. 10227–10234.

- Alvey, B., Anderson, D.T., Buck, A., Deardorff, M., Scott, G., Keller, J.M., 2021. Simulated photorealistic deep learning framework and workflows to accelerate computer vision and unmanned aerial vehicle research, in: *Proceedings of the IEEE/CVF International Conference on Computer Vision*, pp. 3889–3898.
- Arkin, E., Yadikar, N., Muhtar, Y., Ubul, K., 2021. A survey of object detection based on cnn and transformer, in: *IEEE 2nd International Conference on Pattern Recognition and Machine Learning*, IEEE. pp. 99–108.
- Benjdira, B., Koubaa, A., Azar, A.T., Khan, Z., Ammar, A., Boulila, W., 2022. Tau: A framework for video-based traffic analytics leveraging artificial intelligence and unmanned aerial systems. *Eng. Appl. Artif. Intell.* 114, 105095.
- Bosquet, B., Mucientes, M., Brea, V.M., 2020. Stdnet: Exploiting high resolution feature maps for small object detection. *Eng. Appl. Artif. Intell.* 91, 103615.
- Bosquet, B., Mucientes, M., Brea, V.M., 2021. Stdnet-st: Spatio-temporal convnet for small object detection. *Pattern Recognit.* 116, 107929.
- Bouguetaya, A., Zarzour, H., Kechida, A., Taberkit, A.M., 2021. Vehicle detection from uav imagery with deep learning: a review. *IEEE Trans. Neural Netw. Learn. Syst.* .
- Bozcan, I., Kayacan, E., 2020. Au-air: A multi-modal unmanned aerial vehicle dataset for low altitude traffic surveillance, in: *IEEE International Conference on Robotics and Automation*, IEEE. pp. 8504–8510.
- Cafarelli, D., Ciampi, L., Vadicamo, L., Gennaro, C., Berton, A., Paterni, M., Benvenuti, C., Passera, M., Falchi, F., 2022. Mobdrone: A drone video dataset for man overboard rescue, in: *Image Analysis and Processing–ICIAP 2022: 21st International Conference*, Springer. pp. 633–644.
- Cai, Y., Du, D., Zhang, L., Wen, L., Wang, W., Wu, Y., Lyu, S., 2019. Guided attention network for object detection and counting on drones. *arXiv preprint arXiv:1909.11307* .
- Cai, Z., Vasconcelos, N., 2018. Cascade r-cnn: Delving into high quality object detection, in: *Proceedings of the IEEE Conference on Computer Vision and Pattern Recognition*, pp. 6154–6162.
- Cazzato, D., Cimarelli, C., Sanchez-Lopez, J.L., Voos, H., Leo, M., 2020. A survey of computer vision methods for 2d object detection from unmanned aerial vehicles. *J. Imaging* 6, 78.
- Chen, C., Liu, M.Y., Tuzel, O., Xiao, J., 2017a. R-cnn for small object detection, in: *ACCV 2016: 13th Asian Conference on Computer Vision*, Springer. pp. 214–230.
- Chen, C., Zhang, Y., Lv, Q., Wei, S., Wang, X., Sun, X., Dong, J., 2019. Rrnet: A hybrid detector for object detection in drone-captured images, in: *Proceedings of the IEEE/CVF International Conference on Computer Vision*, pp. 0–0.
- Chen, G., Choi, W., Yu, X., Han, T., Chandraker, M., 2017b. Learning efficient object detection models with knowledge distillation. *Adv. Neural Inform. Process. Syst.* 30.
- Cheng, N., Xie, H., Zhu, X., Wang, H., 2023. Joint image enhancement learning for marine object detection in natural scene. *Eng. Appl. Artif. Intell.* 120, 105905.
- Dai, J., Li, Y., He, K., Sun, J., 2016. R-fcn: Object detection via region-based fully convolutional networks. *Adv. Neural Inform. Process. Syst.* 29.
- Dai, J., Qi, H., Xiong, Y., Li, Y., Zhang, G., Hu, H., Wei, Y., 2017. Deformable convolutional networks, in: *Proceedings of the IEEE International Conference on Computer Vision*, pp. 764–773.
- Dai, L., Liu, H., Tang, H., Wu, Z., Song, P., 2022. Ao2-detr: Arbitrary-oriented object detection transformer. *arXiv preprint arXiv:2205.12785* .
- Dalal, N., Triggs, B., 2005. Histograms of oriented gradients for human detection, in: *IEEE Computer Society Conference on Computer Vision and Pattern Recognition*, IEEE. pp. 886–893.
- Deng, C., Wang, M., Liu, L., Liu, Y., Jiang, Y., 2021. Extended feature pyramid network for small object detection. *IEEE Trans. Multimedia* 24, 1968–1979.
- Ding, J., Xue, N., Long, Y., Xia, G.S., Lu, Q., 2019. Learning roi transformer for oriented object detection in aerial images, in: *Proceedings of the IEEE/CVF Conference on Computer Vision and Pattern Recognition*, pp. 2849–2858.
- Ding, K., He, G., Gu, H., Zhong, Z., Xiang, S., Pan, C., 2020. Train in dense and test in sparse: A method for sparse object detection in aerial images. *IEEE Geosci. Remote Sens. Lett.* 19, 1–5.
- Dosovitskiy, A., Beyer, L., Kolesnikov, A., Weissenborn, D., Zhai, X., Unterthiner, T., Dehghani, M., Minderer, M., Heigold, G., Gelly, S., et al., 2020. An image is worth 16x16 words: Transformers for image recognition at scale. *arXiv preprint arXiv:2010.11929* .
- Du, H., Shi, H., Zeng, D., Zhang, X.P., Mei, T., 2022. The elements of end-to-end deep face recognition: A survey of recent advances. *ACM Comput. Surv.* 54, 1–42.
- Duan, G.J., Zhang, P.F., 2014. Research on application of uav for maritime supervision. *J. Shipping Ocean Eng.* 4, 322–326.
- Duan, K., Bai, S., Xie, L., Qi, H., Huang, Q., Tian, Q., 2022. Centernet++ for object detection. *arXiv preprint arXiv:2204.08394* .
- Felzenszwalb, P., McAllester, D., Ramanan, D., 2008. A discriminatively trained, multiscale, deformable part model, in: *Proceedings of the IEEE Conference on Computer Vision and Pattern Recognition*, IEEE. pp. 1–8.
- Feng, K., Li, W., Han, J., Pan, F., 2022. Low-latency aerial images object detection for uav. *Unmanned Syst.* 10, 57–67.
- Feraru, V.A., Andersen, R.E., Boukas, E., 2020. Towards an autonomous uav-based system to assist search and rescue operations in man overboard incidents, in: *IEEE International Symposium on Safety, Security, and Rescue Robotics*, IEEE. pp. 57–64.
- Fu, L., Gu, W.b., Li, W., Chen, L., Ai, Y.b., Wang, H.l., 2021. Bidirectional parallel multi-branch convolution feature pyramid network for target detection in aerial images of swarm uavs. *Def. Technol.* 17, 1531–1541.
- Gao, X.y., Mu, X.d., Sun, D., Liu, S.l., 2014. Study on selection of maritime supervision unmanned aerial vehicle and mission payloads, in: *CICTP 2014: Safe, Smart, and Sustainable Multimodal Transportation Systems*, pp. 79–88.
- Gasienica-Jozkow, J., Knapik, M., Cyganek, B., 2021. An ensemble deep learning method with optimized weights for drone-based water rescue and surveillance. *Integr. Comput. Aided Eng.* 28, 221–235.
- Ge, D.H., Li, H., Zhang, L., Liu, R., Shen, P., Miao, Q.G., 2020. Survey of lightweight neural network. *J. Softw.* 31, 2627–2653.
- Ge, Z., Liu, S., Wang, F., Li, Z., Sun, J., 2021. Yolox: Exceeding yolo series in 2021. *arXiv preprint arXiv:2107.08430* .
- Girshick, R., 2015. Fast r-cnn, in: *Proceedings of the IEEE International Conference on Computer Vision*, pp. 1440–1448.
- Girshick, R., Donahue, J., Darrell, T., Malik, J., 2014. Rich feature hierarchies for accurate object detection and semantic segmentation, in:

- Proceedings of the IEEE Conference on Computer Vision and Pattern Recognition, pp. 580–587.
- Gui, J., Cong, X., Cao, Y., Ren, W., Zhang, J., Zhang, J., Tao, D., 2021. A comprehensive survey on image dehazing based on deep learning. *arXiv preprint arXiv:2106.03323*.
- Guo, Y., Yu, H., Ma, L., Zeng, L., Luo, X., 2023. Thfe: A triple-hierarchy feature enhancement method for tiny boat detection. *Eng. Appl. Artif. Intell.* 123, 106271.
- Gupta, A., Anpalagan, A., Guan, L., Khwaja, A.S., 2021. Deep learning for object detection and scene perception in self-driving cars: Survey, challenges, and open issues. *Array* 10, 100057.
- Han, J., Ding, J., Xue, N., Xia, G.S., 2021. Redet: A rotation-equivariant detector for aerial object detection, in: *Proceedings of the IEEE/CVF Conference on Computer Vision and Pattern Recognition*, pp. 2786–2795.
- He, K., Gkioxari, G., Dollár, P., Girshick, R., 2017. Mask r-cnn, in: *Proceedings of the IEEE International Conference on Computer Vision*, pp. 2961–2969.
- Holder, C.J., Shafique, M., 2022. On efficient real-time semantic segmentation: a survey. *arXiv preprint arXiv:2206.08605*.
- Hong, S., Kang, S., Cho, D., 2019. Patch-level augmentation for object detection in aerial images, in: *Proceedings of the IEEE/CVF International Conference on Computer Vision Workshops*, pp. 0–0.
- Hou, Z., Yan, J., Yang, B., Ding, Z., 2021. A novel uav aerial vehicle detection method based on attention mechanism and multi-scale feature cross fusion, in: *2nd International Conference on Artificial Intelligence in Electronics Engineering*, pp. 51–59.
- Howard, A.G., Zhu, M., Chen, B., Kalenichenko, D., Wang, W., Weyand, T., Andreetto, M., Adam, H., 2017. Mobilenets: Efficient convolutional neural networks for mobile vision applications. *arXiv preprint arXiv:1704.04861*.
- Huang, L., Yang, Y., Deng, Y., Yu, Y., 2015. Densebox: Unifying landmark localization with end to end object detection. *arXiv preprint arXiv:1509.04874*.
- Huang, R., Pedoeem, J., Chen, C., 2018. Yolo-lite: a real-time object detection algorithm optimized for non-gpu computers, in: *IEEE International Conference on Big Data, IEEE*, pp. 2503–2510.
- Islam, A., Debnath, A., Ghose, M., Chakraborty, S., 2021. A survey on task offloading in multi-access edge computing. *J. Syst. Archit.* 118, 102225.
- Jain, A., Ramaprasad, R., Narang, P., Mandal, M., Chamola, V., Yu, F.R., Guizan, M., 2021. Ai-enabled object detection in uavs: challenges, design choices, and research directions. *IEEE Netw.* 35, 129–135.
- Jiang, S., Lin, Z., Li, Y., Shu, Y., Liu, Y., 2021. Flexible high-resolution object detection on edge devices with tunable latency, in: *Proceedings of the 27th Annual International Conference on Mobile Computing and Networking*, pp. 559–572.
- Jiang, S., Luo, B., Liu, J., Zhang, Y., Zhang, L., 2017a. Uav-based vehicle detection by multi-source images, in: *Computer Vision: Second CCF Chinese Conference, Springer*, pp. 38–49.
- Jiang, Y., Zhu, X., Wang, X., Yang, S., Li, W., Wang, H., Fu, P., Luo, Z., 2017b. R2cnn: Rotational region cnn for orientation robust scene text detection. *arXiv preprint arXiv:1706.09579*.
- Jocher, G., 2020. YOLOv5 by Ultralytics. URL: <https://github.com/ultralytics/yolov5>.
- Kiefer, B., Ott, D., Zell, A., 2022. Leveraging synthetic data in object detection on unmanned aerial vehicles, in: *26th International Conference on Pattern Recognition, IEEE*, pp. 3564–3571.
- Kim, S.W., Kim, D., Lee, Y.K., Lee, I., Lee, S., Kim, J., Kim, K., Ryu, J.H., 2020. Operational ship monitoring based on multi-platforms (satellite, uav, hf radar, ais). *Korean J. Remote Sens.* 36, 379–399.
- Kirillov, A., Mintun, E., Ravi, N., Mao, H., Rolland, C., Gustafson, L., Xiao, T., Whitehead, S., Berg, A.C., Lo, W.Y., et al., 2023. Segment anything. *arXiv preprint arXiv:2304.02643*.
- Kong, M.C., Roh, M.I., Kim, K.S., Lee, J., Kim, J., Lee, G., 2022. Object detection method for ship safety plans using deep learning. *Ocean Eng.* 246, 110587.
- Kong, Z., Yang, X., He, L., 2020. A comprehensive comparison of multi-dimensional image denoising methods. *arXiv preprint arXiv:2011.03462*.
- Krizhevsky, A., Sutskever, I., Hinton, G.E., 2017. Imagenet classification with deep convolutional neural networks. *Commun. ACM* 60, 84–90.
- Law, H., Deng, J., 2018. Cornernet: Detecting objects as paired keypoints, in: *European Conference on Computer Vision*, pp. 734–750.
- Li, C., Yang, T., Zhu, S., Chen, C., Guan, S., 2020a. Density map guided object detection in aerial images, in: *Proceedings of the IEEE/CVF Conference on Computer Vision and Pattern Recognition*, pp. 190–191.
- Li, S., Yeung, D.Y., 2017. Visual object tracking for unmanned aerial vehicles: A benchmark and new motion models, in: *Proceedings of the AAAI Conference on Artificial Intelligence*, pp. 4140–4146.
- Li, W., Chen, Y., Hu, K., Zhu, J., 2022. Oriented reppoints for aerial object detection, in: *Proceedings of the IEEE/CVF Conference on Computer Vision and Pattern Recognition*, pp. 1829–1838.
- Li, X., Zhou, L., Sun, Y., Ulziinyam, B., 2020b. Multi-task offloading scheme for uav-enabled fog computing networks. *Eurasip J. Wireln. Commun. Netw.* 2020, 1–16.
- Li, Y., Pang, Y., Cao, J., Shen, J., Shao, L., 2021. Improving single shot object detection with feature scale unmixing. *IEEE Trans. Image Process.* 30, 2708–2721.
- Li, Z., Zhou, F., 2017. Fssd: feature fusion single shot multibox detector. *arXiv preprint arXiv:1712.00960*.
- Liang, X., Zhang, J., Zhuo, L., Li, Y., Tian, Q., 2019. Small object detection in unmanned aerial vehicle images using feature fusion and scaling-based single shot detector with spatial context analysis. *IEEE Trans. Circuits Syst. Video Technol.* 30, 1758–1770.
- Lin, H., Zhou, J., Gan, Y., Vong, C.M., Liu, Q., 2020. Novel up-scale feature aggregation for object detection in aerial images. *Neurocomputing* 411, 364–374.
- Lin, M., Wang, P., Sun, Z., Chen, H., Sun, X., Qian, Q., Li, H., Jin, R., 2021a. Zen-nas: A zero-shot nas for high-performance image recognition, in: *Proceedings of the IEEE/CVF International Conference on Computer Vision*, pp. 347–356.
- Lin, Q., Ding, Y., Xu, H., Lin, W., Li, J., Xie, X., 2021b. Ecascade-rnn: Enhanced cascade rnn for multi-scale object detection in uav images, in: *7th International Conference on Automation, Robotics and Applications, IEEE*, pp. 268–272.

- Lin, T.Y., Dollár, P., Girshick, R., He, K., Hariharan, B., Belongie, S., 2017a. Feature pyramid networks for object detection, in: Proceedings of the IEEE Conference on Computer Vision and Pattern Recognition, pp. 2117–2125.
- Lin, T.Y., Goyal, P., Girshick, R., He, K., Dollár, P., 2017b. Focal loss for dense object detection, in: Proceedings of the IEEE International Conference on Computer Vision, pp. 2980–2988.
- Lin, T.Y., Maire, M., Belongie, S., Hays, J., Perona, P., Ramanan, D., Dollár, P., Zitnick, C.L., 2014. Microsoft coco: Common objects in context, in: European Conference on Computer Vision, Springer. pp. 740–755.
- Liu, G., Hu, Y., Chen, Z., Guo, J., Ni, P., 2023a. Lightweight object detection algorithm for robots with improved yolov5. Eng. Appl. Artif. Intell. 123, 106217.
- Liu, H., Duan, X., Chen, H., Lou, H., Deng, L., 2023b. Dbf-yolo: Uav small targets detection based on shallow feature fusion. IEEE Trans. Electr. Electron. Eng. 18, 605–612.
- Liu, R.W., Guo, Y., Nie, J., Hu, Q., Xiong, Z., Yu, H., Guizani, M., 2022. Intelligent edge-enabled efficient multi-source data fusion for autonomous surface vehicles in maritime internet of things. IEEE Trans. Green Commun. Netw. 6, 1574–1587.
- Liu, S., Cheng, J., Liang, L., Bai, H., Dang, W., 2021. Light-weight semantic segmentation network for uav remote sensing images. IEEE J. Sel. Top. Appl. Earth Obs. Remote Sens. 14, 8287–8296.
- Liu, W., Anguelov, D., Erhan, D., Szegedy, C., Reed, S., Fu, C.Y., Berg, A.C., 2016. Ssd: Single shot multibox detector, in: European Conference on Computer Vision, Springer. pp. 21–37.
- Liu, W., Hasan, I., Liao, S., 2023c. Center and scale prediction: Anchor-free approach for pedestrian and face detection. Pattern Recognit. 135, 109071.
- Liu, X., Li, Y., Shuang, F., Gao, F., Zhou, X., Chen, X., 2020a. Issd: Improved ssd for insulator and spacer online detection based on uav system. Sensors 20, 6961.
- Liu, Z., Hu, J., Weng, L., Yang, Y., 2017a. Rotated region based cnn for ship detection, in: IEEE International Conference on Image Processing, IEEE. pp. 900–904.
- Liu, Z., Li, D., Ge, S.S., Tian, F., 2020b. Small traffic sign detection from large image. Appl. Intell. 50, 1–13.
- Liu, Z., Li, J., Shen, Z., Huang, G., Yan, S., Zhang, C., 2017b. Learning efficient convolutional networks through network slimming, in: Proceedings of the IEEE International Conference on Computer Vision, pp. 2736–2744.
- Lyu, H., Shao, Z., Cheng, T., Yin, Y., Gao, X., 2022. Sea-surface object detection based on electro-optical sensors: A review. IEEE Intell. Transp. Syst. Mag. , 2–27.
- Majid Azimi, S., 2018. Shuffledet: real-time vehicle detection network in on-board embedded uav imagery, in: European Conference on Computer Vision, pp. 0–0.
- Mandal, M., Shah, M., Meena, P., Devi, S., Vipparthi, S.K., 2019a. Avdnet: A small-sized vehicle detection network for aerial visual data. IEEE Geosci. Remote Sens. Lett. 17, 494–498.
- Mandal, M., Shah, M., Meena, P., Vipparthi, S.K., 2019b. Sssdet: Simple short and shallow network for resource efficient vehicle detection in aerial scenes, in: IEEE International Conference on Image Processing, IEEE. pp. 3098–3102.
- Micheal, A.A., Vani, K., Sanjeevi, S., Lin, C.H., 2021. Object detection and tracking with uav data using deep learning. J. Indian Soc. Remote Sens. 49, 463–469.
- Mittal, P., Singh, R., Sharma, A., 2020. Deep learning-based object detection in low-altitude uav datasets: A survey. Image Vis. Comput. 104, 104046.
- Mittal, U., Chawla, P., Tiwari, R., 2023. Ensemblenet: A hybrid approach for vehicle detection and estimation of traffic density based on faster r-cnn and yolo models. Neural. Comput. Appl. 35, 4755–4774.
- Mueller, M., Smith, N., Ghanem, B., 2016. A benchmark and simulator for uav tracking, in: European Conference on Computer Vision, Springer. pp. 445–461.
- Muhammad, B., Gregersen, A., 2022. Maritime drone services ecosystem-potentials and challenges, in: IEEE International Black Sea Conference on Communications and Networking, IEEE. pp. 6–13.
- Nguyen, K., Fookes, C., Sridharan, S., Tian, Y., Liu, X., Liu, F., Ross, A., 2022. The state of aerial surveillance: A survey. arXiv preprint arXiv:2201.03080 .
- Nomikos, N., Gkonis, P.K., Bithas, P.S., Trakadas, P., 2022. A survey on uav-aided maritime communications: Deployment considerations, applications, and future challenges. arXiv preprint arXiv:2209.09605 .
- Prasad, D.K., Rajan, D., Rachmawati, L., Rajabally, E., Quek, C., 2017. Video processing from electro-optical sensors for object detection and tracking in a maritime environment: A survey. IEEE Trans. Intell. Transp. Syst. 18, 1993–2016.
- Qi, Y., Wang, D., Xie, J., Lu, K., Wan, Y., Fu, S., 2019. Birdseyeview: aerial view dataset for object classification and detection, in: IEEE Globecom Workshops, IEEE. pp. 1–6.
- Qian, W., Yang, X., Peng, S., Yan, J., Guo, Y., 2021. Learning modulated loss for rotated object detection, in: Proceedings of the AAAI Conference on Artificial Intelligence, pp. 2458–2466.
- Qian, W., Yang, X., Peng, S., Zhang, X., Yan, J., 2022. Rsdet++: Point-based modulated loss for more accurate rotated object detection. IEEE Trans. Circuits Syst. Video Technol. 32, 7869–7879.
- Qu, J., Guo, Y., Lu, Y., Zhu, F., Huan, Y., Liu, R.W., 2022. Intelligent maritime surveillance framework driven by fusion of camera-based vessel detection and ais data, in: IEEE International Conference on Intelligent Transportation Systems, IEEE. pp. 2280–2285.
- Qu, J., Liu, R.W., Guo, Y., Lu, Y., Su, J., Li, P., 2023. Improving maritime traffic surveillance in inland waterways using the robust fusion of ais and visual data. Ocean Eng. 275, 114198.
- Rabah, M., Rohan, A., Haghbayan, M.H., Plosila, J., Kim, S.H., 2020. Heterogeneous parallelization for object detection and tracking in uavs. IEEE Access 8, 42784–42793.
- Rad, P.A., Hofmann, D., Mendez, S.A.P., Goehringer, D., 2021. Optimized deep learning object recognition for drones using embedded gpu, in: 26th IEEE International Conference on Emerging Technologies and Factory Automation, IEEE. pp. 1–7.

- RangiLyu, 2021. Nanodet-plus: Super fast and high accuracy lightweight anchor-free object detection model. <https://github.com/RangiLyu/nanodet>.
- Razaak, M., Kerdegari, H., Argyriou, V., Remagnino, P., 2019. Multi-scale feature fused single shot detector for small object detection in uav images, in: Computer Vision Systems: 12th International Conference, Springer. pp. 778–786.
- Redmon, J., Divvala, S., Girshick, R., Farhadi, A., 2016. You only look once: Unified, real-time object detection, in: Proceedings of the IEEE Conference on Computer Vision and Pattern Recognition, pp. 779–788.
- Rekavandi, A.M., Xu, L., Boussaid, F., Seghouane, A.K., Hoefs, S., Bennamoun, M., 2022. A guide to image and video based small object detection using deep learning: Case study of maritime surveillance. *arXiv preprint arXiv:2207.12926*.
- Ren, S., He, K., Girshick, R., Sun, J., 2015. Faster r-cnn: Towards real-time object detection with region proposal networks. *Adv. Neural Inform. Process. Syst.* 28.
- Ribeiro, M., Damas, B., Bernardino, A., 2022. Real-time ship segmentation in maritime surveillance videos using automatically annotated synthetic datasets. *Sensors* 22, 8090.
- Ribeiro, R., Cruz, G., Matos, J., Bernardino, A., 2017. A data set for airborne maritime surveillance environments. *IEEE Trans. Circuits Syst. Video Technol.* 29, 2720–2732.
- Robicquet, A., Sadeghian, A., Alahi, A., Savarese, S., 2016. Learning social etiquette: Human trajectory understanding in crowded scenes, in: European Conference on Computer Vision, Springer. pp. 549–565.
- Rudol, P., Doherty, P., 2019. Evaluation of human body detection using deep neural networks with highly compressed videos for uav search and rescue missions, in: PRICAI 2019: Trends in Artificial Intelligence: 16th Pacific Rim International Conference on Artificial Intelligence, Springer. pp. 402–417.
- Shao, Z., Wu, W., Wang, Z., Du, W., Li, C., 2018. Seaships: A large-scale precisely annotated dataset for ship detection. *IEEE Trans. Multimedia* 20, 2593–2604.
- Shen, H., Lin, D., Song, T., 2022. Object detection deployed on uavs for oblique images by fusing imu information. *IEEE Geosci. Remote Sens. Lett.* 19, 1–5.
- Shen, Z., Liu, Z., Li, J., Jiang, Y.G., Chen, Y., Xue, X., 2017. Dsod: Learning deeply supervised object detectors from scratch, in: Proceedings of the IEEE International Conference on Computer Vision, pp. 1919–1927.
- Shin, H.C., Lee, K.I., Lee, C.E., 2020. Data augmentation method of object detection for deep learning in maritime image, in: IEEE International Conference on Big Data and Smart Computing, IEEE. pp. 463–466.
- Singh, B., Davis, L.S., 2018. An analysis of scale invariance in object detection snip, in: Proceedings of the IEEE Conference on Computer Vision and Pattern Recognition, pp. 3578–3587.
- Srivastava, S., Narayan, S., Mittal, S., 2021. A survey of deep learning techniques for vehicle detection from uav images. *J. Syst. Archit.* 117, 102152.
- Stanislas, L., Dunbabin, M., 2018. Multimodal sensor fusion for robust obstacle detection and classification in the maritime robotx challenge. *IEEE J. Ocean. Eng.* 44, 343–351.
- Tan, M., Pang, R., Le, Q.V., 2020. Efficientdet: Scalable and efficient object detection, in: Proceedings of the IEEE Conference on Computer Vision Pattern Recognition, pp. 10781–10790.
- Tian, G., Liu, J., Yang, W., 2021. A dual neural network for object detection in uav images. *Neurocomputing* 443, 292–301.
- Tian, Z., Shen, C., Chen, H., He, T., 2019. Fcos: Fully convolutional one-stage object detection, in: Proceedings of the IEEE/CVF International Conference on Computer Vision, pp. 9627–9636.
- Tian, Z., Shen, C., Chen, H., He, T., 2020. Fcos: A simple and strong anchor-free object detector. *IEEE Trans. Pattern Anal. Mach. Intell.*.
- Varga, L.A., Kiefer, B., Messmer, M., Zell, A., 2022. Seadronessee: A maritime benchmark for detecting humans in open water, in: Proceedings of the IEEE/CVF Winter Conference on Applications of Computer Vision, pp. 2260–2270.
- Viola, P., Jones, M., 2001. Rapid object detection using a boosted cascade of simple features, in: Proceedings of IEEE Computer Society Conference on Computer Vision and Pattern Recognition, IEEE. pp. I–I.
- Wang, C.Y., Bochkovskiy, A., Liao, H.Y.M., 2022. Yolov7: Trainable bag-of-freebies sets new state-of-the-art for real-time object detectors. *arXiv preprint arXiv:2207.02696*.
- Wang, H., Jiang, L., Zhao, Q., Li, H., Yan, K., Yang, Y., Li, S., Zhang, Y., Qiao, L., Fu, C., et al., 2021. Progressive structure network-based multiscale feature fusion for object detection in real-time application. *Eng. Appl. Artif. Intell.* 106, 104486.
- Wu, B., Iandola, F., Jin, P.H., Keutzer, K., 2017. Squeezedet: Unified, small, low power fully convolutional neural networks for real-time object detection for autonomous driving, in: Proceedings of the IEEE Conference on Computer Vision and Pattern Recognition, pp. 129–137.
- Wu, J., Leng, C., Wang, Y., Hu, Q., Cheng, J., 2016. Quantized convolutional neural networks for mobile devices, in: Proceedings of the IEEE Conference on Computer Vision and Pattern Recognition, pp. 4820–4828.
- Wu, X., Li, W., Hong, D., Tao, R., Du, Q., 2022a. Deep learning for unmanned aerial vehicle-based object detection and tracking: A survey. *IEEE Geosci. Remote Sens. Mag.* 10, 91–124.
- Wu, Y., Chu, X., Deng, L., Lei, J., He, W., Królczyk, G., Li, Z., 2022b. A new multi-sensor fusion approach for integrated ship motion perception in inland waterways. *Measurement* 200, 111630.
- Xiu, S., Wen, Y., Yuan, H., Xiao, C., Zhan, W., Zou, X., Zhou, C., Shah, S.C., 2019. A multi-feature and multi-level matching algorithm using aerial image and ais for vessel identification. *Sensors* 19, 1317.
- Xu, J., Li, Y., Wang, S., 2022a. Adazoom: Towards scale-aware large scene object detection. *IEEE Trans. Multimedia*.
- Xu, X., Jiang, Y., Chen, W., Huang, Y., Zhang, Y., Sun, X., 2022b. Damo-yolo: A report on real-time object detection design. *arXiv preprint arXiv:2211.15444*.
- Xu, X., Zhang, X., Yu, B., Hu, X.S., Rowen, C., Hu, J., Shi, Y., 2019. Dac-sdc low power object detection challenge for uav applications. *IEEE Trans. Pattern Anal. Mach. Intell.* 43, 392–403.
- Yang, C., Huang, Z., Wang, N., 2022a. Querydet: Cascaded sparse query for accelerating high-resolution small object detection, in: Proceedings

- of the IEEE/CVF Conference on Computer Vision and Pattern Recognition, pp. 13668–13677.
- Yang, T., Jiang, Z., Sun, R., Cheng, N., Feng, H., 2020. Maritime search and rescue based on group mobile computing for unmanned aerial vehicles and unmanned surface vehicles. *IEEE Trans. Industr. Inform.* 16, 7700–7708.
- Yang, X., Hou, L., Zhou, Y., Wang, W., Yan, J., 2021. Dense label encoding for boundary discontinuity free rotation detection, in: *Proceedings of the IEEE/CVF Conference on Computer Vision and Pattern Recognition*, pp. 15819–15829.
- Yang, X., Zhang, G., Yang, X., Zhou, Y., Wang, W., Tang, J., He, T., Yan, J., 2022b. Detecting rotated objects as gaussian distributions and its 3-d generalization. *IEEE Trans. Pattern Anal. Mach. Intell.* .
- Yao, F., Wang, S., Ding, L., Zhong, G., Bullock, L.B., Xu, Z., Dong, J., 2022. Lightweight network learning with zero-shot neural architecture search for uav images. *Knowl. Based Syst.* , 110142.
- Ye, J., Lu, X., Lin, Z., Wang, J.Z., 2018. Rethinking the smaller-norm-less-informative assumption in channel pruning of convolution layers. *arXiv preprint arXiv:1802.00124* .
- Ye, T., Zhang, J., Li, Y., Zhang, X., Zhao, Z., Li, Z., 2022. Ct-net: An efficient network for low-altitude object detection based on convolution and transformer. *IEEE Trans. Instrum. Meas.* 71, 1–12.
- Yin, X., Liu, X., 2017. Multi-task convolutional neural network for pose-invariant face recognition. *IEEE Trans. Image Process.* 27, 964–975.
- You, Y., Liu, W., Ze, Y., Li, Y.L., Wang, W., Lu, C., 2022. Ukpghan: A general self-supervised keypoint detector, in: *Proceedings of the IEEE/CVF Conference on Computer Vision and Pattern Recognition*, pp. 17042–17051.
- Yu, G., Chang, Q., Lv, W., Xu, C., Cui, C., Ji, W., Dang, Q., Deng, K., Wang, G., Du, Y., et al., 2021a. Pp-picodet: A better real-time object detector on mobile devices. *arXiv preprint arXiv:2111.00902* .
- Yu, J., Gao, H., Sun, J., Zhou, D., Ju, Z., 2021b. Spatial cognition-driven deep learning for car detection in unmanned aerial vehicle imagery. *IEEE Trans. Cogn. Develop. Syst.* 14, 1574–1583.
- Yu, W., Yang, T., Chen, C., 2021c. Towards resolving the challenge of long-tail distribution in uav images for object detection, in: *Proceedings of the IEEE/CVF Winter Conference on Applications of Computer Vision*, pp. 3258–3267.
- Yu, X., Gong, Y., Jiang, N., Ye, Q., Han, Z., 2020. Scale match for tiny person detection, in: *Proceedings of the IEEE/CVF Winter Conference on Applications of Computer Vision*, pp. 1257–1265.
- Zhang, K., Ren, W., Luo, W., Lai, W.S., Stenger, B., Yang, M.H., Li, H., 2022. Deep image deblurring: A survey. *Int. J. Comput. Vis.* 130, 2103–2130.
- Zhang, M., Taimuri, G., Zhang, J., Hirdaris, S., 2023. A deep learning method for the prediction of 6-dof ship motions in real conditions. *P. I. Mech. Eng. J-J Eng.* , 14750902231157852.
- Zhang, P., Zhong, Y., Li, X., 2019a. Slimyolov3: Narrower, faster and better for real-time uav applications, in: *Proceedings of the IEEE/CVF International Conference on Computer Vision*, pp. 0–0.
- Zhang, R., Li, S., Ji, G., Zhao, X., Li, J., Pan, M., 2021a. Survey on deep learning-based marine object detection. *J. Adv. Transp.* 2021.
- Zhang, S., Chi, C., Yao, Y., Lei, Z., Li, S.Z., 2020. Bridging the gap between anchor-based and anchor-free detection via adaptive training sample selection, in: *Proceedings of the IEEE/CVF Conference on Computer Vision and Pattern Recognition*, pp. 9759–9768.
- Zhang, X., Izquierdo, E., Chandramouli, K., 2019b. Dense and small object detection in uav vis. based on cascade network, in: *Proceedings of the IEEE/CVF International Conference on Computer Vision Workshops*, pp. 0–0.
- Zhang, X., Li, N., Zhang, R., 2021b. An improved lightweight network mobilenetv3 based yolov3 for pedestrian detection, in: *IEEE International Conference on Consumer Electronics and Computer Engineering*, IEEE. pp. 114–118.
- Zhang, X., Zhou, X., Lin, M., Sun, J., 2018. Shufflenet: An extremely efficient convolutional neural network for mobile devices, in: *Proceedings of the IEEE Conference on Computer Vision and Pattern Recognition*, pp. 6848–6856.
- Zhao, H., Zhang, H., Zhao, Y., 2023a. Yolov7-sea: Object detection of maritime uav images based on improved yolov7, in: *Proceedings of the IEEE/CVF Winter Conference on Applications of Computer Vision*, pp. 233–238.
- Zhao, J., Chen, Y., Zhou, Z., Zhao, J., Wang, S., Chen, X., 2023b. Multi-ship speed measurement method based on machine vision and drone images. *IEEE Trans. Instrum. Meas.* .
- Zhao, W., Zhou, M., Wen, P., Gao, Z., Xu, G., Xue, Y., Wang, Z., Zhang, H., 2020. Rapid and accurate object detection on drone based embedded devices with dilated, deformable and pyramid convolution, in: *Second Target Recognition and Artificial Intelligence Summit Forum, SPIE*. pp. 855–860.
- Zheng, R., Zhang, L., 2023. Uav image haze removal based on saliency-guided parallel learning mechanism. *IEEE Geosci. Remote Sens. Lett.* .
- Zheng, Y., Zhang, S., 2020. Mcships: A large-scale ship dataset for detection and fine-grained categorization in the wild, in: *IEEE International Conference on Multimedia and Expo, IEEE*. pp. 1–6.
- Zhou, F., Pan, S., Jiang, J., 2019a. Verification of ais data by using video images taken by a uav. *J. Navig.* 72, 1345–1358.
- Zhou, L., Deng, G., Li, W., Mi, J., Lei, B., 2021. A lightweight se-yolov3 network for multi-scale object detection in remote sensing imagery. *Intern. J. Pattern Recognit. Artif. Intell.* 35, 2150037.
- Zhou, L., Wei, H., Li, H., Zhao, W., Zhang, Y., Zhang, Y., 2020. Arbitrary-oriented object detection in remote sensing images based on polar coordinates. *IEEE Access* 8, 223373–223384.
- Zhou, T., Si, J., Wang, L., Xu, C., Yu, X., 2022. Automatic detection of underwater small targets using forward-looking sonar images. *IEEE Trans. Geosci. Remote Sens.* 60, 1–12.
- Zhou, X., Wang, D., Krähenbühl, P., 2019b. Objects as points. *arXiv preprint arXiv:1904.07850* .
- Zhou, X., Yao, C., Wen, H., Wang, Y., Zhou, S., He, W., Liang, J., 2017. East: an efficient and accurate scene text detector, in: *Proceedings of the IEEE Conference on Computer Vision and Pattern Recognition*, pp. 5551–5560.
- Zhu, P., Wen, L., Bian, X., Ling, H., Hu, Q., 2018. Vision meets drones: A challenge. *arXiv preprint arXiv:1804.07437* .
- Zhu, P., Wen, L., Du, D., Bian, X., Fan, H., Hu, Q., Ling, H., 2021a. Detection and tracking meet drones challenge. *IEEE Trans. Pattern Anal. Mach. Intell.* 44, 7380–7399.
- Zhu, P., Wen, L., Du, D., Bian, X., Hu, Q., Ling, H., 2020. Vision meets drones: Past, present and future. *arXiv preprint arXiv:2001.06303* 1, 8.

Zhu, X., Lyu, S., Wang, X., Zhao, Q., 2021b. Tph-yolov5: Improved yolov5 based on transformer prediction head for object detection on drone-captured scenarios, in: Proceedings of the IEEE/CVF International Conference on Computer Vision, pp. 2778–2788.