

Collaborative Goal Tracking of Multiple Mobile Robots Based on Geometric Graph Neural Network

Qingquan Lin, Weining Lu

Abstract—Multi-robot systems are widely used in spatially distributed tasks, and their collaborative path planning is of great significance for working efficiency. Currently, different multi-robot collaborative path planning methods have been proposed, but how to process the sensory information of neighboring robots at different locations from a local perception perspective in real environment to make better decisions is still a major difficulty. To address this problem, this paper proposes a multi-robot collaborative path planning method based on geometric graph neural network (GeoGNN). GeoGNN introduces the relative position information of neighboring robots into each interaction layer of the graph neural network to better integrate neighbor sensing information. An expert data generation method is designed for the robot to advance in a single step, by which expert data are generated in ROS to train the network. Experimental results show that the accuracy of the proposed method is improved by about 5% compared to the model based only on CNN on the expert data set. In ROS simulation environment path planning test, the success rate is improved by about 4% compared to CNN and flowtime increase is reduced about 8%, which outperforms other graph neural network models.

I. INTRODUCTION

RECENT years have seen the widespread application of multi-robot systems in spatially distributed tasks including logistics [1], agriculture [2], transport systems [3] and so on. In a multi-robot system, different robots are directly or indirectly connected to each other through the network and collaborate with each other to accomplish common or different goals that is not possible for single robot. Path planning of multiple robots is fundamental to cooperation in task execution process, therefore the Multi-Robot Path Planning problem(MRPP), aimed at finding obstacle-free paths to the desired end point for all robots, has attracted extensive research for a long time [4]. MRPP is an NP-hard problem in optimization and has high computational complexity due to multi-objective, which results in a lack of complete algorithms that offer both solution optimality and computational efficiency [5].

This paper focuses on the problem of multi-robot path planning under local observation and communication conditions, with no global positional information. Compared with single robot path planning, multiple robots interconnected through the network in shared environments have the advantage of more sensing information at the same time point, which can be leveraged to generate more efficient routes when the global

map is absent. Motivated by this intuition, various methods have been proposed to tackle the MRPP problem, including artificial potential field method [6], bio-inspired methods like particle swarm optimization [7], learning based methods like multi-agent reinforcement learning [8] and so forth. Despite all these methods, how to utilize the high dimensional sensory information of other robots and their spatial relationships remains an open problem.

In recent years, graph neural networks(GNNs) have been extensively studied due to their powerful representation capabilities for graph-structured data, which also have been applied to solve the MRPP problem. There exists different ways to utilize GNN for MRPP problems: some use GNNs to directly generate movement actions [9]–[11], others use it to process input data and obtain an abstract representation of the current state, then combine with other methods to complete path planning tasks [12], [13].

In this work, we study how to more efficiently use graph neural networks to fuse local observation information and spatial location relationships in ROS environment. When multiple robots communicate with each other, the validity of the information must be spatially related. Based on this intuition, we use geometric graph neural networks to solve the information fusion problem between multiple robots and use it for MRPP tasks. The main contribution of this paper can be summarized as follows:

- 1) We proposed a new geometric graph neural network architecture GeoGNN for multi-robot collaboration. By introducing the relative position information of neighboring robots into each interaction layer of the graph neural network, the model can better integrate the sensory information of neighbors at different locations. Experiments on different expert datasets demonstrate the effectiveness of this neighbor information fusion method.
- 2) We propose a new multi-agent collaborative path planning method based on GeoGNN. An expert data generation method for robot single-step movement in ROS environment is proposed, by which we generate expert data for training and testing of GeoGNN. During the actual execution process, the robot integrates its own and neighbor's observation information through GeoGNN, outputs expected actions, and undergoes collision detection to ensure the safety of movement. We confirm the effectiveness of the proposed method through simulation experiments in simple and complex environments.

Qingquan Lin is with Department of Automation, Tsinghua University, Beijing, China e-mail:linqq19@tsinghua.org.cn

Weining Lu is with Beijing National Research Center for Information Science and Technology, Tsinghua University, Beijing, China e-mail:luwn@tsinghua.edu.cn

II. RELATED WORK

A. Graph Neural Networks for Multi-robot problems

Graph neural networks are often used to extract different types of abstract features in tasks with multiple robots, which can be used in subsequent algorithms. In [14], cascading spatial multi-graph attention was introduced to capture the key spatial relationships among robots. H2GNN [15] uses a GNN with multi-head attention mechanism to represent environment based on observations from different hops of robots and then use a reinforcement learning algorithm to plan for exploration. Tolstaya et al use GNN to select points of interests in discretized explored environments [16]. A totally end-to-end learning framework is proposed in [17], which combines a GNN to represent environment observed by all robots and reinforcement learning strategy.

B. Graph Neural Networks for Multi-robot Path Planning

There also exist several different graph neural network architectures and methods of processing information from teammates that tackle MRPP problem directly using supervised learning. In [18], spatial relationships among robots are encoded into the nodes of GNN via a spatial encoding module. Li Qingbiao et al. represents each robot's observation information, teammates' position and relative location of destination as a three-channel image, then uses convolutional neural network to compress the image and then uses GNN to further fuse the information between different robots [19], [20]. Authors in [21] add an uncertainty map channel used to assess the safety of neighborhood into input of each node of the graph and then use their I-GBNet to generate moving actions for robots. The disadvantage of directly expressing neighbor position relationships using image channels lies in the difficulty to reconstruct the unique relative position relationship among robots from the channel-based information.

C. Geometric Graph Neural Networks

A geometric graph is a graph-based data structure in which each node is embedded in an n -dimensional Euclidean space and geometric graph neural networks are a type of architectures that use the spatial relationships contained in geometric graphs to improve their representation ability on geometric graph data, which have achieved great success in fields such as particle physics [22] and quantum chemistry [23]. Various geometric GNNs use different types of relative position information. For example, SchNet [24] only uses the relative distance between nodes and ensures coordinate-independent characteristics, while DimeNet [25] uses both distance and relative angle to keep rotation equivariance of the network.

III. PROBLEM FORMULATION

In this paper, we consider a set of homogeneous mobile robots $RO = \{R_1, R_2, \dots, R_N\}$ which reside in 2D environment E with random distributed rectangular obstacles $O = \{o_1, o_2, \dots, o_M\}$. This work deals with Point-Goal Navigation problem where all robots are randomly born in

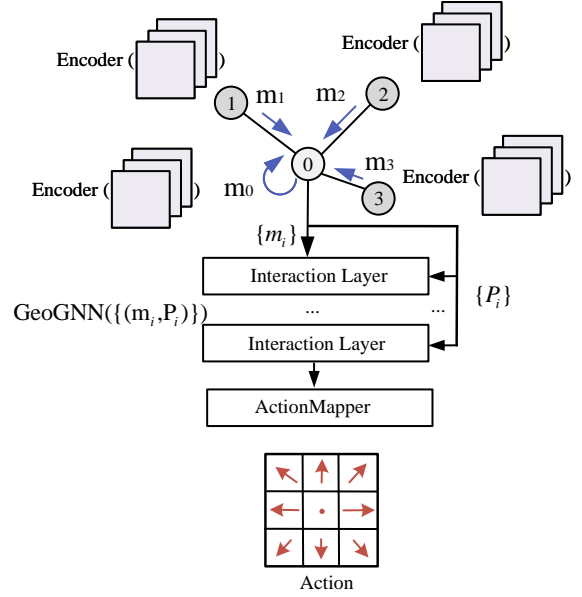


Fig. 1: Distributed collaborative planning framework based on Geometric GNN

obstacle-free area $S = E \setminus O$. All robots need to collaboratively choose a series of actions to navigate to their own goal point that is also randomly chosen from S . The goal can be detected when it is within FOV of the corresponding robot and when out of view, robot can acquire its direction.

At any time in their episode, each robot can take an action from nine standard actions $A = \{(\cos(n\pi/4), \sin(n\pi/4)) | n \in \{0, 1, \dots, 7\}\} \cup \{(0, 0)\}$ that move itself towards one of eight directions or stop where it is. Furthermore, we assume each robot is unable to access to global position and only has local Field of View(FOV) with a fixed radius r_{FOV} , within which it is able to detect obstacles and teammates, and it can communicate with teammates whose distance are within effective communication range r_{COM} .

Under these assumptions, the sensory information of all robots and the communication connection status among robots can be formulated as a geometric graph $\mathcal{G} = (\mathcal{V}, \mathcal{E})$ with $\mathcal{V} = \{v_1, v_2, \dots, v_n\}$, $v_i \in R^F$ denotes the local observations of all robots and $e_{i,j} = (r_{ij}, \theta_{ij}) \in \mathcal{E}$ if $r_{ij} < r_{COM}$, where r_{ij} is the relative distance between robot i and robot j , θ_{ij} is angle of robot j relative to robot i . When $r < r_{COM}$, robots can communicate with each other, and there is a corresponding edge between two nodes in \mathcal{G} .

IV. NETWORK ARCHITECTURE

MRPP-GeoGNN is a distributed execution architecture which utilizes the spatial relationship between robots in the higher-level feature abstraction process to achieve better collaboration among robots. We denote the observations from sensors of robots as $\{x_i\}$ and the output of MRPP-GeoGNN as $\{y_i\}$ respectively, where $i \in IDs = \{1, 2, \dots, N\}$ and $y_i \in A$. Let $\mathcal{N}(i)$ denotes robots that can communicate with robot i . The actual execution process of GeoGNN for path planning is shown in figure 1. After acquiring sensory data,

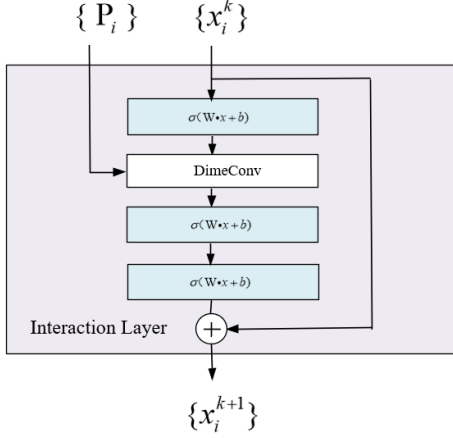


Fig. 2: Internal structure of interaction layer

the encoder compresses it into observation features which are sent to neighbor robots through communication device. Compared with sending raw data, the communication burden between robots is greatly reduced in this way. GeoGNN, which is composed of interaction layers that are connected sequentially, then fuses location-related messages received from neighbors with the feature compressed by encoder of the robot itself. In GeoGNN, relative position data is used in each of the interaction layer to extract spatially related features. Eventually, the ActionMapper maps the feature extracted by GeoGNN into actions that can be taken by robots.

A. Sensory data encoder

We process individual sensory data of each robot into three-channels map as mentioned in [9]: local map channel, neighbor position channel and goal position channel. The local map channel use the distance data form radar to reconstruct a $d \times d$ matrix, where the boundaries of view are set to 1 and other place 0, the neighbor channel and the goal channel use number "1" to denote positions of robots in view and its target position. When the goal point is out of view, point on the boundary of goal matrix is set to 1 as the robot is able to acquire its direction.

Convolutional neural network(CNN) is used to extract useful features $f \in R^F$ from aforementioned three channels local map and then transfer these messages to neighbor robots. In this work, a mini VGG [26] is used to extract features from three-channels map, which is composed of sequentially blocked Conv2d-BatchNorm2d-ReLU-MaxPool2d and Conv2d-BatchNorm2d-ReLU for three times, finally a fully connected layer is used to project the flattened CNN feature into a F-dimensional vector.

B. Interaction layer

In GeoGNN, we use several sequentially connected interaction layers to extract fusion features at different abstraction levels. Denote the number of interaction layers as h , then GeoGNN with h interaction layers can fuse the sensory information of all robots within the h -hop range neighbor

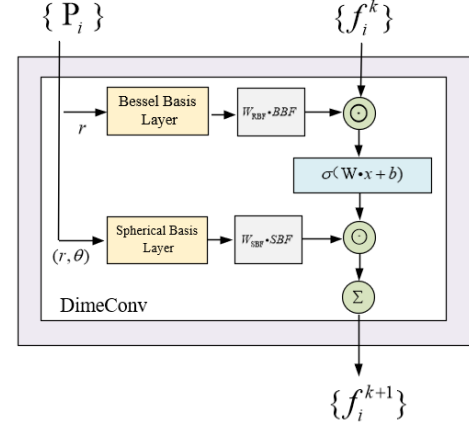


Fig. 3: Internal structure of DimeConv layer

nodes on graph \mathcal{G} . The embedding in each interaction layer is updated using messages from neighbors combined with the relative location of robots shown in equation 1.

$$\begin{aligned} v_i^l &= AGG(f_i^l, \{(f_j^l, p_{ij}^l) | j \in \mathcal{N}(i)\}) \\ f_i^{l+1} &= UPD(f_i^l, v_i^l) \end{aligned} \quad (1)$$

The structure of interaction layer is shown in figure 2. The aggregation function is realized by a series of linear layer and Shifted Soft-plus Layer, and a DimeConv Block that encodes relative position information into spatially related feature. The detail realization of DimeConv Block is shown in 3. The update function $UPD(\cdot)$ is equipped with a ResNet-style in equation 2, which enables features extracted by lower layers to be further used at high levels of feature extraction. Shifted Softplus layer has the nonlinear function $ssp(x) = \log(0.5e^x + 0.5)$.

$$f_i^{l+1} = f_i^l + v_i^l \quad (2)$$

C. DimeConv Module

Unlike SchNet [24] that only uses the relative distance between two nodes in the radial basis function, we use Bessel Basis function and Spherical Basis function [25] to acquire the spatial feature between two robots, this is because in the context of multi-robots path planning, both relative distance and relative angle of neighbor robots are crucial to making decisions given their sensory information.

The Bessel Basis function(BBF) uses the relative distance shown in Equation 3, where c is the cutoff distance and we set $c = r_{COM}$. In Spherical Basis function(SBF), z_{ln} is the n^{th} root of l -order Bessel function, $j_l(x)$ and $Y_l(x)$ represent the first kind spherical Bessel functions and spherical harmonics respectively.

$$\begin{aligned} BBF_n(r) &= \sqrt{\frac{2}{c}} \frac{\sin(\frac{n\pi}{c}r)}{r}, n = 1, 2, \dots, N_{RBF} \\ SBF_{nl}(r, \theta) &= \sqrt{\frac{2}{c^3}} j_{l+1}^2(z_{ln}) j_l(\frac{z_{ln}}{c}r) Y_l^0(\theta) \end{aligned} \quad (3)$$

After getting the SBF and SBF value of neighbors, we use two dense layers without bias to map their dimensions to be

the same as the neighbor feature dimensions and then perform Hadamard product operation (marked as \odot) successively, the Linear-ShiftedSoftPlus modules are added to reduce coupling between different dimensions and enhance the expressive ability of models.

D. Action Mapper

After update of internal feature with GeoGNN using neighbor features and relative locations, a multilayer perceptron network is used to generate action according to fused feature output by GNN. It is composed of two Linear layers and a Non-linear layer. Given the output of the $MLP : o_1, o_2, \dots, o_n$, the action generated by the whole neural network is calculated by the softmax function:

$$y = \operatorname{argmax}(\operatorname{softmax}(o_i)) = \operatorname{argmax}(o_i) \quad (4)$$

Therefore, the index of maximum output is the final output of GNN, and stop action will be taken according to collision-free rules.

V. METHODOLOGY

Considering that robots have spatial dimensions in the actual environment, we designed an expert data generation method and an execution method in the actual environment for the training of the proposed network model and its execution in the simulation environment. This section mainly introduces the expert data generation scheme, model training method and method of model generation route in ROS environment.

A. Expert data generation method

In order to better simulate the movement of robots in the ros environment, we designed an expert data generation scheme. The estimated path length in each direction is the sum of the following two parts: (1) fixed forward step length l_{step} (2) expert path length from the arrival point to the target point after moving forward at a fixed step length. When a fixed step forward collides with an obstacle, the estimated path length in this direction is infinite. The direction with the minimum estimated length in all forward directions will be used as the expert action label y of the robot at that position. As shown in figure 4, G is the destination of the robot, P is the current position of the robot, and P_{ai} is the position reached by the robot after advancing a fixed step l_{step} in the i -th direction, so the estimated path length in the i -th direction can be computed according to Equation 5. And the action label y given by the expert algorithm to position P is given by Equation 6.

$$\hat{l}_i = l_{step} + \operatorname{expert}(P_{ai}, G) \quad (5)$$

$$y = \operatorname{argmin}_i \{\hat{l}_i\} \quad (6)$$

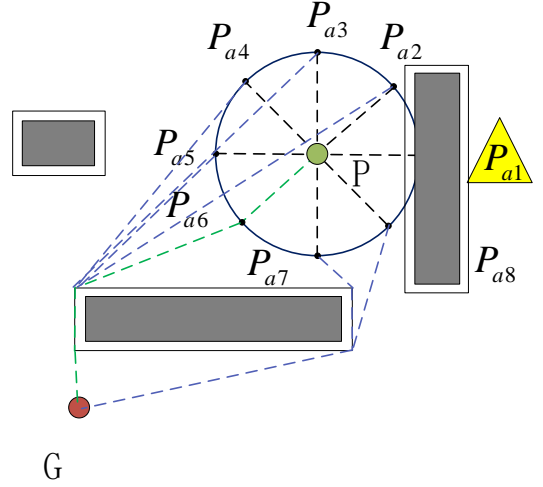


Fig. 4: Illustration of expert data generation method. Gray squares are obstacles, Point P is current position of the robot, point G is its destination, $P_{a2} - P_{a8}$ are points the robot will reach after taking different actions $a_2 - a_8$. Taking a_1 will cause the robot to collide with the obstacle, therefore P_{a1} is a dangerous point. The green dotted line is the global expert path corresponding to the best action a_6 .

B. Learning from expert data

We train our models in a supervised way and we use A^* algorithm to generate action labels for each robot, and in the expert data generation process, the global map is available to ensure the action taken is global optimal. The expert data set is segregated into train, test and valid data set according to the ratio of 3:1:1. In the training process, we can get access to the global optimal action for each robot executing a Point-Goal task. The training objective is to acquire a mapping $M(\cdot)$ so that the output is as close as possible to the corresponding action labels Y from expert data with the input X being the sensory data of all robots. We use a cross entropy loss $\mathcal{L}(\cdot)$ as the objective function with trainable parameters θ of our model:

$$\hat{\theta} = \operatorname{argmin}_{\theta} \mathcal{L}_{\theta}(M(X), Y) \quad (7)$$

C. Sequential action generation

During the actual task execution, the robot keeps interacting with its neighbors and transmits the features extracted from its own perception information and the feature output of all $K-1$ interaction layers, and finally obtains the recommended actions of GeoGNN. However, the robot cannot directly adopt this action and needs to go through the following three steps to obtain the final output: (1) Static obstacle avoidance: When the robot's action will collide with a static obstacle, the robot will resample from the safe action space. (2) Dynamic Obstacle avoidance: When the action taken by the robot may collide with a higher-level neighbor, the action needs to be resampled. In this article, the priority of a robot is determined simply by its index. (3) Avoid local loops: When the action taken by the robot will cause it to perform reciprocating motion in a certain local area, the robot needs to reselect its action. The selected

action after the above processing will be output as the action actually performed by the robot.

VI. EXPERIMENTS

In this section, we setup a series of simulation experiments and physical test to evaluate the effectiveness of the proposed method. First we introduce the experimental setup details and the evaluation metrics, then we compare the experiment results with different baselines and analyze the effectiveness of the proposed model.

A. Expert dataset

In order to better simulate the real environment, we use ROS to generate different types of expert data. As shown in figure 5, two different types of maps (simple map and complex map) and two different robot distribution types (grid-like distribution or random distribution) are combined, forming four types of expert data: $\mathcal{D}_{simple-grid}$, $\mathcal{D}_{complex-grid}$, $\mathcal{D}_{simple-random}$, $\mathcal{D}_{complex-random}$. In simple maps, the angle of any rectangular obstacle θ_{obs} is chosen from binomial distribution $\theta_{obs} \sim \pi/2 \times B(2, 0.5)$, while in complex maps, θ_{obs} is chosen from uniform distribution: $\theta_{obs} \sim U(0, 2\pi)$. Robots are placed randomly in $\mathcal{D}_{simple-random}$ and $\mathcal{D}_{complex-random}$, while in $\mathcal{D}_{simple-grid}$ and $\mathcal{D}_{complex-grid}$, robots are placed in obstacle-free areas at a fixed distance d and robots will have 8 neighbors when $\sqrt{2}d < r_{COM} < 2d$ and 4 neighbors when $d < r_{COM} < \sqrt{2}d$. All of these datasets use expert algorithm to compute expert paths from the position of robots to randomly chosen goal point in obstacle-free area.

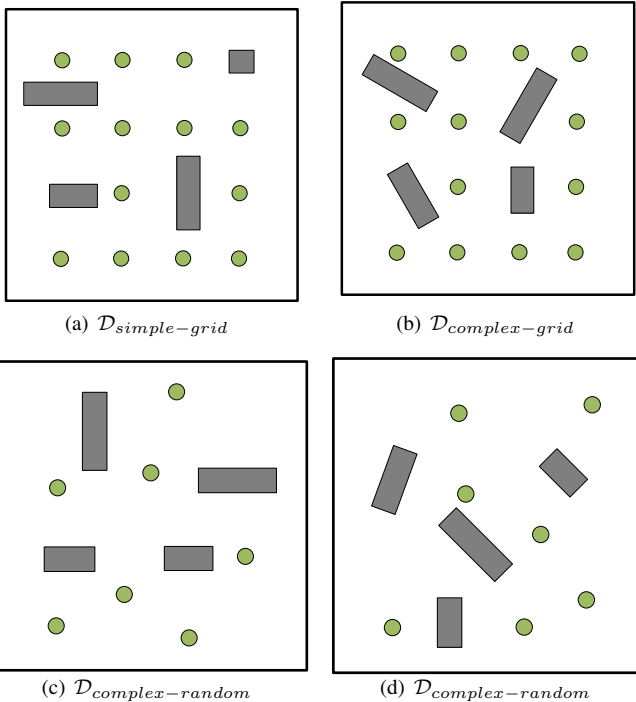


Fig. 5: Illustration of four different types of expert datasets generated.

The map size is 20×20 meters(m), and its resolution is set to $0.05m$ when represented as a matrix. Obstacles in the map are randomly chosen from three types: $1/2/3m \times 0.5m$ and randomly placed with orientations chosen from different distributions. The maximum detectable distance of the radar r_{FOV} is $5m$, whose angular resolution is 1° thus raw data from radar are 360-dimensional vectors. The number of robots N is 15 in \mathcal{D}_{random} and the interval between two robots in \mathcal{D}_{grid} and \mathcal{D}_{row} is $3m$.

B. Model training and testing details

In the training process, Adam optimizer is used with a learning rate of 10^{-3} , a weight decay of 10^{-4} and the batch size of each iteration is 16, ReduceLROnPlateau scheduler is used to reduce learning rate when the loss has stopped lowering. We train 1000 iterations in each epoch on the train set and 100 epochs for the whole training process. Each model was trained for 5 times to get the maximum accuracy on the test dataset.

We tested the performance of the algorithms for path planning based on ROS environment. We generate 500 random maps and for each map, we randomly generated initial positions for all robots and set their own random goals. When testing in ROS, the total path lengths l of all robots during their lifetime t are recorded.

C. Baselines

On the performance on the expert dataset, we introduce three GNN-based models and one CNN-based methods as our baselines, all of these baselines have the same sensory data encoder and maintain internal features in the CNN or GNN layers with a dimension of 128.

- 1) *GraphSAGE*: The main difference of this framework is that it utilizes GraphSAGE [27] to process messages from teammates.
- 2) *MAGAT* [10]: The framework, named MAGAT, uses a key-query-like attention mechanism to select important messages from neighbors.
- 3) *g-GNN* [18]: A GNN-based framework from multi-robot collaborative perception network, here we use the network in [18] to replace the message fusion module to get action output.
- 4) *CNN*: We also use mini-VGG for comparison, which has no interaction layers that enable robots to communicate with neighbors, using only the observation information of a single robot itself to generate actions.

D. Evaluation Metrics

Following metrics are used to evaluate the performance of algorithms:

- 1) *Accuracy*: $Acc = n_{right}/n$. Given that the goals of all robots and obstacles are randomly chosen from obstacle-free area, we use the accuracy of models on all classes to evaluate the performance of algorithms on expert data. n is the total number of predictions and n_{right} is the

total number of correct predictions across all categories of action labels.

- 2) Flowtime Increase: $FT = avg((l - l_{expert})/l_{expert})$, expresses the percentage change between the returned path length l and the expert's execution path length. $avg(\cdot)$ is the average function exerted on all robots across all maps tested.
- 3) Success Rate: $SR = n_{reach}/n$, used to measure the ability of different algorithms to successfully plan paths within a given period of time, where n_{reach} is the number of robots that reach their destination during their lifetime and n is total number of robots that have been test in all maps.

E. Model performance on expert datasets

To evaluate the model's ability to imitate expert algorithms, we trained and tested the model on four types of expert data. As shown in Table I, GeoGNN achieves better performance across expert datasets compared to baselines.

When robots are distributed at fixed intervals in the map, their neighbor robots tend to appear at specific relative positions. Therefore, GNN-based models are able to capture this characteristic and achieve better results compared with random distribution. Specifically, the ability of GeoGNN to learn this distribution characteristic is more prominent than other GNN-based baselines, whose accuracy is about 5% higher than that of CNN in grid-like data. When the obstacles in the map are oriented more randomly, the actual environment becomes more complex, and it becomes more difficult for the models to learn the correct actions. In this condition, GeoGNN can still achieve 80% accuracy on complex maps with random distributed robots.

Table I also shows the performance differences between graph neural network models with different numbers of interaction layers. When the number of interaction layers is more, the number of hops to fuse neighbor information is also more, and theoretically the model can achieve better performance. But we failed to see this phenomenon in some baselines, and the performance of some models even deteriorated. This may be because when the number of robots is limited, the probability that distant neighbors appear at key locations is smaller, making it more difficult to extract effective information from these neighbor information.

F. ROS test results

To evaluate the actual performance of the models, we tested them on aforementioned two different types of maps in ROS. 500 maps of each type are randomly generated, and the number of robots in each map is 15. All robots are randomly born, and their goals are randomly chosen from obstacle-free area in maps. The statistical results of flowtime increase and success rate are presented in Table II and Table III respectively, which confirms the effectiveness of our proposed algorithm.

As shown in Table II and Table III, compared with other baseline algorithms, our proposed algorithm has the lowest flowtime value relative to the path length of the expert algorithm. In simple maps, when the hop of interaction layer is 2,

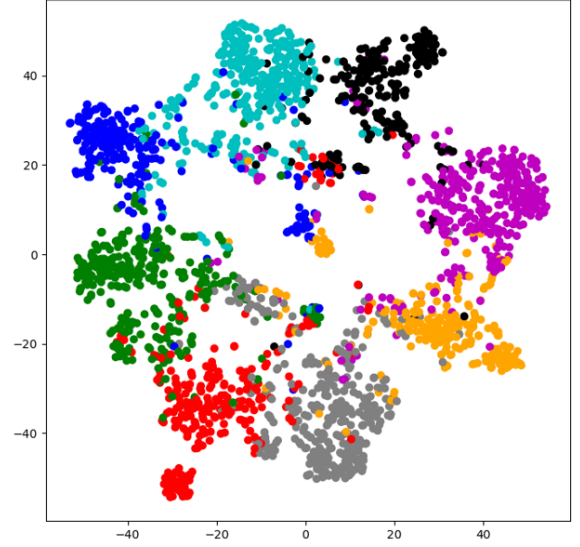


Fig. 6: TSNE analysis result on test set. GeoGNN is trained on $\mathcal{D}_{complex-random}$, and $hop=2$.

GeoGNN has the lowest flowtime increase value $32.7\% \pm 18.3$ and the highest reach rate 71.9% when $hop = 3$. And in complex maps, when the communication hop number is 3, GeoGNN reaches the lowest flowtime increase value $38.8\% \pm 19.5$ and the highest reach rate 68.8% when $hop = 1$.

G. Ablation study

In order to verify the effectiveness of the fusion method of relative position information used in the interaction layer, we conducted ablation experiments, and the results are shown in Table IV. We compared three models: GeoGNN that does not add a neighbor relative position information module to interaction layers (GeoGNN w.o. Nghb), GeoGNN that uses radial basis functions (RBF) to process relative distances and then integrates the information into interaction layers (GeoGNN w. RBF), and our model (GeoGNN w. BBF-SBF). Experimental results show that the performance of models that do not incorporate neighbor relative position information or only incorporate neighbor relative distance information in the interaction layer is significantly weakened, which confirms the effectiveness of the proposed method.

VII. CONCLUSION

In this paper, we propose a method for multi-agent collaborative path planning based on geometric graph neural networks, which is implemented by incorporating spatial relationship of neighbor robots into the interaction layer to achieve better results. It can effectively integrate the sensing information of neighbors at different locations within different communication hop ranges, thereby better simulating expert algorithms for path planning. An expert data generation method for robot single-step movement in ROS environment is proposed, by which we generate expert data for training and testing of GeoGNN. Experimental results show that the accuracy of the proposed method is improved by about 5%

TABLE I

PERFORMANCE COMPARISON OF DIFFERENT MODELS ON FOUR EXPERT DATASETS. $r_{COM} = 5$, EVALUATION METRICS: ACC (\uparrow)

Model	$\mathcal{D}_{simple-grid}$			$\mathcal{D}_{simple-random}$			$\mathcal{D}_{complex-grid}$			$\mathcal{D}_{complex-random}$		
	1hop	2hops	3hops	1hop	2hops	3hops	1hop	2hops	3hops	1hop	2hops	3hops
CNN	0.783	-	-	0.778	-	-	0.772	-	-	0.766	-	-
GraphSAGE	0.835	0.830	0.818	0.810	0.805	0.807	0.802	0.805	0.798	0.791	0.784	0.788
MAGAT	0.821	0.824	0.819	0.799	0.804	0.806	0.783	0.776	0.789	0.781	0.769	0.784
g-GNN	0.827	0.831	0.833	0.808	0.813	0.803	0.799	0.784	0.805	0.790	0.800	0.792
GeoGNN	0.840	0.847	0.850	0.819	0.827	0.825	0.810	0.811	0.817	0.793	0.806	0.805

TABLE II

COMPARISON OF TEST RESULTS USING 500 MAPS IN ROS ENVIRONMENT. EVALUATION METRICS: FLOWTIME INCREASE(%) (\downarrow)

Model	Simple Map			Complex Map		
	1hop	2hops	3hops	1hop	2hops	3hops
CNN	42.2 \pm 22.8	-	-	48.9 \pm 30.6	-	-
GraphSAGE	34.9 \pm 17.6	36.1 \pm 18.1	36.5 \pm 23.8	40.2 \pm 28.8	42.1 \pm 20.5	44.7 \pm 19.0
MAGAT	36.1 \pm 23.9	38.4 \pm 12.0	37.3 \pm 24.3	43.1 \pm 18.1	44.5 \pm 15.9	45.8 \pm 22.6
g-GNN	34.2 \pm 17.1	35.9 \pm 18.8	37.2 \pm 19.4	38.6 \pm 23.3	42.2 \pm 20.1	39.9 \pm 20.5
GeoGNN	34.4 \pm 20.6	32.7 \pm 18.3	33.0 \pm 14.5	39.7 \pm 14.9	39.2 \pm 21.2	38.8 \pm 19.5

TABLE III

COMPARISON OF TEST RESULTS USING 500 MAPS IN ROS ENVIRONMENT. EVALUATION METRICS: SUCCESS RATE (\uparrow)

Model	Simple Map			Complex Map		
	1hop	2hops	3hops	1hop	2hops	3hops
CNN	0.653	-	-	0.625	-	-
GraphSAGE	0.692	0.684	0.680	0.660	0.648	0.651
MAGAT	0.653	0.662	0.687	0.645	0.664	0.656
g-GNN	0.689	0.697	0.690	0.658	0.673	0.669
GeoGNN	0.700	0.705	0.719	0.688	0.679	0.680

TABLE IV

COMPARISON OF DIFFERENT RELATIVE POSITION INFORMATION PROCESSING MODULE OF INTERACTION LAYERS, HOP=2

GeoGNN	Simple Map			Complex Map		
	Acc \uparrow	FT \downarrow	SR \uparrow	Acc \uparrow	FT \downarrow	SR \uparrow
w.o. Nghb	0.800	35.6%	0.678	0.786	42.4%	0.660
w. RBF	0.811	34.5%	0.688	0.794	41.6%	0.654
w. BBF-SBF	0.827	32.7%	0.705	0.806	39.2%	0.679

compared to the model based only on CNN on the expert datasets. In the ROS simulation environment path planning test, the success rate is improved by about 4% compared to CNN-based model and the flowtime increase value is reduced by about 8%, which is better than other baseline graph

neural network models. In the future, we will further integrate temporal relationships and improve existing methods to further enhance the model's actual path planning capabilities.

REFERENCES

- [1] F. Leofante, E. Ábrahám, T. Niemueller, G. Lakemeyer, and A. Tacchella, "Integrated synthesis and execution of optimal plans for multi-robot systems in logistics," *Information Systems Frontiers*, vol. 21, no. 1, p. 87–107, feb 2019. [Online]. Available: <https://doi.org/10.1007/s10796-018-9858-3>
- [2] C. Ju, J. Kim, J. Seol, and H. I. Son, "A review on multirobot systems in agriculture," *Computers and Electronics in Agriculture*, vol. 202, p. 107336, 2022. [Online]. Available: <https://www.sciencedirect.com/science/article/pii/S0168169922006457>
- [3] J. Hu, W. Liu, H. Zhang, J. Yi, and Z. Xiong, "Multi-robot object transport motion planning with a deformable sheet," *IEEE Robotics and Automation Letters*, vol. 7, no. 4, pp. 9350–9357, 2022.
- [4] G. Kyprianou, L. Doitsidis, and S. A. Chatzichristofis, "Towards the achievement of path planning with multi-robot systems in dynamic environments," *Journal of Intelligent & Robotic Systems*, vol. 104, no. 1, p. 15, 2022.
- [5] S. Lin, A. Liu, J. Wang, and X. Kong, "A review of path-planning approaches for multiple mobile robots," *MACHINES*, vol. 10, no. 9, SEP 2022.
- [6] Z. Pan, D. Li, K. Yang, and H. Deng, "Multi-robot obstacle avoidance based on the improved artificial potential field and pid adaptive tracking control algorithm," *Robotica*, vol. 37, no. 11, pp. 1883–1903, 2019.
- [7] S. Tian, Y. Li, Y. Kang, and J. Xia, "Multi-robot path planning in wireless sensor networks based on jump mechanism pso and safety gap obstacle avoidance," *Future Generation Computer Systems*, vol. 118, pp. 37–47, 2021. [Online]. Available: <https://www.sciencedirect.com/science/article/pii/S0167739X20330740>
- [8] T. Fan, P. Long, W. Liu, and J. Pan, "Distributed multi-robot collision avoidance via deep reinforcement learning for navigation in complex scenarios," *The International Journal of Robotics Research*, vol. 39, no. 7, pp. 856–892, 2020.
- [9] Q. Li, F. Gama, A. Ribeiro, and A. Prorok, "Graph neural networks for decentralized multi-robot path planning," in *2020 IEEE/RSJ International Conference on Intelligent Robots and Systems (IROS)*, 2020, pp. 11 785–11 792.

- [10] Q. Li, W. Lin, Z. Liu, and A. Prorok, "Message-aware graph attention networks for large-scale multi-robot path planning," *IEEE Robotics and Automation Letters*, vol. 6, no. 3, pp. 5533–5540, 2021.
- [11] H. Dai, W. Lu, X. Li, J. Yang, D. Meng, Y. Liu, and B. Liang, "Cooperative planning of multi-agent systems based on task-oriented knowledge fusion with graph neural networks," *Frontiers of Information Technology & Electronic Engineering*, vol. 23, pp. 1069–1076, 07 2022.
- [12] T. Wang, X. Du, M. Chen, and K. Li, "Hierarchical relational graph learning for autonomous multi-robot cooperative navigation in dynamic environments," *IEEE Transactions on Computer-Aided Design of Integrated Circuits and Systems*, pp. 1–1, 2023.
- [13] J. Blumenkamp, S. Morad, J. Gielis, Q. Li, and A. Prorok, "A framework for real-world multi-robot systems running decentralized gnn-based policies," in *2022 International Conference on Robotics and Automation (ICRA)*. IEEE, 2022, pp. 8772–8778.
- [14] H. Piao, Y. Han, S. He, C. Yu, S. Fan, Y. Hou, C. Bai, and L. Mo, "Spatio-temporal relationship cognitive learning for multi-robot air combat," *IEEE Transactions on Cognitive and Developmental Systems*, pp. 1–1, 2023.
- [15] H. Zhang, J. Cheng, L. Zhang, Y. Li, and W. Zhang, "H2gcn: Hierarchical-hops graph neural networks for multi-robot exploration in unknown environments," *IEEE Robotics and Automation Letters*, vol. 7, no. 2, pp. 3435–3442, 2022.
- [16] E. Tolstaya, J. Paulos, V. Kumar, and A. Ribeiro, "Multi-robot coverage and exploration using spatial graph neural networks," in *2021 IEEE/RSJ International Conference on Intelligent Robots and Systems (IROS)*, 2021, pp. 8944–8950.
- [17] Z. Liu, Q. Liu, L. Tang, K. Jin, H. Wang, M. Liu, and H. Wang, "Visuomotor reinforcement learning for multirobot cooperative navigation," *IEEE Transactions on Automation Science and Engineering*, vol. 19, no. 4, pp. 3234–3245, 2022.
- [18] Y. Zhou, J. Xiao, Y. Zhou, and G. Loianno, "Multi-robot collaborative perception with graph neural networks," *IEEE Robotics and Automation Letters*, vol. 7, no. 2, pp. 2289–2296, 2022.
- [19] Q. Li, F. Gama, A. Ribeiro, and A. Prorok, "Graph neural networks for decentralized multi-robot path planning," in *2020 IEEE/RSJ International Conference on Intelligent Robots and Systems (IROS)*, 2020, pp. 11 785–11 792.
- [20] Q. Li, W. Lin, Z. Liu, and A. Prorok, "Message-aware graph attention networks for large-scale multi-robot path planning," *IEEE Robotics and Automation Letters*, vol. 6, no. 3, pp. 5533–5540, 2021.
- [21] M. Tzes, N. Bousias, E. Chatzipantazis, and G. J. Pappas, "Graph neural networks for multi-robot active information acquisition," in *2023 IEEE International Conference on Robotics and Automation (ICRA)*, 2023, pp. 3497–3503.
- [22] J. Shlomi, P. Battaglia, and J.-R. Vlimant, "Graph neural networks in particle physics," *Machine Learning: Science and Technology*, vol. 2, no. 2, p. 021001, 2020.
- [23] J. Westermayr, M. Gastegger, and P. Marquetand, "Combining schnet and sharc: The schnarc machine learning approach for excited-state dynamics," *The journal of physical chemistry letters*, vol. 11, no. 10, pp. 3828–3834, 2020.
- [24] K. T. Schütt, H. E. Sauceda, P.-J. Kindermans, A. Tkatchenko, and K.-R. Müller, "SchNet – A deep learning architecture for molecules and materials," *The Journal of Chemical Physics*, vol. 148, no. 24, p. 241722, 03 2018. [Online]. Available: <https://doi.org/10.1063/1.5019779>
- [25] J. Gastegger, S. Giri, J. T. Margraf, and S. Günnemann, "Fast and uncertainty-aware directional message passing for non-equilibrium molecules," in *Machine Learning for Molecules Workshop, NeurIPS*, 2020.
- [26] K. Simonyan and A. Zisserman, "Very deep convolutional networks for large-scale image recognition," *arXiv preprint arXiv:1409.1556*, 2014.
- [27] W. Hamilton, Z. Ying, and J. Leskovec, "Inductive representation learning on large graphs," in *Advances in Neural Information Processing Systems*, I. Guyon, U. V. Luxburg, S. Bengio, H. Wallach, R. Fergus, S. Vishwanathan, and R. Garnett, Eds., vol. 30. Curran Associates, Inc., 2017.