

Safe-VLN: Collision Avoidance for Vision-and-Language Navigation of Autonomous Robots Operating in Continuous Environments

Lu Yue, Dongliang Zhou, Liang Xie, Feitian Zhang, Ye Yan, and Erwei Yin

Abstract—The task of vision-and-language navigation in continuous environments (VLN-CE) aims at training an autonomous agent to perform low-level actions to navigate through 3D continuous surroundings using visual observations and language instructions. The significant potential of VLN-CE for mobile robots has been demonstrated across a large number of studies. However, most existing works in VLN-CE focus primarily on transferring the standard discrete vision-and-language navigation (VLN) methods to continuous environments, overlooking the problem of collisions. Such oversight often results in the agent deviating from the planned path or, in severe instances, the agent being trapped in obstacle areas and failing the navigational task. To address the above-mentioned issues, this paper investigates various collision scenarios within VLN-CE and proposes a classification method to predicate the underlying causes of collisions. Furthermore, a new VLN-CE algorithm, named Safe-VLN, is proposed to bolster collision avoidance capabilities including two key components, i.e., a waypoint predictor and a navigator. In particular, the waypoint predictor leverages a simulated 2D LiDAR occupancy mask to prevent the predicted waypoints from being situated in obstacle-ridden areas. The navigator, on the other hand, employs the strategy of ‘re-selection after collision’ to prevent the robot agent from becoming ensnared in a cycle of perpetual collisions. The proposed Safe-VLN is evaluated on the R2R-CE, the results of which demonstrate an enhanced navigational performance and a statistically significant reduction in collision incidences.

Index Terms—collision avoidance, embodied cognitive science, perception-action coupling, vision-based navigation.

I. INTRODUCTION

In recent years, autonomous navigation [1], [2] of mobile robots has been experiencing a surge of interest due to its immense commercial potential and multifaceted application value. A specific task within this realm, referred to as vision-and-language navigation (VLN) [3], [4] has garnered considerable scholarly attention. VLN aims to train an agent to navigate with cross-modal matching information of visual data and natural language instructions by interacting with

Lu Yue is with the College of Engineering, Peking University, Beijing, 100871, China, Defense Innovation Institute, Academy of Military Sciences, Beijing 100071, China, and Tianjin Artificial Intelligence Innovation Center, Tianjin 300450, China (email: yuelu@stu.pku.edu.cn).

Dongliang Zhou is with the Department of Computer Science, Harbin Institute of Technology, Shenzhen, Xili University Town, Shenzhen 518055, China.

Feitian Zhang is with the Department of Advanced Manufacturing and Robotics, and the State Key Laboratory of Turbulence and Complex Systems, College of Engineering, Peking University, Beijing, 100871, China.

Liang Xie, Ye Yan, and Erwei Yin are with Defense Innovation Institute, Academy of Military Sciences, Beijing 100071, China, and also with Tianjin Artificial Intelligence Innovation Center, Tianjin 300450, China.

Corresponding authors: Feitian Zhang, email: feitian@pku.edu.cn, and Erwei Yin, email: yinerwei1985@gmail.com.

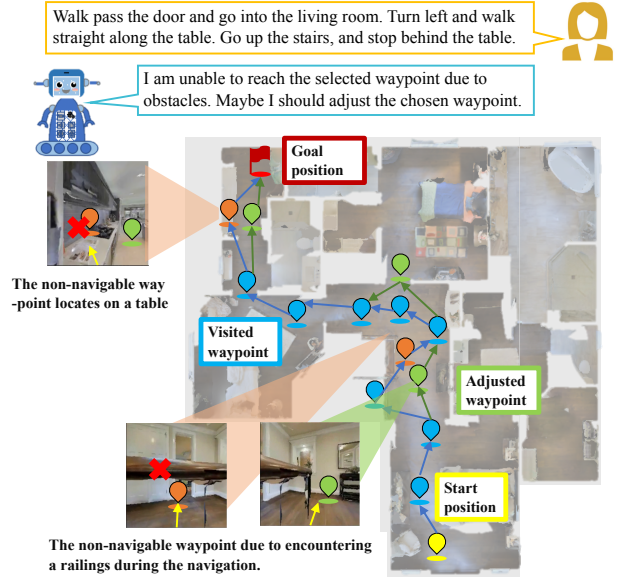


Fig. 1. Illustration of collision situations in VLN-CE. Here, collisions frequently occur in VLN-CE, which not only pose safety hazards but also trap agents in deadlocks and prevent them from continuing to complete tasks described by natural language instructions.

discrete environments through connectivity graphs. Nevertheless, most of the previous studies [5], [6], [7], [8] are concerned about discrete VLN configurations that simplify navigation to the task of traversing environments with pre-defined graphs. In particular, these pre-defined graph settings inherently introduce prior assumptions concerning navigational locations and perfect navigation between nodes. This leads to a significant challenge when attempting to apply VLN models trained in simulations to real-world systems.

To bridge the gap between VLN and the real-world navigation, Krantz *et al.* [9] first introduced VLN in continuous environments (VLN-CE). They instantiated VLN within a 3D continuous environment simulator, known as Habitat [10]. In particular, VLN-CE eliminates the necessity for discrete graph assumptions and opts for a more generalized setting of navigation within a continuous environment, bringing the application of VLN significantly closer to real-world scenarios. In comparison to its discrete counterpart, VLN-CE faces greater challenges in its design. For instance, the incorporation of low-level actions considerably escalates the algorithmic complexity, thereby slowing the convergence of the learning process, particularly in end-to-end training.

To learn effectively from long-horizon trajectories, the mainstream framework for VLN-CE comprises three mod-

ules [11], including a waypoint predictor module, a navigation planning module, and a low-level control module. Specifically, learning from the known navigation graphs in Matterport3D, the waypoint predictor [12], [11], [13] and [14] generates high-level navigation waypoints in continuous environments by predicting nearby candidate positions from visual observations. Based on the pre-trained waypoint predictor, the navigation planner generates continuous navigational paths that are further implemented by the low-level controller. Examples of the VLN-CE models include but not limited to the VLN model with time-aware recurrent bidirectional encoder representations from transformers (BERT) [15] or the VLN-BERT [5], [11], [13], and the VLN model fine-tuned with newly-introduced unseen environments, paths and instructions, or the EnvDrop [16] [12].

While many studies focus on improving the performance of VLN-CE [17], [18], [19], [20], very few has looked into the collision avoidance and navigation safety [21], [22], [23]. As shown in Fig. 1, collisions occur frequently in VLN-CE with the realistic navigation setting, facing the following challenges. First, in comparison to those in discrete environments, the waypoints generated by the waypoint predictor in continuous environments may not be navigable due to the incorrect perception of surrounding environments. Second, without the perfect navigation between adjacent nodes, the robot agent more likely fails to reach the next waypoint in continuous environments when involving obstacles along the travelling path.

To enhance collision avoidance of VLN-CE agents, this paper takes a thorough and quantitative analysis of VLN-CE collisions and proposes a new navigation algorithm, named Safe-VLN. Specifically, this paper investigates causes of collisions in VLN-CE and defines three different types of collisions. Designed to resolve all the types of collisions, the Safe-VLN is expected to greatly improve collision avoidance capability of the majority of VLN-CE agents.

The contributions of this paper are twofold. First, to the best of the authors' knowledge, this paper classifies, for the first time, the VLN-CE collisions into three types, including the waypoint collision, the navigation collision and the dynamic collision. Through extensive experimentation, this paper quantitatively investigates performance degradation caused by different types of collisions, providing valuable insights for the design of collision avoidance algorithms. Second, this paper proposes a new Safe-VLN algorithm to address the collision issues in VLN-CE. Experimental results validate the effectiveness of the proposed algorithm, which successfully achieves a state-of-the-art success rate in VLN-CE, demonstrating a 3% increase on the widely-used R2R-CE dataset.

The remainder of this paper is organized as follows. Section II reviews related work. Safe-VLN is proposed in Section III and Section IV details dataset construction and presents the experimental results. Finally, Section V provides the concluding remarks.

II. RELATED WORK

In this section, we review related research on VLN-CE and collision in autonomous navigation. We highlight the features of this research in comparison to previous studies.

VLN-CE. To be more representative of real-world navigation, Krantz *et al.* [9] converted the discrete VLN task into a continuous-environment task. To avoid slow convergence brought by end-to-end baselines [3], [24], [17], Krantz *et al.* [11], Hong *et al.* [13] and An *et al.* [14] adopted a hierarchical framework by training a waypoint predictor module to obtain local candidate waypoints. This hierarchical framework is commonly used in VLN-CE and further extended by [20] and [25] with semantic maps for better perception of environments. However, planning methods present a significantly lower navigational performance in VLN-CE than in VLN. An *et al.* [14] reported that in continuous environments, without the perfect navigation assumption, collisions often occur, causing the agent to deviate from the planned route or even fall into deadlocks. Based on this, this paper analyzes and defines collisions in VLN-CE. To transfer a VLN agent to continuous environments with collision considerations, Safe-VLN is proposed to improve the VLN-CE by adding the occupancy mask in waypoint predictor module and employing 're-selection' strategy in navigation planning module.

Collision in Autonomous Navigation. There exist many collision avoidance studies in robot navigation [26], [27], [28]. For example, imitation learning, a pretty popular approach in this field is adopted in [29] for visual navigation aiming to guide the agent with the expert experience to avoid collisions. However, due to the longer navigation path, more complex environment, and additional instruction alignment in VLN-CE, expert actions that deals with collisions are difficult to obtain, hindering the application of the imitation learning methods. ETPNav, another recent work that considers collisions in VLN-CE [14] leverages a heuristic strategy called 'Tryout' in the low-level controller to avoid the agent from being stuck in collision areas by randomly selecting actions from a predefined set of actions. Nevertheless, in many cases, the agent still gets trapped after trying all the actions in the set. Tuning the low-level control is not enough to solve the complex collision problems in VLN-CE. Inspired by the collision studies in autonomous navigation, we categorize the causes of collisions in VLN-CE and proposes Safe-VLN with improvements in the waypoint predictor and the navigation planning modules accordingly.

III. SAFE-VLN

In this section, we first present the general navigation setups in VLN-CE and then conduct an analysis of various collision scenarios and subsequently categorize them into three distinct types. Following this, we propose Safe-VLN, a strategy designed to mitigate these collision types for agents operating in continuous environments. This approach incorporates occupancy masks into the waypoint predictor and employs a 're-selection' planning strategy.

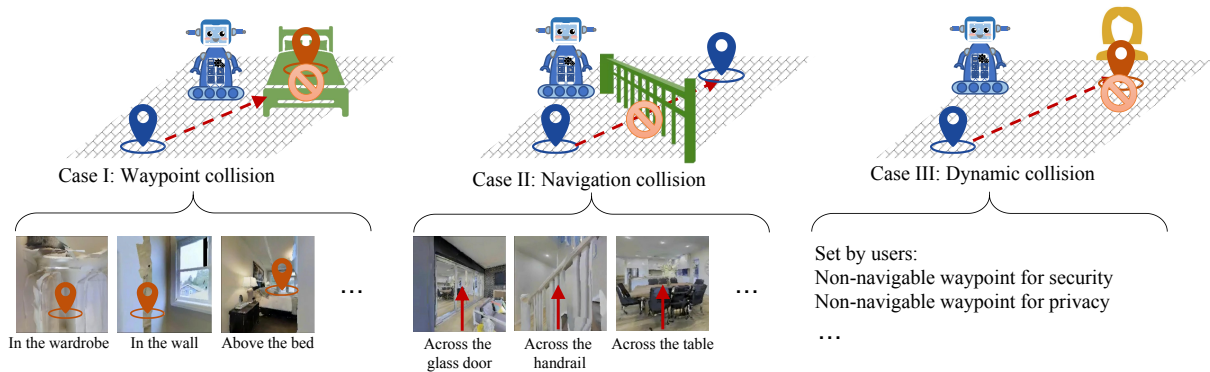


Fig. 2. Collision scenarios in VLN-CE classified in this paper. The first type of collision refers to the predicted waypoint being in the obstacle zone; the second type of collision refers to encountering obstacles when navigating from the waypoint to the next chosen waypoint; and the third type of collision refers to dynamic obstacles that may occur at any time during the navigation process.

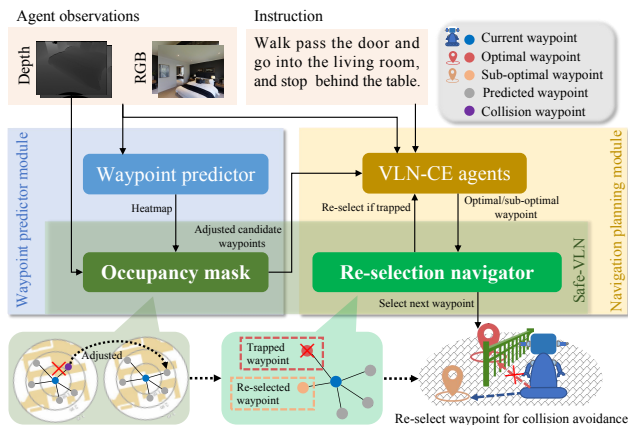


Fig. 3. The overview of the proposed Safe-VLN. The Safe-VLN designs a waypoint predictor that generates candidate waypoints by combining the predicted heatmap with occupancy masks. In addition, the Safe-VLN adds a re-selection navigator in the navigation planning module.

A. Overview of VLN-CE

For the sake of self-containment, this paper includes a general overview of VLN-CE. In line with previous studies [11], [13], [14], the agent in VLN-CE is provided with an instruction composed of L words for each episode. This instruction is denoted as $I = \{l_1, \dots, l_L\}$ with associated text embeddings. During the navigation phase, at each time step t , the agent receives visual observations $O_t = \{(o_{t,i}^{\text{rgb}}, o_{t,i}^{\text{d}})\}_{i=1}^{12}$, where $o_{t,i}^{\text{rgb}}, o_{t,i}^{\text{d}}$ are the i -th RGB and depth images, respectively. These images are captured by the mobile agent across 12 different views, each with an equally-spaced horizontal heading angle relative to the agent’s orientation, represented by $\theta_i = 30^\circ \times (i - 1)$, where $i = 1, \dots, 12$. Based on the visual observations $O_t = \{(o_{t,i}^{\text{rgb}}, o_{t,i}^{\text{d}})\}_{i=1}^{12}$, two separate pre-trained image encoders are utilized to extract RGB features $V_t^{\text{rgb}} = \{v_i^{\text{rgb}}\}_{i=1}^{12}$ and depth features $V_t^{\text{d}} = \{v_i^{\text{d}}\}_{i=1}^{12}$. In particular, a vision transformer (ViT) [30] derived from contrastive language-image pre-training (CLIP) [31] is employed to encode the RGB images, while a residual network [32] pre-trained for point-goal navigation [33] is used to encode the depth images. Leveraging instruction embeddings and visual observation features, the agent is expected to approach

and ultimately reach the target as dictated by the instruction. Unlike the selection of discrete waypoint candidates, agents in VLN-CE navigate through a 3D meshed environment with continuous values by taking actions from a lower-level action space, e.g., forward 0.25m, turn-left 15° , turn-right 15° , and stop. The navigation configurations in VLN-CE abandon the graph prior and the assumption of perfect navigation between nodes, making the task more challenging. To address the collision challenges in VLN-CE, we introduce Safe-VLN to enhance the navigation performance of the agent when adapting to complex continuous environments.

B. Collision Classification in VLN-CE

This subsection presents an analysis of various collision scenarios, and defines three types of collisions pertinent to tasks within VLN-CE. As depicted in Fig. 2, the first type is named ‘waypoint collision’. This category of collisions occurs when the predicted candidate waypoint is positioned within an obstacle area, such as inside a wardrobe, on the wall, or above a bed, making it impossible to reach the exact waypoint without a collision. The second type, ‘navigation collision’, is defined as a collision that occurs when the agent encounters obstacles like handrails, doors, tables, etc., during its movement towards the next waypoint. The third type, ‘dynamic collision’, occurs when a waypoint becomes non-navigable during the process of robot motion due to time-varying security or privacy concerns instead of static obstacles. Upon closer examination of VLN-CE algorithms, such as CWP-RecBERT [13] and ETPNav [14], it becomes evident that none of these methods address the three types of collisions defined in this paper. Notably, while ‘dynamic collision’ is not presented in the existing dataset for VLN-CE, it is nonetheless considered in this research, in order to comprehensively study and resolve all the types of collisions in real-world applications. In particular, validation results from the ‘val unseen’ split of the R2R-CE dataset reveal that both waypoint collisions and navigation collisions occur frequently, where waypoint collisions account for 10.6% and 21.9% of failures in CWP-RecBERT and ETPNav, respectively, while navigation collisions constitute 13.9% and 13.0% in CWP-RecBERT and ETPNav, respectively. Moreover, to simulate the situation of ‘dynamic collision’ in

real-world scenarios, we generate the next waypoint selected by the agent as non-navigable with a certain probability. As a consequence of dynamic collision, the success rate decrease from 44.0 to 40.5 and from 57.1 to 54.1 in CWP-RecBERT and ETPNav, respectively.

C. Occupancy Masks for Waypoint Collision

The first module of Safe-VLN is designed to alleviate the waypoint collisions. With a simulated 360° 2D laser scanner, an occupancy mask is created with surrounding environment information and further incorporated into the waypoint predictor of VLN-CE. Specifically, we use the waypoint predictor in ETPNav [14] to generate a probability heatmap H_t , denoting probabilities of nearby candidate waypoints within a 3m radius centered around the agent. The heatmap H_t is modeled as

$$H_t = \text{WP}(V_t^d, V_t^{\text{ori}}), \quad (1)$$

where $\text{WP}(\cdot)$ represents the transformer-based waypoint predictor, and $V_t^d = \{v_i^d\}_{i=1}^{12}$ and $V_t^{\text{ori}} = \{(\cos \theta_i, \sin \theta_i)\}_{i=1}^{12}$ are depth and orientation features, respectively. K predicted candidate waypoints are sampled from the heatmap H_t using the non-maximum-suppression (NMS) technique and the waypoint positions are denoted by a set $P_t = \{p_t^k\}_{k=1}^K$.

The aforementioned waypoint predictor, trained based on the navigation graphs in the Matterport3D dataset, does not account for the surrounding obstacles. As a result, the predicted waypoints occasionally locate within obstacle areas, leading to waypoint collision failures. To address this issue, this research employs depth information to generate a simulated 2D-laser occupancy mask M_t defined by

$$M_t(h, w) = \begin{cases} -1, & \text{if } M_t(h, w) \text{ is occupied by obstacles;} \\ 0, & \text{otherwise.} \end{cases} \quad (2)$$

Here, M_t shares the same dimensions (h, w) as the predicted heatmap H_t .

As shown in Fig. 4, the occupancy mask M_t , centered on the agent, provides ranging information of surrounding environments. By incorporating the occupancy mask into the predicted heatmap H_t , the probability within collision areas in H_t is reduced, thereby obtaining an updated heatmap H_t^*

$$H_t^* = \text{norm}(H_t + \delta \cdot M_t), \quad (3)$$

where $\text{norm}(\cdot)$ is a normalization operation, ensuring that the sum of probability values over the updated heatmap equals one, and δ is a hyper-parameter to control the weights of the mask in the waypoint prediction.

D. Re-selection Navigator for Navigation and Dynamic Collisions

In addition to the waypoint collisions, the agent frequently encounters navigation collisions and dynamic collisions. To address these two types of collisions, a re-selection navigator is proposed as the second module of Safe-VLN. This solution involves designing the navigation planning module to predict both the optimal and sub-optimal waypoints for alternatives.

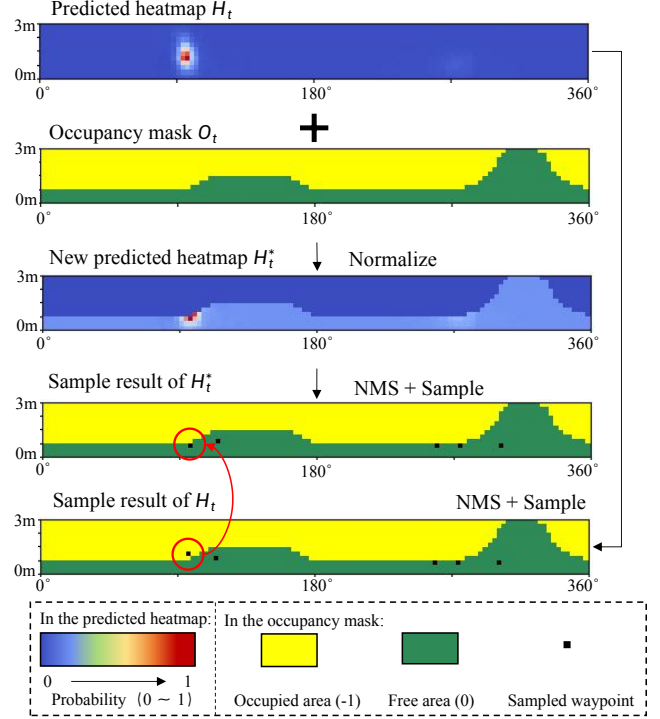


Fig. 4. Illustration of the proposed occupancy mask design in the waypoint predictor. By considering the obstacles in the surrounding environment, the robot agent is able to avoid the waypoint collision by identifying the navigation candidate that resides in the obstacle areas.

When the agent is trapped, the re-selection of sub-optimal waypoints not only enhances its likelihood of escaping the problematic area but also prevents significant deviation from the target.

Analogous to ETPNav, to achieve long-term planning, the traversed path for each episode is depicted by a graph, symbolized as $G_t = (N_t, E_t)$. Here, $N_t = \{n_t^i\}_{i=0}^{|N_t|}$ denotes the set of nodes, which includes visited nodes, the current node, and observed but not visited ‘ghost nodes’. The special node, n_0 , is interconnected with all other nodes, symbolizing the action ‘stop’. E_t represents the set of all the edge elements $e_t^{i,j}$, where $e_t^{i,j}$ encapsulates the relative Euclidean distance between two adjacent nodes n_t^i and n_t^j . G_t is updated at each t by the predicted waypoints. For instance, the embedding for each node, n_t^i , is represented by $\hat{n}_t^i = V_t^{\text{rgb}} \oplus V_t^d \oplus V_t^{\text{pose}} \oplus V_t^{\text{step}}$, where \oplus denotes a concatenation operation. Here, V_t^{pose} is the current pose embedding of the agent and V_t^{step} denotes the embedding of the most recently visited time step. The visual-semantic embedding, \tilde{n}_t^i , for each node, n_t^i , is obtained by

$$\tilde{n}_t^i = \text{Cross-Modal}(I, \hat{n}_t^i), \quad (4)$$

where $\text{Cross-Modal}(\cdot)$ is a cross-modal planning model containing a multi-layer transformer to compute the navigation plan based on graph features and navigation instructions. The navigation planning policy generates scores, $s_t = \{s_t^i\}_{i=0}^{|N_t|}$, for nodes in G_t using the following form, which reflects the probability preference for selecting each node

$$s_t^i = \text{NP}(\tilde{n}_t^i), i = 0, \dots, |N_t|, \quad (5)$$

where $\text{NP}(\cdot)$ is the navigation planning policy. Additionally, the scores for visited nodes and the current node are masked to prevent unnecessary repetition of actions. Based on the output scores, s_t , the agent selects the next waypoint in a greedy manner. If s_t^0 is selected, the agent will cease movement at its current position, resulting in the termination of the current episode.

The training objective of the existing VLN-CE models such as ETPNav is to maximize the scores of the optimal waypoint, which is characterized by the shortest Dijkstra path to the target. To generate appropriate alternative waypoints, the sub-optimal waypoint, characterized by the second shortest path, is also considered in the training objective by updating the loss function as follows

$$\mathcal{L}_p = \sum_t [\lambda_1 \log p(a_t^1 | \mathbf{W}, G_t) + \lambda_2 \log p(a_t^2 | \mathbf{W}, G_t)], \quad (6)$$

where a_t^1 and a_t^2 are the optimal and sub-optimal actions with the shortest and second shortest paths to the target, respectively. Based on the graph G_t and the network parameters \mathbf{W} at time step t , the selection probabilities of a_t^1 and a_t^2 are represented as $p(a_t^1 | \mathbf{W}, G_t)$ and $p(a_t^2 | \mathbf{W}, G_t)$. λ_1 and λ_2 are hyper-parameters for tradeoff between optimal and sub-optimal actions.

IV. EXPERIMENTS

In this section, we initially describe the experimental setup, encompassing the dataset and training setup. Subsequently, we conduct experiment by comparing the Safe-VLN with other baselines in VLN-CE. Following this comparison, ablation experiments are carried out to validate the effectiveness of each module within Safe-VLN.

A. Experimental Setup

Dataset. Matterport3D (MP3D) [34] is a widely used environment in VLN that features 90 scenes and 10,800 panoramic RGB-D images, thus providing a close-to-real indoor navigation setting. The VLN agent interacts with MP3D through a connectivity graph that queries panoramic images. The Room-to-Room (R2R) dataset, which is composed of 7,189 shortest-path trajectories in MP3D, is further augmented with 90 3D-mesh reconstructions in the Habitat simulator [10]. This augmentation results in a continuous MP3D environment for VLN-CE research. The spatially continuous R2R-CE dataset includes several validation data samples such as *val seen* and *val unseen*. In particular, the *val seen* denotes the episodes with new paths and instructions from the same scenes observed during training. In addition, *val unseen* refers to the episodes with new paths, instructions, and scenes that are not observed during training.

Training Setup. The observation space of the waypoint predictor utilizes panoramic RGBD vision, augmented by a 2D laser scanner for ranging. We simulate a 360° 2D laser scanner, positioned 0.24m above ground level, within the Habitat simulator. The scan is represented as a radial occupancy map with a range of 3m, comprising 12 distinct range bins of 0.25m each and 120 heading bins of 3°. All

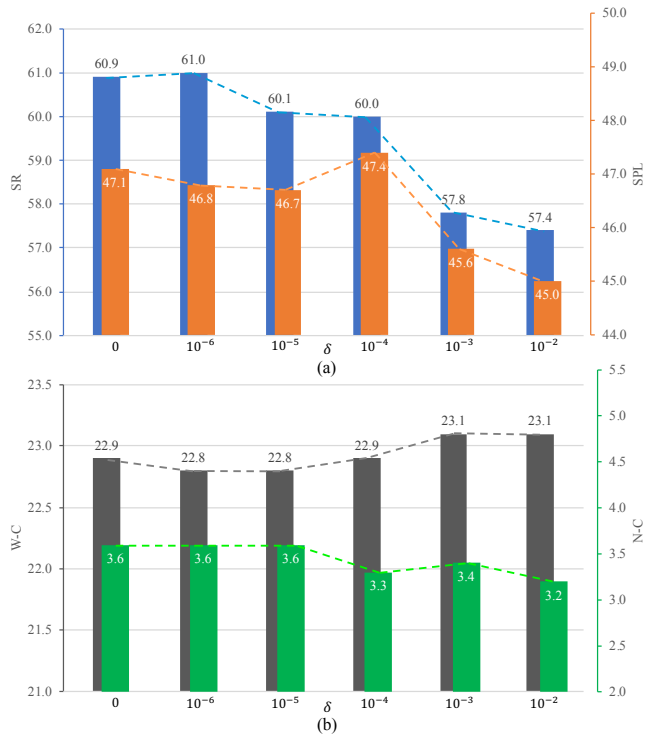


Fig. 5. The experimental results of SR, SPL, N-C and W-C with varying parameter δ .

experiments are conducted using two NVIDIA RTX 3090Ti GPUs, leveraging the PyTorch framework.

Evaluation Metrics. To investigate the performance of the proposed model, several evaluation metrics are adopted to compare Safe-VLN and other baselines. On one hand, following previous studies [11], [14], five metrics are employed to evaluate the trained model with new paths in both seen and unseen environments (called *val seen* split and *val unseen* split). The trained model is further tested on an unseen *test* split. In particular, these metrics are (i) trajectory length (TL), i.e., the average path length; (ii) navigation error (NE), i.e., the average geometric distance between the final location and the target; (iii) oracle success rate (OSR), i.e., the rate of occurrence of paths when there exists a visited position point within 3m of the target; (iv) success rate (SR), i.e., the rate of occurrence of paths when the agent stops within 3m of the target; and (v) success rate optimized by path length (SPL). On the other hand, to better analyze collision scenarios, three additional metrics are defined including (i) navigation collisions (N-C), i.e., the average ratio of navigation collisions in the time domain over the entire navigation process, which is calculated for the i -th path as $\frac{c_i^n}{T_i}$, where c_i^n and T_i represent the number of navigation collision steps and the total time steps, respectively; (ii) waypoint collisions (W-C), i.e., the ratio of candidate waypoints in collision area generated by the waypoint predictor, which is calculated for the i -th path as $\frac{1}{T_i} \sum_j^{T_i} \frac{c_j^w}{C_j}$, where c_j^w and C_j represent the number of generated waypoints in the collision area and the total number of generated waypoints, respectively, at the j -th step; and (iii) SR with dynamic collisions (D-C SR), i.e., the

TABLE I

VALIDATION PERFORMANCE OF DIFFERENT VLN-CE AGENT ON THE R2R-CE *val unseen* DATASET USING SAFE-VLN. THE USE OF THE OCCUPANCY MASK IS DENOTED AS ‘M-USE’ AND THE APPLICATION OF THE RE-SELECTION NAVIGATOR IS DENOTED AS ‘R-USE’ FOR BREVITY (HERE, FOR ALL METRICS EXCEPT W-C AND N-C, HIGHER IS BETTER)

Method	Val-Method		Validation									
			Val-seen					Val-unseen				
	M-Use	R-Use	SR	SPL	W-C	N-C	D-C SR	SR	SPL	W-C	N-C	D-C SR
CWP-RecBERT	✗	✗	49.7	43.7	10.6	13.9	46.1	44.0	38.9	11.3	11.5	40.5
	✓	✗	50.8	44.4	10.8	13.7	47.3	44.0	38.7	11.0	10.2	41.7
	✗	✓	51.9	45.4	8.9	5.1	47.5	44.5	38.9	10.2	5.9	41.2
	✓	✓	52.3	45.7	9.0	5.0	48.6	44.9	39.2	10.2	5.8	41.9
ETPNav	✗	✗	65.8	59.3	21.9	13.0	62.3	57.1	49.0	23.3	14.0	54.1
	✓	✗	66.5	59.5	21.9	12.6	62.7	57.4	49.1	23.2	13.7	53.5
	✗	✓	65.6	57.3	21.1	3.5	63.2	57.5	47.2	22.7	4.5	54.6
	✓	✓	66.1	58.2	21.1	3.8	63.2	57.5	47.6	22.9	5.0	54.3

TABLE II

COMPARISON WITH STATE-OF-THE-ART METHODS ON R2R-CE DATASET

Method	Val Seen					Val Unseen					Test Unseen				
	TL	NE	OSR	SR	SPL	TL	NE	OSR	SR	SPL	TL	NE	OSR	SR	SPL
HPN+DN [17]	8.54	5.48	53	46	43	7.62	6.31	40	36	34	8.02	6.65	37	32	30
SASRA [19]	8.89	7.71	-	36	34	7.89	8.32	-	24	22	-	-	-	-	-
Sim2Sim [11]	11.18	4.67	61	52	44	10.69	6.07	52	43	36	11.43	6.17	52	44	37
CWP-CMA [13]	11.47	5.20	61	51	45	10.90	6.20	52	41	36	11.85	6.30	49	38	33
CWP-RecBERT [13]	12.50	5.02	59	50	44	12.23	5.74	53	44	39	13.51	5.89	51	42	36
ETPNav [14]	11.92	3.96	72	66	58	11.97	4.71	64	57	49	12.87	5.12	63	55	48
Safe-VLN (ours)	13.71	3.35	79	71	60	15.00	4.48	68	60	47	15.44	5.01	64	56	45

success rate when some candidate waypoints are unable to navigate due to dynamic collisions.

B. Performance Comparison

We examine the effectiveness of the proposed Safe-VLN framework by testing the algorithm on two state-of-the-art VLN-CE agents, i.e., CWP-RecBERT [13] and ETPNav [14]. This examination is conducted from two perspectives. Firstly, the two VLN-CE agents [13], [14] are validated by directly adding the Safe-VLN algorithm without further training. As indicated in Table I, during the validation stage, Safe-VLN enhances the success rate (SR) and effectively reduces navigation collisions (N-C) by 8.9% for CWP-RecBERT and 9.2% for ETPNav, as well as waypoint collisions (W-C) by 1.6% for CWP-RecBERT and 0.8% for ETPNav. In consideration of dynamic collisions, the waypoint selected by the agent is designated as non-navigable with a certain probability (10% in this study), compelling the agent to re-select an alternate waypoint. We observe that Safe-VLN enhances the robustness of agents, thereby reducing the side effects of dynamic collisions on SR and improving dynamic collision success rate (D-C SR) by 1.4% and 0.2% for CWP-RecBERT and ETPNav, respectively. It is worth noting that the ‘Tryout’ mechanism is employed during the training and validation stages of ETPNav in this study. If the ‘Tryout’ attempt fails, the agent adjusts its action according to the re-selection navigator.

Subsequently, we further trained and validated the ETPNav agent within the Safe-VLN framework. As shown in Table II, the proposed Safe-VLN consistently surpasses all the VLN-CE baselines. Compared to one of the best performing VLN baselines ETPNav, the superiority is evident in terms of navigation error (NE), which decreases by 0.61m for *val seen*, 0.23m for *val unseen*, and 0.11m for *test*. Similarly, the oracle success rate (OSR) increases by 7% for *val seen*, 4% for *val unseen*, and 1% for *test*. The success rate (SR) also shows improvements, increasing by 5% for *val seen*, 3% for *val unseen*, and 1% for *test* across all R2R-CE splits.

C. Ablation Study

In this subsection, we conduct ablation experiments during the training and validation stages to highlight the effectiveness of two key components of Safe-VLN, i.e., the occupancy mask and the re-selection navigator. For the sake of brevity in the following descriptions, the use of the occupancy mask is denoted as ‘M-Use’ and the application of the re-selection navigator is denoted as ‘R-Use’.

Effectiveness of the Occupancy Mask. To investigate the effectiveness of the occupancy mask, we compare the performance with and without M-Use during the training stage. The experimental results presented in Table III indicate that the use of the occupancy mask consistently enhances the navigation performance across both training and validation stages. For example, the model trained with ‘M-Use’ and validated with the full Safe-VLN (as shown in

TABLE III

ABLATION EXPERIMENTS ARE CONDUCTED ON THE R2R-CE *val unseen* DATASET. DIFFERENT TRAINING AND VALIDATION METHODS ARE USED TO GET ABLATION EXPERIMENTS FOR ANALYZING THE ROLE AND PERFORMANCE OF THE TWO MODULES OF SAFE-VLN

Training Method		Validation Method		Validation									
M-Use	R-Use	M-Use	R-Use	Val-seen					Val-unseen				
				SR	SPL	W-C	N-C	D-C SR	SR	SPL	W-C	N-C	D-C SR
✓	✗	✗	✗	68.1	60.6	22.0	12.1	65.9	59.2	48.7	23.4	10.9	56.7
		✓	✗	68.5	60.8	22.3	12.2	67.5	59.3	48.7	23.3	10.8	56.1
		✗	✓	69.8	60.1	21.0	3.4	66.5	59.4	47.2	23.0	4.3	56.0
		✓	✓	69.5	59.4	21.3	3.6	66.1	59.9	48.0	22.7	4.1	55.5
✗	✓	✗	✗	70.1	60.5	21.7	7.0	66.6	56.7	46.7	23.4	10.8	54.6
		✓	✗	68.9	60.6	21.7	6.0	66.6	58.1	48.0	23.2	8.5	55.7
		✗	✓	68.8	58.9	20.8	3.1	67.1	58.8	46.5	23.0	3.8	56.4
		✓	✓	69.0	59.4	20.9	2.2	66.2	57.9	47.2	22.8	3.4	54.9
✓	✓	✗	✗	68.9	59.8	21.4	11.3	66.8	60.0	47.7	23.2	9.7	57.7
		✓	✗	69.7	60.2	21.6	11.2	67.1	60.0	47.6	23.1	9.5	57.6
		✗	✓	69.3	58.4	20.8	3.2	67.6	60.9	47.1	22.9	3.6	57.2
		✓	✓	70.7	59.9	21.2	2.6	67.1	60.0	47.4	22.9	3.6	56.2

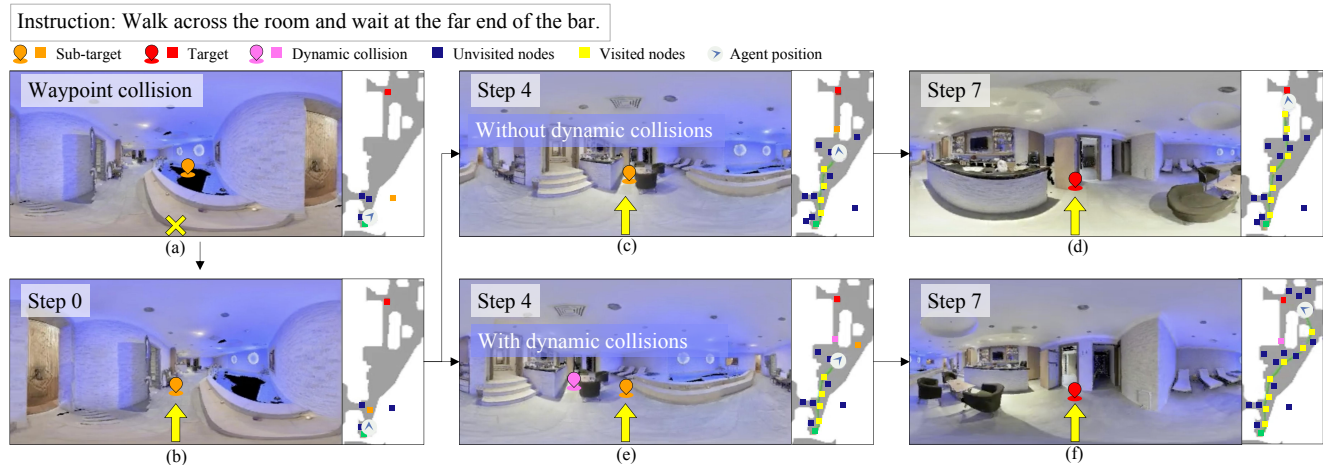


Fig. 6. Examples of re-selection navigator. When the chosen waypoint is non-navigable, the agent flexibly selects another proper waypoint.

Row 4 of Table III) improves the success rate (SR) by 2.8%. The occupancy mask contributes to this improvement by providing the navigation planning module with a more diverse and navigable set of candidate waypoints via the new heatmap, H_t^* . Specifically, as depicted in the first and third images in Fig. 4, the occupancy mask, derived from the simulated 2D-laser, filters out waypoints located in collision areas by reducing their sampling probability. As a result, the sampling probability in collision-free areas increases after normalization. However, it is worth noting that due to inaccuracies in the simulated 2D-laser measurement, caused by environmental reconstruction errors, occupancy masks occasionally cover free areas and filter out navigable waypoints. To balance the benefits and errors of occupancy masks, we have introduced a weight parameter, δ , in Eq. (3). Ablation experiments conducted on the *val unseen* split under Safe-VLN with varying δ values are depicted in Fig. 5. When δ varies within a range of less than 10^{-4} , waypoint collisions (W-C) and navigation collisions (N-C) are relatively small,

while SR and success rate optimized by path length (SPL) are high. In contrast, when δ exceeds 10^{-3} , W-C significantly increases while SR and SPL significantly decrease. Taking into account the comprehensive navigation performance, we have applied $\delta = 10^{-4}$ in this research.

Effectiveness of the Re-selection Navigator. We also investigate the influence of the re-selection navigator within the Safe-VLN framework. The results demonstrate that when both ‘M-Use’ and ‘R-Use’ are utilized during the evaluation phase, navigation collisions (N-C) decrease to their lowest point, while the success rate (SR) experiences the most significant improvement. The re-selection navigator assists the agent in a timely manner to escape from stuck areas by enabling the re-selection of an alternate suitable waypoint. Additionally, when only ‘R-Use’ is applied during the training phase, the gap between dynamic collision success rate (D-C SR) and SR is minimal, indicating that the agent possesses enhanced navigation flexibility for dynamic collision avoidance. It is noteworthy that the hyper-parameters λ_1 and

λ_2 in Eq. (6) impact the performance of the model trained with ‘R-Use’. When λ_1 exceeds λ_2 , the agent primarily learns about optimal actions. In contrast, sub-optimal actions are given major consideration. Taking into account the frequency of collisions, we adopt $\lambda_1 = 0.8$ and $\lambda_2 = 0.2$ in this research, with the expectation that the navigation planning module will focus more on optimal actions, thereby leading to inadequate learning of sub-optimal actions. Although the re-selection navigator still requires further refinement, it performs commendably in scenarios with fewer collisions with ‘M-Use’ or when dynamic collisions are considered. To provide an intuitive understanding of the effectiveness of the re-selection navigator in scenarios involving waypoint collision and dynamic collision, we present an example in Fig. 6. As shown in Fig. 6 (a), the agent initially selects the predicted waypoint located in a non-navigable pool as the sub-target. The agent then adjusts its sub-target waypoint by re-selecting a new navigable candidate waypoint (as shown in Fig. 6 (b)) and successfully reaches the target (as shown in Figs. 6 (c)-(d)). Moreover, as depicted in Fig. 6 (e), to avoid dynamic collisions, the agent chooses an alternate path to reach the target (as shown in Figs. 6 (e)-(f)). This example demonstrates that with the re-selection navigator, VLN-CE agents successfully and efficiently avoid collisions in continuous environments.

V. CONCLUSION

This paper presented the comprehensive analysis of collision avoidance in the field of VLN-CE, laying the foundation for the practical deployment of VLN in real-world applications. We examined collision scenarios in VLN-CE and their corresponding influences on the navigation performance. We proposed a collision-avoidance framework named Safe-VLN. The proposed method employed occupancy masks to guide the waypoint predictor towards generating candidate waypoints in collision-free areas. Additionally, Safe-VLN incorporated a re-selection navigator to encourage agents to adapt their actions flexibly, thus preventing them from becoming trapped in collision areas. Future work will concentrate on predicting waypoints with greater practical navigational significance by utilizing collision information and textual descriptions.

REFERENCES

- [1] H. Hu *et al.*, “A sim-to-real pipeline for deep reinforcement learning for autonomous robot navigation in cluttered rough terrain,” *IEEE Robot. Autom. Lett.*, vol. 6, no. 4, pp. 6569–6576, 2021.
- [2] G. Kahn *et al.*, “Badgr: An autonomous self-supervised learning-based navigation system,” *IEEE Robot. Autom. Lett.*, vol. 6, no. 2, pp. 1312–1319, 2021.
- [3] P. Anderson *et al.*, “Vision-and-language navigation: Interpreting visually-grounded navigation instructions in real environments,” in *Proc. of CVPR*, 2018, pp. 3674–3683.
- [4] X. Li *et al.*, “Reve-ce: Remote embodied visual referring expression in continuous environment,” *IEEE Robot. Autom. Lett.*, vol. 7, no. 2, pp. 1494–1501, 2022.
- [5] Y. Hong *et al.*, “Vln bert: A recurrent vision-and-language bert for navigation,” in *Proc. of CVPR*, 2021, pp. 1643–1653.
- [6] Y. Cui *et al.*, “Auxiliary fine-grained alignment constraints for vision-and-language navigation,” in *Proc. of ICME*. IEEE, 2023, pp. 2621–2626.

- [7] M. Z. Irshad *et al.*, “Hierarchical cross-modal agent for robotics vision-and-language navigation,” in *Proc. of ICRA*. IEEE, 2021, pp. 13 238–13 246.
- [8] Y. Cui *et al.*, “Grounded entity-landmark adaptive pre-training for vision-and-language navigation,” in *Proc. of ICCV*, 2023, pp. 12 043–12 053.
- [9] J. Krantz *et al.*, “Beyond the nav-graph: Vision-and-language navigation in continuous environments,” in *Proc. of ECCV*. Springer, 2020, pp. 104–120.
- [10] M. Savva *et al.*, “Habitat: A platform for embodied ai research,” in *Proc. of ICCV*, 2019, pp. 9339–9347.
- [11] J. Krantz *et al.*, “Sim-2-sim transfer for vision-and-language navigation in continuous environments,” in *Proc. of ECCV*. Springer, 2022, pp. 588–603.
- [12] P. Anderson *et al.*, “Sim-to-real transfer for vision-and-language navigation,” in *Proc. of CoRL*. PMLR, 2021, pp. 671–681.
- [13] Y. Hong *et al.*, “Bridging the gap between learning in discrete and continuous environments for vision-and-language navigation,” in *Proc. of CVPR*, 2022, pp. 15 439–15 449.
- [14] D. An *et al.*, “Etpnav: Evolving topological planning for vision-language navigation in continuous environments,” *arxiv*, pp. 1–14, 2023.
- [15] J. D. M.-W. C. Kenton *et al.*, “Bert: Pre-training of deep bidirectional transformers for language understanding,” in *Proc. of NAACL-HLT*, vol. 1, 2019, pp. 4171–4186.
- [16] H. Tan *et al.*, “Learning to navigate unseen environments: Back translation with environmental dropout,” in *Proc. of NAACL-HLT*, 2019, pp. 2610–2621.
- [17] J. Krantz *et al.*, “Waypoint models for instruction-guided navigation in continuous environments,” in *Proc. of ICCV*, 2021, pp. 15 162–15 171.
- [18] S. Raychaudhuri *et al.*, “Language-aligned waypoint (law) supervision for vision-and-language navigation in continuous environments,” in *Proc. of EMNLP*, 2021, pp. 4018–4028.
- [19] M. Z. Irshad *et al.*, “Semantically-aware spatio-temporal reasoning agent for vision-and-language navigation in continuous environments,” in *Proc. of ICPR*. IEEE, 2022, pp. 4065–4071.
- [20] P. Chen *et al.*, “Weakly-supervised multi-granularity map learning for vision-and-language navigation,” in *Proc. of NeurIPS*, vol. 35, 2022, pp. 38 149–38 161.
- [21] X. Meng *et al.*, “Neural autonomous navigation with riemannian motion policy,” in *Proc. of ICRA*. IEEE, 2019, pp. 8860–8866.
- [22] X. a. o. Zhang, “Optimization-based collision avoidance,” *IEEE Trans. Contr. Syst. Technol.*, vol. 29, no. 3, pp. 972–983, 2020.
- [23] Z. Xu *et al.*, “Benchmarking reinforcement learning techniques for autonomous navigation,” in *Proc. of ICRA*. IEEE, 2023, pp. 9224–9230.
- [24] X. Wang *et al.*, “Reinforced cross-modal matching and self-supervised imitation learning for vision-language navigation,” in *Proc. of CVPR*, 2019, pp. 6629–6638.
- [25] G. Georgakis *et al.*, “Cross-modal map learning for vision and language navigation,” in *Proc. of CVPR*, 2022, pp. 15 460–15 470.
- [26] R. Han *et al.*, “Rda: An accelerated collision free motion planner for autonomous navigation in cluttered environments,” *IEEE Robot. Autom. Lett.*, vol. 8, no. 3, pp. 1715–1722, 2023.
- [27] Z. Zhang *et al.*, “A generalized continuous collision detection framework of polynomial trajectory for mobile robots in cluttered environments,” *IEEE Robot. Autom. Lett.*, vol. 7, no. 4, pp. 9810–9817, 2022.
- [28] N. Hirose *et al.*, “Exaug: Robot-conditioned navigation policies via geometric experience augmentation,” in *Proc. of ICRA*. IEEE, 2023, pp. 4077–4084.
- [29] H. Du *et al.*, “Learning object relation graph and tentative policy for visual navigation,” in *Proc. of ECCV*. Springer, 2020, pp. 19–34.
- [30] A. Radford *et al.*, “Learning transferable visual models from natural language supervision,” in *Proc. of ICML*. PMLR, 2021, pp. 8748–8763.
- [31] A. Dosovitskiy *et al.*, “An image is worth 16x16 words: Transformers for image recognition at scale,” in *Proc. of ICLR*, 2020, pp. 1–22.
- [32] K. He *et al.*, “Deep residual learning for image recognition,” in *Proc. of CVPR*, 2016, pp. 770–778.
- [33] E. Wijmans *et al.*, “Dd-ppo: Learning near-perfect pointgoal navigators from 2.5 billion frames,” in *Proc. of ICLR*, 2019, pp. 1–21.
- [34] A. Chang *et al.*, “Matterport3D: Learning from RGB-D data in indoor environments,” in *Proc. of 3DV*. IEEE Comput. Soc., 2017, pp. 667–676.