

Graph-based Decentralized Task Allocation for Multi-Robot Target Localization

Juntong Peng, Hrishikesh Viswanath, Kshitij Tiwari and Aniket Bera

Abstract—We introduce a new approach to address the task allocation problem in a system of heterogeneous robots comprising of Unmanned Ground Vehicles (UGVs) and Unmanned Aerial Vehicles (UAVs). The proposed model, **GATAR**, or Graph Attention Task AllocatoR aggregates information from neighbors in the multi-robot system, with the aim of achieving joint optimality in the target localization efficiency.

Being decentralized, our method is highly robust and adaptable to situations where collaborators may change over time, ensuring the continuity of the mission. We also proposed heterogeneity-aware preprocessing to let all the different types of robots collaborate with a uniform model. The experimental results demonstrate the effectiveness and scalability of the proposed approach in a range of simulated scenarios. The model can allocate targets' positions close to the expert algorithm's result, with a median spatial gap less than a unit length. This approach can be used in multi-robot systems deployed in search and rescue missions, environmental monitoring, and disaster response.

I. INTRODUCTION

In recent years, multi-robot systems have gained significant attention due to their potential in a myriad of applications, from surveillance and reconnaissance to exploration and disaster response [55]–[59]. The ability of multi-robot teams to distribute tasks, cover larger areas, and collaboratively process information makes them ideal for scenarios that are demanding, hazardous, or expansive. Particularly, in the realm of target localization—where pinpointing the precise location of a target in a given environment is paramount—the collaboration of multiple robots can enhance the precision and speed of the task. However, challenges such as coordinating diverse robot types, ensuring real-time communication, and effectively processing the vast amount of collective data pose significant challenges. Figure 1 highlights how robots with different physical capabilities can collaboratively navigate to different targets and achieve the optimality of joint efficiency.

Conventional centralized methodologies encounter limitations in scalability in expansive environments, besides being susceptible to single points of failure [60]. Furthermore, centralized methodologies typically require communication characterized by high robustness and minimal latency. However, in cases where the terrain is particularly challenging, or the geographical expanse is vast, it is difficult to provide such performance guarantees. Consequently, decentralized approaches have increasingly become more popular due to their robustness against communication interruptions and member failures, as well as their ability to scale easily.

Facilitating communication for information exchange between multiple agents is important for collaboration, as it ensures that every agent is aware of what the other agents

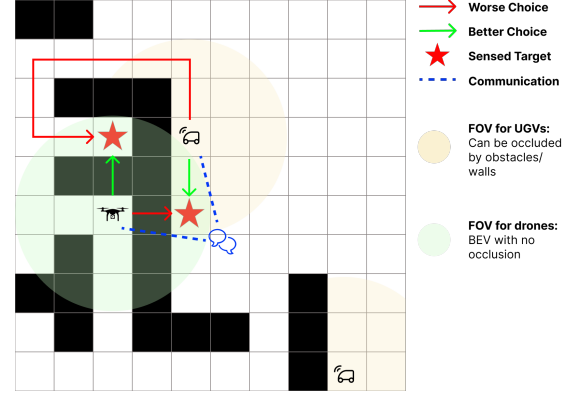


Fig. 1: This figure highlights that by utilizing comparative advantages, collaborative MRS can achieve joint optimality. For the UAV in the figure, going through the red arrow and green arrow has the same cost and the same reward. However, with collaboration, the green arrows show the only optimal task allocation strategy for the team. Another task assignment, including the red arrows, may have lower rewards or higher costs.

know. Graphs are an efficient data structure to represent communication channels between multiple bots, which can vary in topological structures. They also inherently enable the aggregation of information across multiple agents. Given the dynamic nature of mission scenarios, such as a variable number of operational agents due to physical constraints and navigational factors along with potentially unforeseen hardware failures, the use of a graph allows for dynamic scaling with the number of agents, thereby ensuring robustness among agents of the team. In our work, we explore building such heterogeneous multi-agent systems using graph-based neural networks [1], [4], [38].

In such complicated and unknown environments, heterogeneous multi-agent systems are preferred to homogeneous ones because different types of mobile robots offer different operational advantages and operate under varying resource constraints [10], [11]. For example, when comparing UGVs with UAVs, UGVs have a relatively long operational range and can carry heavier payloads, while UAVs, despite limited payload-carrying ability, are relatively faster and agile. Therefore, a heterogeneous robot team is better suited for collaborative work in a rugged and uncharted environment [13].

There have been attempts at utilizing heterogeneous multi-agent collaborations in unknown terrains [19]–[27]. A recently proposed general reinforcement learning method, Heterogeneous Graph Neural Network Proximal Policy Optimization is capable of dealing with behavioral and physical

The authors are with the Department of Computer Science, Purdue University, USA, {peng374, hviswan, tiwarik, aniketbera}@purdue.edu

heterogeneity, and allows each agent to learn a different set of parameters based on their physical attributes [12]. Another multi-agent reinforcement learning (MARL) method proposed a class-wise policy to deal with heterogeneity between agent classes [14]. These two methods [12], [14] achieve satisfactory performance. However, the network architecture needs to be modified when new agents are added to the environment, thereby affecting the scalability of the system.

In this paper, we propose a GNN-based decentralized method for heterogeneous multi-robot target localization in an unknown environment. Our major contributions are as follows:

- We proposed **Heterogeneity-aware preprocessing** to explicitly model the observed local information, taking the robots' heterogeneity in mobility into consideration. Different types of robots can now share a single aggregation and execution model, making it possible to add or remove different species or agents on the fly, and hence, retain the scalability of GNN.
- We proposed **GATAR¹, a novel graph-based collaboration method** for task allocation in multi-robot target localization. We build a V-Cycle graph attentional network to aggregate information from neighbors, which is more sensitive to information from a relatively long range and more adaptable to variations in the number of neighbor nodes.
- To prevent agents' current goals from being changed repeatedly due to multiple targets being sensed simultaneously, we **decomposed the entire target localization** into two stages: task allocation first, followed by path planning conditioned on a fixed task. The second stage can be addressed by numerous established algorithms.

II. RELATED WORKS

In what follows, we survey numerous decentralized target localization approaches in Sec. II-A followed by a survey of current deployment strategies for heterogeneous multi-agent systems in Sec. II-B. We conclude our literature review with a survey of current advancements in Graph Neural Networks (GNNs) in Sec. II-C, which will serve as a building block for our proposed multi-agent task allocation model.

A. Decentralized Target Localization

Various multi-agent approaches have been explored in the past ranging from conventional stereo geometry-based approaches [40]–[44] to the newer machine learning-based approaches [45]–[51]. In their work, Dias et al. use a probability-based triangulation method, using stereo geometry to localize the position of an object in 3D space from monocular observations of the agents [31]. Tallamraju et al. define the problem of multi-agent target tracking and obstacle avoidance as a convex optimization task subject to constraints defined by robot dynamics [32]. However, their work focuses on a homogenous system of MAVs or Micro Aerial Vehicles. While these works introduce various ways to model multi-agent systems, there is a lot of potential to improve the scalability, capture longer-range information, and build a system that supports agents entering and leaving the environment.

B. Heterogeneous Multi-Robot System (MRS)

A heterogeneous multi-agent system refers to a setup wherein the agents have different physical properties and functional properties. An example of a system with physically diverse agents is the one with both UGVs and UAVs. A functionally diverse heterogeneous system could be a system of robots where some are reconnaissance, some are combat, and some are rescue agents. Darintsev et al. define high-level policies to implement a control system for a system of functionally diverse agents [34]. However, a centralized agent coordinator is needed. Ponda et. al design a consensus-based distributed auction algorithm to perform task allocation in heterogeneous settings [35]. Their approach handles time constraints, fuel costs and physical properties of the agents. Similarly, Sariel-Talay et al. propose a generic distributed framework *DEMiR-CF* for efficient task allocation in multi-agent environments [36]. Pujol et al. present a Tractable Higher Order Potential (THOP) based model for heterogeneous agent collaboration in urban rescue operations [37].

C. Graph Neural Network

Among the works that used graph-based models for task allocation, Oh et al. designed a particle swarm optimization framework based on graph theory for optimal task allocation where directed acyclic graphs represent constraints [38]. Li et al. propose graph neural networks for decentralized multi-agent path planning, where the action is predicted from the current state, goal, and observable map [39]. Their method, however, utilizes a single goal state in the input. Zhou et al. explore the use of graph neural networks for decentralized task allocation [1]. They use local communications between agents to determine the action that each agent takes. They show that this approach works better than decentralized greedy approaches in coarse-grained planning. HetNet is a graph neural network-based model for implementing communication in heterogeneous collaborative tasks [14]. However, this model relies on class-wise interpreters and exploration of the environment, which may weaken the generalizability to some extent. Li et al. posit a key-query-based architecture called Message-Aware Graph Attention neTwork (MAGAT), which uses spatial attention to determine the relative importance of different features in the message received from the neighbors [6].

Additionally, prior work has overlooked the fact that the local environment observed by the robot may change as the robot navigates through new regions, and this leads to a change in the agent's knowledge of the world, thus affecting the maneuvering and sensing capabilities. For example, in forested areas, UGVs can struggle with physical obstacles at ground level, whereas UAVs fly unhindered if trees are spaced apart. On the contrary, dense foliage may obstruct UAV cameras, while UGVs continue to detect and localize targets effectively. In prior works, a centralized task allocation method has been used to solve the problem of running a heterogeneous robot team in an area consisting of varying terrains [2]. This method needs a pre-detected environment. However, the operational environment in the previously mentioned applications, such as severely damaged ruins, wilderness, and battlefields, are previously unknown to the agents, which means that the targets, also known as the metatasks in target localization, vary throughout the

¹<https://ideas.cs.purdue.edu/research/GATAR>

entire process. To address these challenges, we propose a new graph-based architecture and incorporate elements from the graph neural operator [29] to facilitate long-range interactions between agents.

III. PROBLEM FORMULATION

We define the problem of *decentralized task allocation for target localization* as the assignment of one target from an observable set of targets to each agent based on its current observation, the proximity to the target and the environment information aggregated from its local neighbors. The location of the target forms the basis for collision-free trajectory prediction. We make modifications to the previous framework [1] and extend it to a complex environment, with non-uniformly distributed obstacles in a heterogeneous robot setting. This problem is formulated as a sequential task allocation problem, which may be dynamically altered due to the presence of other bots in the vicinity. The goal is to localize more targets within certain steps or to consume less time localizing all the targets, by optimizing a certain task allocation strategy.

Consider a system with N agents $A = \{a_0, a_1 \dots a_N\}$ in a 2D gridworld represented by $E \in \mathbb{R}^2$. There are M static targets $S = \{s_0, s_1, \dots s_M\}$.

Assumptions 1) Every agent knows its own location with respect to the observed environment p_i ; 2) The expanse of the environment and the location of the targets are initially unknown to all agents 3) Agents can observe the environment around them within a sensing range r_{sense} and obstacles can occlude the observation; 4) The agents within a communication range r_{comm} can exchange information; 5) Agents may have hardware differences, including maximum operational range, speed, and environmental adaptability. 6) The obstacles in the gridworld are not uniformly distributed. Thus, the gridworld can have obstacle-rich regions and obstacle-free regions.

Typically, we can express the behavior of the i -th agent in the **Collaborative task localization system** as follows:

Individual Observation and Preprocessing:

$$o_{i,t} = \Phi_E(p_i, r_{comm_i}) \quad (1a)$$

$$x_i = \Phi_P(o_{i,t}, m_i) \quad (1b)$$

In the above equations, $o_{i,t} \subseteq E$ refers to the observable environment of agent i at timestep t , which is a function of the position p of the agent and the physical sensing capability r . The encoded features of agent i , represented as x_i are a function of the observable environment of the agent and the mobility m_i of the agent, representing the physical attributes distinguishing UGVs from UAVs.

Decentralized Message Passing and Graph-based Aggregation:

The overall feature map of the agents is denoted as follows.

$$X_t = [x_1, x_2, \dots x_N]^T \quad (2a)$$

$$\mathcal{N}_i = \Phi_C(r_{comm_i}, X_t) \quad (2b)$$

In the above equations, x_i denotes the features of agent i while \mathcal{N}_i is the feature of the neighbors of agent i , which is a subset of the complete set X_t , depending on the communication range of agent i .

$$[S_t \mathcal{N}_t]_{if} = \sum_{j: a_i \in \mathcal{N}_i} [S_t]_{ij} [\mathcal{N}_t]_{jf} = \sum_{j: a_i \in \mathcal{N}_i} S_t^{ij} n_t^{jf} \quad (3a)$$

$$\mathcal{C}(\mathcal{N}, S) = \sum_{k=0}^K S^k \mathcal{N} H_k \quad (3b)$$

$$\hat{p}_i = \Phi_A(\mathcal{C}) \quad (3c)$$

In the above equations, Eq. (3a) represents the linear combination of the features of the neighboring agents. S_t is the graph shift operator, which is an adjacency matrix to describe the distance-based communication graph. Eq. (3b) represents the graph convolution operation and k represents the maximum hops of the neighbors included in the collaboration. Eq. (3c) represents the prediction of the optimal target's position.

IV. ARCHITECTURE

We propose a decentralized task allocation method that allows the MRS to operate collaboratively to localize initially unknown targets in a locally observable environment.

As shown in Figure 2, our method consists of three parts: First, there is a **heterogeneity-aware observation preprocessing** where each agent creates feature maps based on its observation and mobility. This local information is broadcasted to all neighbors within the communication range. Next, we proposed **GATAR** or **Graph Attention Task Allocator**, where each agent broadcasts its information to other robots within its communication range and upon receiving collaborative data from other agents, the information is aggregated, integrating the environmental observations of other agents and their preferences. Finally, each agent determines its target in the form of x-y coordinates based on the aggregated information. In what follows, we explain each of these stages at length.

A. Heterogeneity-aware Observation Preprocessing

The core idea here is to provide a universal representation that captures the comparative advantages of an agent, which is done by Eq. (1b). As previously mentioned, diverse local environments underscore the significance of task allocation in heterogeneous multi-robot systems. Therefore, opting to superimpose the heterogeneity of agents on the original input is natural and feasible.

In the context of target localization, the heterogeneity of multi-agents can be broadly categorized into two dimensions: i) the *perception dimension*, which encompasses the maximum distance for sensing the environment and locating the targets, and whether the line of sight will be occluded by obstacles; and ii) the *mobility dimension*, which represents the moving speed across varying terrains, in case of UGV and the flying speed in case of UAVs and whether it will be impeded by obstacles. We design a four-channel spatial feature map to model that in a unified way for a heterogeneous multi-agent system.

The first channel is an *extended cost map*. Unlike traditional cost maps, where cost refers to the expenditure of going through that specific space, our *extended cost map* places emphasis on conveying how the agent can act in the local environment, conditioned on the agent's current

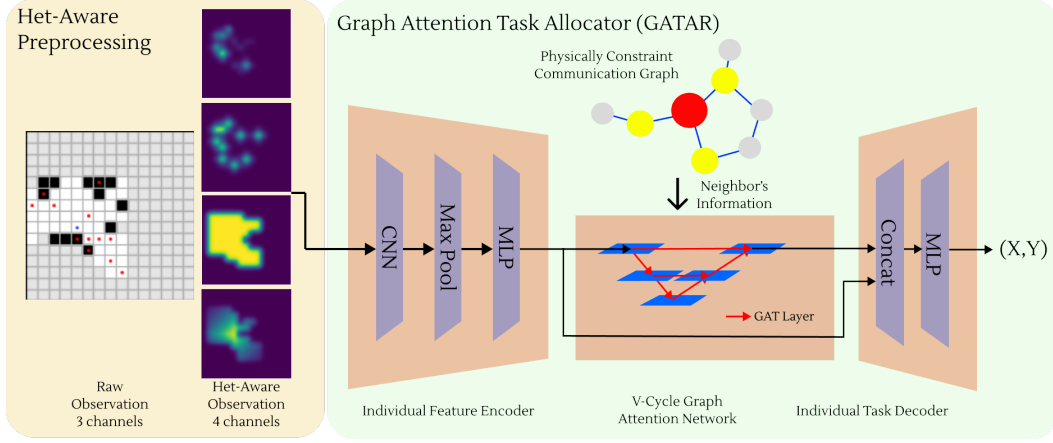


Fig. 2: **Overview of GATAR and Het-Aware preprocessing:** The model takes as input the observable environment, targets, obstacles and agents as input, and performs information aggregation through the V-cycle algorithm before generating the x-y coordinates corresponding to the location of the target, which can be used for path planning.

position. The value in an *extended cost map* is dependent on the length of the shortest path from the ego-centric agent position to the regions within the sensed areas. Areas outside view are treated as obstacles. For simplicity, we use $speed/(length + 1)$ as the value of each grid in the *extended cost map*. Additionally, when calculating the length of paths, the maximal operational range is also treated as an obstacle to ensure that the agents have a low preference to go to those places to avoid complete immobilization. The second channel is a *Gaussian target map*. Each target in this map is represented as a target-centered spatial Gaussian distribution to capture the region around the targets as well. The third channel is an observed obstacle map in the form of a Boolean matrix. The last channel is the result of the pixel-wise multiplication of *extended cost map* and *Gaussian target map*. This channel works as a handcrafted feature that indicates the spatial preference of a single agent, where the highest preference occurs in the area that is close to the agent and the targets. This channel is to mitigate the absence of spatial interactions between channels in our model.

B. Graph Attention Task Allocator (GATAR)

GATAR is the method we proposed to enable collaboration between the agents (Eqs. (2b) and (3)). Generally speaking, this step contains i) message passing and aggregation from the neighborhood; and ii) task allocation based on ego-observation and aggregated information.

It is favorable to aggregate information from more collaborative agents because it can potentially provide near-global information to the agents. However, as the communication range is physically constrained, there is a need to acquire information through several rounds of communication, which is represented as the accumulation of information from the multi-hop neighbors. Traditional methods of applying multiple layers of graph neural network to aggregate information from multihops neighbors suffer from over-smoothing problems, in which nodes lose variations upon aggregation. Similar aggregated information will necessarily lead to the assignment of the same task. If close neighbors are assigned the same task, the target localization becomes very inefficient. Inspired by ResNet [53] and the Multipole

Graph Kernel Network [29], we design a V-cycle structure to address the mentioned issue. This structure also allows the model to partially reuse parameters when capturing long-range information. For instance, information aggregated from more than 1 hop neighbors all share the parameters of the first layer in a downward pass. Equation 4 mathematically describes this structure with maximum L layers:

$$\tilde{v}_{l+1} = \sigma(\tilde{v}_l, \pi), \quad (0 \leq l \leq L-1) \quad (4a)$$

$$\hat{v}_l = \sigma(\tilde{v}_l, \pi) + \sigma(\hat{v}_{l-1}, \pi), \quad (1 \leq l \leq L) \quad (4b)$$

where Eq. (4a) represents the downward pass and Eq. (4b) represents the upward pass. \tilde{v}_l and \hat{v}_{l-1} , respectively, denotes the l^{th} layer's input features, and therefore \tilde{v}_0 is the input of the features to the V-cycle structure and \hat{v}_L is the aggregated features of that structure. $\tilde{v}_{l,\pi}$ or $\hat{v}_{l,\pi}$ denotes the l^{th} layer's output features, regarding the learnable parameters π .

For each layer, a graph attention network from [54] is adopted to deal with the varying number of neighbors and different redundancies in the information of neighbors, which has been shown to be effective in MAGAT [6]. Eq. (5) mathematically shows the multi-head graph attention network we used:

$$\alpha_{ij} = \frac{\exp(\text{LeakyReLU}(e_{ij}))}{\sum_{k \in \mathcal{N}_i} \exp(\text{LeakyReLU}(e_{ik}))} \quad (5a)$$

$$v_{l,k} = \left\|_{k=1}^K \sigma(\sum_{j \in \mathcal{N}_i} \alpha_{ij}^k W^k v_l) \right\| \quad (5b)$$

with the attention coefficient calculated in Eq. (5a), the agents can aggregate information from the different neighbors with different weights.

In addition to the components mentioned for information aggregation, GATAR also incorporates an encoder consisting of CNN and MLP, as well as a decoder composed of MLP. As shown in Fig. 2, the input of the decoder is the concatenation of the encoder output from itself and the fused neighbors' encoder output.

C. Supervised Training Method

Higher resolutions of the environment will make the sequential task allocation process very long and the exhaustive search has a time complexity of $\mathcal{O}(n!)$. To efficiently sample

enough examples for training, we use a *centralized greedy algorithm* as an expert algorithm, with the aim of obtaining a near-optimal solution. Note that although the method is centralized, the environment is still partly observable for the agents. This setting is based on the fact that if one target is not in any of the agent’s field of view, by no means the entire multi-agent system can know the existence of that target.

V. EMPIRICIAL EVALUATION

We perform quantitative experiments Sec.V-C on randomly generated datasets according to Sec.V-A and qualitative experiments Sec.V-D on the environment abstracted from the real-world scene.

A. Dataset generation and implementation details

In order to create an environment containing both an obstacle-rich and an obstacle-free area, we divided the whole spatial area into several sub-areas. The number of obstacles is set according to different configurations. In this paper, we conducted our experiment on a 15*15 grid world, where 4 of the 9 sub-areas spanning 3x3 grids are obstacle-rich and the others are obstacle-free. To make our dataset exhaustive enough, for every configuration, we generate 100 different maps randomly and place agents and targets randomly for 1000 samples. Every sample can be seen as a specific frame extracted from a sequential task, and the expert algorithm will then generate the frames using the greedy task allocation method. During the training process, the entire dataset is divided into a training set (80%) and a validating set (20%). During the testing process, another testing set has different maps and different locations of the targets and agents are generated.

All the models used in our experiments are trained on a multi-agent system with 2 UAVs and 2 UGVs. During the training process, the sensing ranges of all agents are 4 grid cells and the communication ranges are 6 grid cells which can be changed during inference. For models with different configurations (in ablation studies), we restrict the training time to a maximum of 4 hours. When all models can converge within this time limit, we will choose the best checkpoint for inference.

B. Evaluation metrics

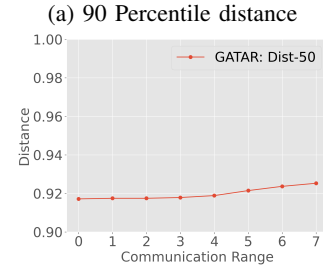
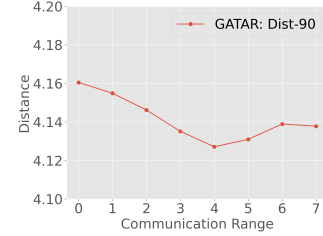
As our task is configured to predict a location that approximates the optimal target position, the primary evaluation metric we employ is the distance between the predicted location and the location generated by the expert algorithm. To better monitor the performance of the model, we take the average distance (dist-avg), median distance (dist-50) and the 90 percentile distance (dist-90) of all samples as metrics. The median distance shows the performance of the models in normal cases, while the 90 percentile distance shows how the models deal with the toughest cases, and the average distance shows the overall performance.

C. Quantitative Result

1) *Effectiveness and generalizability evaluation:* In our problem setting, the communication between robots is constrained by the communication range. A small communication range means that the robots are not able to communicate with each other in most cases, and they need to make decisions only on ego-centric observations, while a

Model	Het.	Scale	LRI	Dec.	Multi-Target
Dec. MPC [32]	×	-	×	✓	×
PSO [38]	×	-	×	×	✓
GNN [39]	×	✓	×	✓	×
GNN [1]	×	✓	×	✓	×
HetNET [14]	✓	-	×	×	-
HetGPPO [12]	✓	-	-	✓	-
MAGAT [6]	×	✓	×	✓	×
GATAR	✓	✓	✓	✓	✓

TABLE I: Analyzing various models for their ability to incorporate heterogeneity (Het.), scalability (Scale), long-range interaction (LRI), decentralization (Dec.) and whether they account for multiple target tracking.



(b) Median distance

Fig. 3: (a) 90th percentile distance, (b) Median distance from the predicted targets to the targets from expert algorithm when the communication range goes up.

large communication range means that each robot is able to obtain information from a large number of robots and obtain a near-global field of view. We tested our model in different communication ranges to show the effectiveness of collaboration between robots. As shown in Fig. 3a, the 90th percentile distance decreases as the communication range expands, implying that dense collaboration helps the robots deal with corner cases in which the optimal target cannot be decided without aggregating the other robots’ knowledge. Meanwhile, as shown in Fig. 3b, when communication ranges increase from 0 to 7 grid cells, the median distance remains below 1 grid cell, indicating that even without collaboration, our method is capable of learning the ego-centric preference during task allocation.

To examine the generalizability of our methods on team compositions, we tested our method trained on two air vehicles and two ground vehicles (2A2G) on unseen team composition and team size. For a team with n agents, the total number of targets in the environment is $10n$. As the environment is set to a consistent size, adding more agents, along with more targets, will quickly fill the grid world up. We test on a team size ranging from two to four robots, with a total of six kinds of team composition. Our method is compared with the greedy algorithm without communication,

in which robots will simply choose the nearest targets as their tasks, and a random selection, in which a random target in the field of view is selected. To the best of our knowledge, we are the first to solve the multi-agents multi-targets target localization problem under a heterogeneous setting, as shown in Table I. As shown in Fig., 4, GATAR achieve at most a 43.2% decrease in distance error compared to greedy without communication. At the same time, GATAR consistently outperforms baseline methods, showing that it uses information from neighbors and has a more accurate prediction on a single preference.

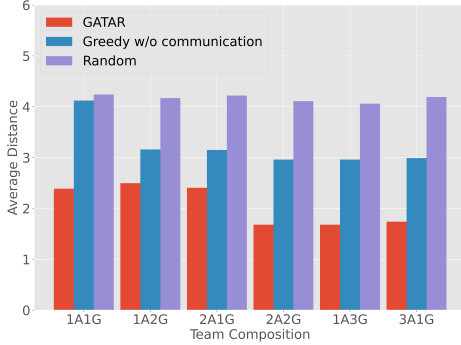


Fig. 4: In varying team configurations, GATAR outperforms the greedy algorithm without communication. (*mAnG* means there are *m* UAVs and *n* UGVs in the team.)

Het-Aware Preprocessing			V-Cycle	50th	avg
GT	PM	EC			
-	-	-	✓	1.47	2.02
✓	✓	-	✓	1.41	2.00
✓	-	✓	✓	1.19	1.86
✓	✓	✓	-	1.59	2.13
✓	✓	✓	✓	0.92	1.68

TABLE II: Ablation studies; *GT* means Gaussian targets map; *PM* means pixel-wise multiplication between targets map and extended cost map; *EC* means the extended cost map. *50th* and *avg* means the 50th percentile distance and average distance.

2) Ablation Study:

Effectiveness of Heterogeneity-Aware Preprocessing

Shown in Table. II, we tested the effectiveness of different components in Heterogeneity-Aware Preprocessing. Rows 1,3 and 5 show that Gaussian targets map and pixel-wise multiplication benefit the performance mainly in general cases, as the 50th percentile distance suffers a more significant decrease when these two components are removed. Rows 2 and 5 show that the extended cost map is beneficial both for corner cases and general cases, as its removal will lead to a significant performance drop on both *dist-50* and *dist-avg*.

Effectiveness of V-Cycle Structure

We also tested the effectiveness of our V-Cycle structure. By comparing rows 4 and 5, if the shortcut connection is removed, both *dist-50* and *dist-avg* will have a significant drop, indicating that this structure helps the model aggregate information from long-range neighbors efficiently.

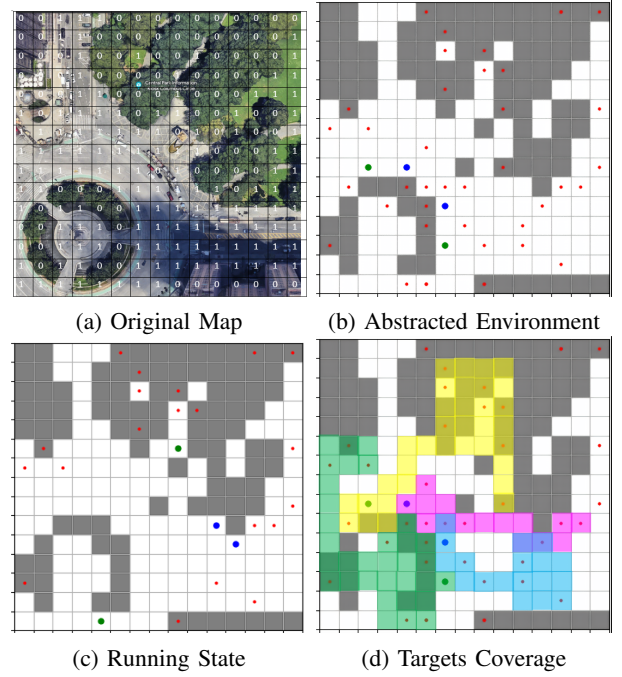


Fig. 5: Demonstration of task allocation in a real-world scenario. The map is a birds-eye-view image of the Columbus Circle by Central Park in Mid-town Manhattan, New York City. Red points indicate the randomly distributed targets; Blue points and Green points indicate UGVs and UAVs initially located around the roundabout; Grey squares indicate the obstacles such as buildings and shrubs.

D. Qualitative Result

To qualitatively show the performance of our method, we have abstracted an experimental environment (Fig.5b) from real-world maps (Fig.5a) and performed sequential task allocation on it. Fig. 5c is a chosen frame from the whole process, showing that the UAVs are exploring obstacle-rich areas while the UGVs are exploring obstacle-free space. Fig. 5d shows the targets covered by different robots within 40 steps. When compared with the actual map, the UAVs cover areas around Central Park and roundabouts with dense vegetation, while the UGVs operate on broad roadways.

VI. CONCLUSION

In this paper, we presented GATAR, a decentralized method for dynamic task allocation in a target localization scenario. GATAR can operate on different types of agents with a single model, since a uniform heterogeneity-aware preprocessing is used to model the heterogeneity. Comprehensive experiments show that with the V-Cycle structure and heterogeneity-aware preprocessing, our method has near-optimal performance and good scalability on team size and composition.

Limitations still occur in the connection to upstream perception and downstream planning. In future work, we aim to extend our method to an end-to-end system and deploy it on real-world multi-robot systems. We will also explore the model's robustness against latency in multi-round aggregation and the efficient use of historical collaborative data.

REFERENCES

- [1] L. Zhou, V. D. Sharma, Q. Li, A. Prorok, A. Ribeiro, P. Tokekar, and V. Kumar, "Graph neural networks for decentralized multi-robot target tracking," in *2022 IEEE International Symposium on Safety, Security, and Rescue Robotics (SSRR)*. IEEE, 2022, pp. 195–202.
- [2] J. Banfi, A. Messing, C. Kroninger, E. Stump, S. Hutchinson, and N. Roy, "Hierarchical planning for heterogeneous multi-robot routing problems via learned subteam performance," *IEEE Robotics and Automation Letters*, vol. 7, no. 2, pp. 4464–4471, 2022.
- [3] M. Tzes, N. Bousias, E. Chatzipantazis, and G. J. Pappas, "Graph neural networks for multi-robot active information acquisition," *arXiv preprint arXiv:2209.12091*, 2022.
- [4] Q. Li, F. Gama, A. Ribeiro, and A. Prorok, "Graph neural networks for decentralized multi-robot path planning," in *2020 IEEE RSJ International Conference on Intelligent Robots and Systems (IROS)*, 2020, pp. 11 785–11 792.
- [5] J. Blumenkamp, S. Morad, J. Gielis, Q. Li, and A. Prorok, "A framework for real-world multi-robot systems running decentralized gnn-based policies," in *2022 International Conference on Robotics and Automation (ICRA)*. IEEE, 2022, pp. 8772–8778.
- [6] Q. Li, W. Lin, Z. Liu, and A. Prorok, "Message-aware graph attention networks for large-scale multi-robot path planning," *IEEE Robotics and Automation Letters*, vol. 6, no. 3, pp. 5533–5540, 2021.
- [7] X. Ji, H. Li, Z. Pan, X. Gao, and C. Tu, "Decentralized, unlabeled multi-agent navigation in obstacle-rich environments using graph neural networks," in *2021 IEEE/RSJ International Conference on Intelligent Robots and Systems (IROS)*. IEEE, 2021, pp. 8936–8943.
- [8] E. Tolstaya, J. Paulos, V. Kumar, and A. Ribeiro, "Multi-robot coverage and exploration using spatial graph neural networks," in *2021 IEEE/RSJ International Conference on Intelligent Robots and Systems (IROS)*. IEEE, 2021, pp. 8944–8950.
- [9] V. D. Sharma, L. Zhou, and P. Tokekar, "D2coplan: A differentiable decentralized planner for multi-robot coverage," *arXiv preprint arXiv:2209.09292*, 2022.
- [10] K. Tiwari, X. Xiao, A. Malik, and N. Y. Chong, "A unified framework for operational range estimation of mobile robots operating on a single discharge to avoid complete immobilization," *Mechatronics*, vol. 57, pp. 173–187, 2019.
- [11] K. Tiwari, X. Xiao, and N. Y. Chong, "Estimating achievable range of ground robots operating on single battery discharge for operational efficacy amelioration," in *2018 IEEE/RSJ International Conference on Intelligent Robots and Systems (IROS)*. IEEE, 2018, pp. 3991–3998.
- [12] M. Bettini, A. Shankar, and A. Prorok, "Heterogeneous multi-robot reinforcement learning," *arXiv preprint arXiv:2301.07137*, 2023.
- [13] A. Prorok, M. Malencia, L. Carlone, G. S. Sukhatme, B. M. Sadler, and V. Kumar, "Beyond robustness: A taxonomy of approaches towards resilient multi-robot systems," *arXiv preprint arXiv:2109.12343*, 2021.
- [14] E. Seraj, Z. Wang, R. Paleja, D. Martin, M. Sklar, A. Patel, and M. Gombolay, "Learning efficient diverse communication for cooperative heterogeneous teaming," in *Proceedings of the 21st international conference on autonomous agents and multiagent systems*, 2022, pp. 1173–1182.
- [15] J. P. Queralta, J. Taipalmaa, B. C. Pullinen, V. K. Sarker, T. N. Gia, H. Tenhunen, M. Gabbouj, J. Raitoharju, and T. Westerlund, "Collaborative multi-robot search and rescue: Planning, coordination, perception, and active vision," *Ieee Access*, vol. 8, pp. 191 617–191 643, 2020.
- [16] J. P. Hespanha, H. J. Kim, and S. Sastry, "Multiple-agent probabilistic pursuit-evasion games," in *Proceedings of the 38th IEEE Conference on Decision and Control (Cat. No. 99CH36304)*, vol. 3. IEEE, 1999, pp. 2432–2437.
- [17] Z. Tang and U. Ozguner, "Motion planning for multitarget surveillance with mobile sensor agents," *IEEE Transactions on Robotics*, vol. 21, no. 5, pp. 898–908, 2005.
- [18] C. Robin and S. Lacroix, "Multi-robot target detection and tracking: taxonomy and survey," *Autonomous Robots*, vol. 40, pp. 729–760, 2016.
- [19] L. C. Pimenta, V. Kumar, R. C. Mesquita, and G. A. Pereira, "Sensing and coverage for a network of heterogeneous robots," in *2008 47th IEEE conference on decision and control*. IEEE, 2008, pp. 3947–3952.
- [20] M. Santos, Y. Diaz-Mercado, and M. Egerstedt, "Coverage control for multirobot teams with heterogeneous sensing capabilities," *IEEE Robotics and Automation Letters*, vol. 3, no. 2, pp. 919–925, 2018.
- [21] S. Kim, M. Santos, L. Guerrero-Bonilla, A. Yezzi, and M. Egerstedt, "Coverage control of mobile robots with different maximum speeds for time-sensitive applications," *IEEE Robotics and Automation Letters*, vol. 7, no. 2, pp. 3001–3007, 2022.
- [22] Y. Emam, S. Mayya, G. Notomista, A. Bohannon, and M. Egerstedt, "Adaptive task allocation for heterogeneous multi-robot teams with evolving and unknown robot capabilities," in *2020 IEEE International Conference on Robotics and Automation (ICRA)*, 2020, pp. 7719–7725.
- [23] G. Notomista, S. Mayya, S. Hutchinson, and M. Egerstedt, "An optimal task allocation strategy for heterogeneous multi-robot systems," in *2019 18th European Control Conference (ECC)*. IEEE, 2019, pp. 2071–2076.
- [24] Y. Emam, G. Notomista, P. Glotfelter, and M. Egerstedt, "Data-driven adaptive task allocation for heterogeneous multi-robot teams using robust control barrier functions," in *2021 IEEE International Conference on Robotics and Automation (ICRA)*. IEEE, 2021, pp. 9124–9130.
- [25] S. Mayya, D. S. D'antonio, D. Saldaña, and V. Kumar, "Resilient task allocation in heterogeneous multi-robot systems," *IEEE Robotics and Automation Letters*, vol. 6, no. 2, pp. 1327–1334, 2021.
- [26] M. Malencia, S. Manjanna, M. A. Hsieh, G. Pappas, and V. Kumar, "Adaptive sampling of latent phenomena using heterogeneous robot teams (aslap-hr)," in *2022 IEEE/RSJ International Conference on Intelligent Robots and Systems (IROS)*. IEEE, 2022, pp. 8762–8769.
- [27] M. Debord, W. Hönig, and N. Ayanian, "Trajectory planning for heterogeneous robot teams," in *2018 IEEE/RSJ International Conference on Intelligent Robots and Systems (IROS)*, 2018, pp. 7924–7931.
- [28] R. R. Murphy, *Introduction to AI robotics*. MIT press, 2019.
- [29] Z. Li, N. Kovachki, K. Azizzadenesheli, B. Liu, A. Stuart, K. Bhattacharya, and A. Anandkumar, "Multipole graph neural operator for parametric partial differential equations," *Advances in Neural Information Processing Systems*, vol. 33, pp. 6755–6766, 2020.
- [30] C. Mauch and C. Pfister, *Natural disasters, cultural responses: case studies toward a global environmental history*. Lexington Books, 2009.
- [31] A. Dias, J. Capitan, L. Merino, J. Almeida, P. Lima, and E. Silva, "Decentralized target tracking based on multi-robot cooperative triangulation," in *2015 IEEE International Conference on Robotics and Automation (ICRA)*. IEEE, 2015, pp. 3449–3455.
- [32] R. Tallamraju, S. Rajappa, M. J. Black, K. Karlapalem, and A. Ahmad, "Decentralized mpc based obstacle avoidance for multi-robot target tracking scenarios," in *2018 IEEE International Symposium on Safety, Security, and Rescue Robotics (SSRR)*. IEEE, 2018, pp. 1–8.
- [33] P. Long, T. Fan, X. Liao, W. Liu, H. Zhang, and J. Pan, "Towards optimally decentralized multi-robot collision avoidance via deep reinforcement learning," in *2018 IEEE international conference on robotics and automation (ICRA)*. IEEE, 2018, pp. 6252–6259.
- [34] O. Darintsev, B. Yudinsev, A. Y. Alekseev, D. Bogdanov, and A. Mironov, "Methods of a heterogeneous multi-agent robotic system group control," *Procedia Computer Science*, vol. 150, pp. 687–694, 2019.
- [35] S. Ponda, J. Redding, H.-L. Choi, J. P. How, M. Vavrina, and J. Vian, "Decentralized planning for complex missions with dynamic communication constraints," in *Proceedings of the 2010 American Control Conference*. IEEE, 2010, pp. 3998–4003.
- [36] S. Sariel-Talay, T. R. Balch, and N. Erdogan, "A generic framework for distributed multirobot cooperation," *Journal of Intelligent & Robotic Systems*, vol. 63, pp. 323–358, 2011.
- [37] M. Pujol-Gonzalez, J. Cerquides, P. Meseguer, and J. A. Rodríguez-Aguilar, "Efficient inter-team task allocation in robocup rescue," 2015.
- [38] G. Oh, Y. Kim, J. Ahn, and H.-L. Choi, "Pso-based optimal task allocation for cooperative timing missions," *IFAC-PapersOnLine*, vol. 49, no. 17, pp. 314–319, 2016.
- [39] Q. Li, F. Gama, A. Ribeiro, and A. Prorok, "Graph neural networks for decentralized multi-robot path planning," in *2020 IEEE/RSJ International Conference on Intelligent Robots and Systems (IROS)*. IEEE, 2020, pp. 11 785–11 792.
- [40] X. Li, Z. Wen, L. Zhou, C. Li, Y. Zhou, T. Li, and Z. Hong, "Toward cooperative 3d object reconstruction with multi-agent," in *2023 IEEE International Conference on Robotics and Automation (ICRA)*. IEEE, 2023, pp. 4975–4982.
- [41] S. M. Thayer, M. B. Dias, B. Nabbe, B. L. Digney, M. Hebert, and A. Stentz, "Distributed robotic mapping of extreme environments," in *Mobile Robots XV and Telemanipulator and Telepresence Technologies VII*, vol. 4195. SPIE, 2001, pp. 84–95.
- [42] D. Zou, P. Tan, and W. Yu, "Collaborative visual slam for multiple agents: A brief survey," *Virtual Reality & Intelligent Hardware*, vol. 1, no. 5, pp. 461–482, 2019.
- [43] T. Zhang, L. Zhang, Y. Chen, and Y. Zhou, "Cvids: A collaborative localization and dense mapping framework for multi-agent based visual-inertial slam," *IEEE Transactions on Image Processing*, vol. 31, pp. 6562–6576, 2022.
- [44] R. Olfati-Saber, "Flocking for multi-agent dynamic systems: Algorithms and theory," *IEEE Transactions on automatic control*, vol. 51, no. 3, pp. 401–420, 2006.
- [45] I. Zhura, D. Davletshin, N. D. W. Mudalige, A. Fedoseev, R. Peter, and D. Tsetsurkou, "Neuroswarm: Multi-agent neural 3d scene reconstruction and segmentation with uav for optimal navigation of quadruped robot," *arXiv preprint arXiv:2308.01725*, 2023.

- [46] M. Li, S. Chen, Y. Shen, G. Liu, I. W. Tsang, and Y. Zhang, "Online multi-agent forecasting with interpretable collaborative graph neural networks," *IEEE Transactions on Neural Networks and Learning Systems*, 2022.
- [47] I. Arel, C. Liu, T. Urbanik, and A. G. Kohls, "Reinforcement learning-based multi-agent system for network traffic signal control," *IET Intelligent Transport Systems*, vol. 4, no. 2, pp. 128–135, 2010.
- [48] S. Shen, Y. Fu, H. Su, H. Pan, P. Qiao, Y. Dou, and C. Wang, "Graphcomm: A graph neural network based method for multi-agent reinforcement learning," in *ICASSP 2021-2021 IEEE International Conference on Acoustics, Speech and Signal Processing (ICASSP)*. IEEE, 2021, pp. 3510–3514.
- [49] Y. Liu, X. Qi, E. A. Sisbot, and K. Oguchi, "Multi-agent trajectory prediction with graph attention isomorphism neural network," in *2022 IEEE Intelligent Vehicles Symposium (IV)*. IEEE, 2022, pp. 273–279.
- [50] C. Yu, H. Yu, and S. Gao, "Learning control admissibility models with graph neural networks for multi-agent navigation," in *Conference on Robot Learning*. PMLR, 2023, pp. 934–945.
- [51] X.-Q. Li, G.-C. Bai, L.-K. Song, and J. Wen, "Fatigue reliability estimation framework for turbine rotor using multi-agent collaborative modeling," in *Structures*, vol. 29. Elsevier, 2021, pp. 1967–1978.
- [52] G. D. Cubber, D. Doroftei, K. Rudin, K. Berns, A. Matos, D. Serrano, J. Sanchez, S. Govindaraj, J. Bedkowski, R. Roda *et al.*, "Introduction to the use of robotic tools for search and rescue," 2017.
- [53] K. He, X. Zhang, S. Ren, and J. Sun, "Deep residual learning for image recognition," in *Proceedings of the IEEE Conference on Computer Vision and Pattern Recognition (CVPR)*, June 2016.
- [54] P. Veličković, G. Cucurull, A. Casanova, A. Romero, P. Lio, and Y. Bengio, "Graph attention networks," *arXiv preprint arXiv:1710.10903*, 2017.
- [55] J. Cortés and M. Egerstedt, "Coordinated control of multi-robot systems: A survey," *SICE Journal of Control, Measurement, and System Integration*, vol. 10, no. 6, pp. 495–503, 2017.
- [56] T. Arai, E. Pagello, L. E. Parker *et al.*, "Advances in multi-robot systems," *IEEE Transactions on robotics and automation*, vol. 18, no. 5, pp. 655–661, 2002.
- [57] A. Gautam and S. Mohan, "A review of research in multi-robot systems," in *2012 IEEE 7th international conference on industrial and information systems (ICIS)*. IEEE, 2012, pp. 1–5.
- [58] Y. Rizk, M. Awad, and E. W. Tunstel, "Cooperative heterogeneous multi-robot systems: A survey," *ACM Computing Surveys (CSUR)*, vol. 52, no. 2, pp. 1–31, 2019.
- [59] L. E. Parker, "Distributed intelligence: Overview of the field and its application in multi-robot systems," in *AAAI fall symposium: regarding the intelligence in distributed intelligent systems*, 2007, pp. 1–6.
- [60] P. Bertin, S. Bonjour, and J.-M. Bonnin, "Distributed or centralized mobility?" in *GLOBECOM 2009-2009 IEEE Global Telecommunications Conference*. IEEE, 2009, pp. 1–6.