

ARTEMIS: AI-driven Robotic Triage Labeling and Emergency Medical Information System

Revanth Krishna Senthilkumaran¹, Mridu Prashanth², Hrishikesh Viswanath²,
Sathvika Kotha², Kshitij Tiwari², and Aniket Bera²
Purdue University, USA

Abstract—Mass casualty incidents (MCIs) pose a significant challenge to emergency medical services by overwhelming available resources and personnel. Effective victim assessment is the key to minimizing casualties during such a crisis. We introduce ARTEMIS, an AI-driven Robotic Triage Labeling and Emergency Medical Information System, to aid first responders in MCI events. It leverages speech processing, natural language processing, and deep learning to help with acuity classification. This is deployed on a quadruped that performs victim localization and preliminary injury severity assessment. First responders access victim information through a Graphical User Interface that is updated in real-time. To validate our proposed algorithmic triage protocol, we used the Unitree Go1 quadruped. The robot identifies humans, interacts with them, gets vitals and information, and assigns an acuity label. Simulations of an MCI in software and a controlled environment outdoors were conducted. The system achieved a triage-level classification precision of over 74% on average and 99% for the most critical victims, i.e. level 1 acuity, outperforming state-of-the-art deep learning-based triage labeling systems. In this paper, we showcase the potential of human-robot interaction in assisting medical personnel in MCI events.

I. INTRODUCTION

Mass Casualty Incidents (MCIs) globally cause significant loss of life and infrastructure damage. These incidents, contributing to tens of thousands of casualties worldwide, highlight the urgency for effective management. In 2023, the United States experienced nine MCIs related to climate crisis, leading to over \$1 billion in damages and 99 deaths. The frequency of MCIs has been rising over recent decades [1]–[3], posing challenges for first responders, who must manage overwhelming caseloads with limited resources under time constraints. Efficient triage systems are essential to prioritize treatment and manage resources effectively in such high-pressure situations and robotics.

During an MCI, first responders are tasked with locating all the victims and perform the preliminary assessment. Triage is defined as the process of preliminary assessment of victims in order to determine the urgency of their need for treatment and the nature of treatment required. This is a two-stage process: the primary triage, which is rapidly done on-site, and the secondary triage, which is done once the patients enter the treatment area. Leveraging robots during




Fig. 1: An overview of the collection of vitals, triage classification, and the intervention of first responders during Mass Casualty Incidents (MCI). Our approach, ARTEMIS, uses machine learning to rapidly and accurately identify the acuity levels of the identified victims.

MCIs can help expedite the localization process since robots have better mobility due to their compact form factor [4, 5]. Additionally, in hazardous conditions, employing robot teams for localization serves to mitigate the inherent risks faced by first responders, offering a safer and faster approach to the critical tasks at hand [6]–[8].

While robots have been used in emergency departments (EDs) for triage in assisting doctors and first responders to treat and get vitals from patients [9, 10] and in MCIs for search & rescue [11, 12], there exists a lot of potential in developing robots that are tightly coupled with first responders in real-time. Incorporating robots into disaster response missions offers the potential to gather crucial real-time data and relay on-the-ground information.

However, past deployment of robots in disaster settings have faced many issues, such as human operator error, imperfect autonomy, poor interface, lack of robustness, inefficient power systems, legal challenges, incorrect parameter tuning, etc. [13, 14]. In our work, we attempt to address some of these challenges. We utilize a quadruped for better mobility in rugged terrain [15]–[17]. Consciously, we impose restrictions on the autonomy of the robots, recognizing their role as assistive tools rather than replacements for human responders in MCI scenarios. The quadruped’s only function is to conduct localization and preliminary triage classification in scenarios with limited medical personnel, enabling first responders to efficiently prioritize subsequent assessments. We improve on state-of-the-art machine learning models to

¹ School of Electrical and Computer Engineering, Purdue University, West Lafayette, IN 47907, USA senthilr@purdue.edu

² Department of Computer Science, Purdue University, West Lafayette {mprasha, hviswan, kotha8, aniketbera}@purdue.edu

achieve better classification accuracy. We provide an intuitive user interface for the responders.

Collecting vitals from humans autonomously or with the help of robots has been proven to be possible with both contact-based and contact-free sensing methods between the robot and the victim [18]–[20]. However, since the hardware necessary for such monitoring shows promise for implementation, this paper shifts its focus toward the operational strategies of robotic systems in assisting first responders in speeding up the primary triage process. Furthermore, we explore the use of machine learning and natural language processing as cost-effective alternatives to hardware sensors for a more holistic initial triage assessment, under the assumption that in the later stages of triage, medical personnel will be more efficient in using the right diagnostic devices. We propose ARTEMIS or AI-driven Robotic Triage Labeling and Emergency Medical Information System as a robot-driven primary triage framework.

To this end, we make the following contributions:

- **Robot-driven Victim Identification:** The deployment of a pre-trained human detection Mediapipe BlazePose model [21] on an unmanned robot quadruped to identify humans in the operating environment, autonomously approach them and send their location and trajectory to first responders.
- **AI-based triage labeling:** A machine learning approach to rapidly identify the triage levels of the identified victims, that is trained on a publicly available dataset collected by the Department of Emergency Medicine, Yale School of Medicine, New Haven, Connecticut, United States of America [22]
- **Graphical Frontend:** A Graphical User Interface (GUI) for real-time communication between triage robots and first responders and visually depicting mission-critical information such as the obstacle-free path to the victim, vital signs and triage label.
- **Synthetic Triage Dataset:** We publish Y-MED-SYN+, a dataset that was synthetically prepared from the Yale medical dataset [22], tailored for primary triage classification. The dataset can be requested at <https://ideas.cs.purdue.edu/research/artemis/>

This entire process is depicted in Figure 1, which shows a quadruped scanning of the environment and approaching victims to perform initial triage classification.

II. RELATED WORKS

In this section, we will highlight and analyze some existing ways in which people have deployed Machine Learning with triage protocols, and then assess the kinds of robotics capabilities that have come close to being used for such situations.

A. Machine Learning for Mass Casualty Incident Triage

Triage is regarded as the initial screening examination that divides the patients into multiple categories based on the severity of their injuries. However, there has been much debate in the area to identify what incidents constitute an

urgency [23]–[25]. The ESI 5-level triage system [26] assists in identifying this and is also able to describe precisely the condition of the patient [27]. Machine Learning (ML) based systems have demonstrated significant potential in triaging patients more effectively in Emergency Departments (ED) by analyzing large datasets to predict the urgency of medical attention required. Studies have shown that ML algorithms can outperform traditional triage methods, facilitating rapid decision-making which is crucial in high-pressure scenarios typical of MCIs [22, 28, 29].

Building on these advancements, the application of robotics equipped with ML-based triage labeling in MCIs can further enhance the capabilities of first responders. Robots can navigate through unstructured environments to reach patients, assess their condition using ML algorithms, and categorize them based on the severity of their injuries or medical conditions. This automated triage system can significantly reduce the time taken for initial assessment and enable a more organized response, thereby streamlining rescue operations. By providing accurate, real-time data to first responders, these robotic systems can ensure that medical attention is directed where it's needed most, enhancing the overall efficiency of emergency response efforts [30]–[32].

B. Robot Assistance in Mass Casualty Incidents

In recent years, the use of robots for assistance in mass casualty incidents (MCIs) has garnered significant interest, demonstrating potential to revolutionize emergency response strategies. Historically, research and development in rescue robotics have laid a foundation for their application in MCIs. Notably, some works explored the concept of robot-assisted mass-casualty triage, even in marine scenarios, highlighting the potential of robots in assessing and prioritizing victims in large-scale emergency scenarios [33, 34]. These studies provide valuable insights into the capabilities and limitations of robotics in emergency settings.

Building upon these foundational works, our paper addresses how the integration of triage labeling and machine learning (ML) can enhance the effectiveness of robots in MCIs. The incorporation of ML algorithms enables robots to rapidly and accurately assess victims' medical needs, facilitating more efficient triage and prioritization. This, in turn, aids first responders in making informed decisions, ensuring that critical resources are allocated where they are most needed. Robot-assisted emergency response education and training, which can further benefit from ML-driven triage systems, has also been in the rise recently [35]. By combining the strengths of rescue robotics with advanced ML techniques, we can envisage a future where robots not only assist in navigating and assessing MCIs but also play a crucial role in enhancing the overall response strategy, ultimately improving outcomes in these high-stakes situations.

III. METHODOLOGY

The architecture of **ARTEMIS** includes charting an obstacle-free path to the victim, identification of victims on site with computer vision, followed by location tagging and

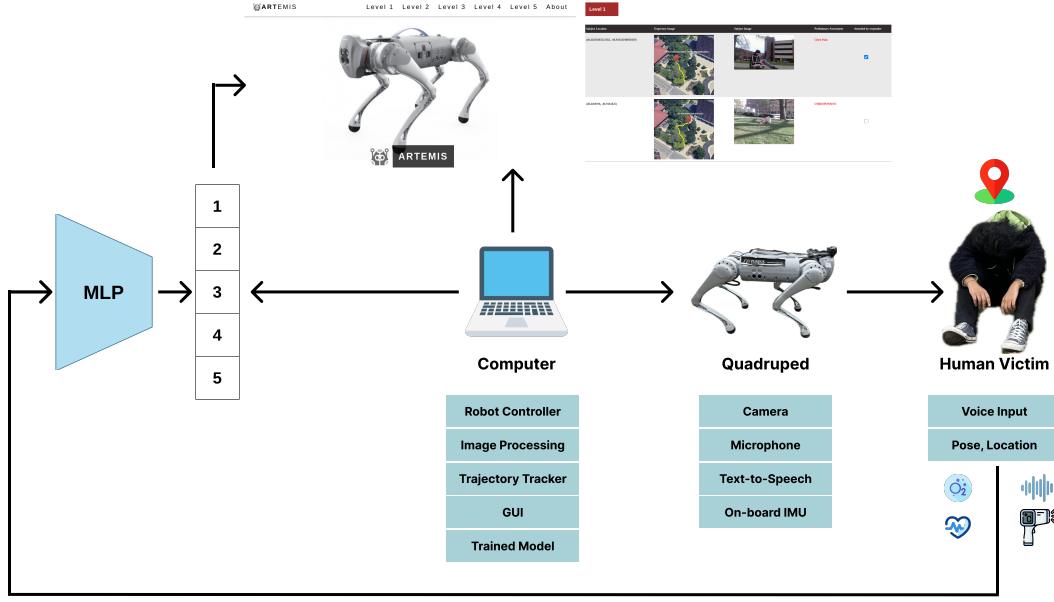


Fig. 2: ARTEMIS System Architecture: a Unitree Go1 quadruped is used for collecting patient vitals, chief complaints, and age. The Multi-Layer Perceptron (MLP) uses this to classify the patient's acuity level, which is then displayed on the GUI along with the patient's location and photograph.

Algorithm 1 Human Pose Detection and Approach

Input: Video Input Stream, \mathbb{V}_{in} ; Pose Model, \mathbb{M}_P ; Ultrasonic Reading, \mathbb{U} ; Approach Threshold ζ_A ;

Output: Human Pose Landmarks, \mathbb{L} ; Success Tag T ; Robot Velocity Command, cmd_vel

```

1: while  $\mathbb{L} == \{\}$  do
2:    $Search(\mathbb{V}_{in}, \mathbb{M}_P)$ 
3: while  $U > \zeta_A$  do
4:    $\mathbb{L} \leftarrow \mathbb{M}_P(\mathbb{V}_{in})$ 
5:    $Avg\_pos \leftarrow Centroid(\mathbb{L})$ 
6:    $cmd\_vel.yaw = RobotYawCorrection(Avg\_pos)$ 
7:    $cmd\_vel.linear = MoveForward()$ 
8: if  $\mathbb{L} \neq \{\}$  then
9:    $T \leftarrow SUCCESS$ 
10: Repeat

```

} Human Pose Detection
 } Navigation

triage label assignment. Thereafter, the model relays the data to the first responders through a GUI-based frontend. The following subsections provide detailed descriptions of these steps. The overall pipeline has been illustrated in Fig. 2.

A. Search Problem Formulation

We model victim localization as a search problem. Let us define an environment $\mathcal{E} \subset \mathbb{R}^2$ with an unknown number of targets (victims), whose locations are unknown. Let R be the robot placed in a bounded environment \mathcal{E} [36]. The process of victim localization involves traversing a Hamiltonian Path [37]. Let us define a graph G as the graph of all the targets N . In this problem setting, N is not known, locations of the nodes are not known either. The robot executes a Hamiltonian walk $h(G)$ on graph G , visiting each target

once. The graph may have multiple edges indicating alternate paths between the pair of targets. The problem of finding a Hamiltonian path is NP-complete [37]. When the locations of all the N targets and all possible paths are known, this becomes the orienteering problem [38], where the minimum cost of reaching every node, as a function of the distance between two nodes, is denoted by

$$\min \sum_{i=1}^{|N|} \sum_{j \neq i, j=1}^{|N|} c_{ij} x_{ij} \quad (1)$$

In the above equation, c_{ij} is the cost of traversing between the two nodes, which could be a function of distance or battery usage of the robot, and x_{ij} is an indicator variable denoting whether an edge exists between i and j . Using dynamic programming, the problem can be solved with a time complexity of $\mathcal{O}(|N|^2 2^{|N|})$

B. Navigation and Trajectory Control

When the number of targets is unknown, at the start of the search, the robot R executes a heuristic search [39]. This can be defined with farthest point sampling, where we have a set of explored points (\mathcal{S}), which is a subset of all the points in the environment (\mathcal{E}). In case of localization, these points are the victims that the robot has attended to. The algorithm maximizes the distance between the set of explored points and a randomly chosen point from the environment. The algorithm can be represented as

$$x_{fps} = \arg \max_{x \in \mathcal{E}, s \in \mathcal{S}} \|x - s\|^2 \quad (2)$$

with a time complexity of $\mathcal{O}(|\mathcal{S}| * |\mathcal{E}|)$ for each victim in N . Due to a lack of information about N , the algorithm's termination is determined by the area covered based on the

tracked trajectory and can be solved as an active information acquisition problem [40], where robot R maintains a hierarchical list of points explored and stops the search when the entire area is covered [41].

C. Patient detection and localization

As the initial step, the quadruped employs visual perception through a camera (connected to an external computer) mounted on it, to conduct a scan of the environment by searching for humans. The captured frames are transmitted to a pre-trained human pose detection model - Media Pipe BlazePose [21] run on the external computer, where real-time analysis takes place. This model detects and annotates the pose and presence of humans within the observed scene. Subsequently, based on the position of the detection, the robot corrects its heading and approaches the subject to then proceed with acquiring their vitals. Algorithm 1 summarizes the process of detection and approach.

D. Location tagging the victim

Apart from the triage label assignment by our model, it is important to share the victim's location with the emergency responders so they find it easier to reach the victims. It is also important to share the path the robot takes to reach the victim because this path can be assumed to be free from obstacles such as rubble. This is done with the help of an onboard inertial measurement unit on the robot that updates the robot's trajectory as it moves.

E. Triage Classification

Following the detection of victims, the next step is the preliminary assessment by the quadruped. The quadruped initiates a series of questions asking the victim to state their primary symptoms. In cases of unresponsiveness, the victim is labeled as critical. Responsive victims undergo the primary triage process, wherein the assigned label is determined by their responses such as "knee pain" or "chest pain" or "numbness". The labels range from 1 to 5, with 1 indicating the most critical condition, such as low vitals or being unresponsive and 5 indicates the victim is fairly stable. Additionally, the quadruped may be equipped with non-invasive contact sensors capable of gathering vital signs, including pulse, oxygen saturation, temperature and blood pressure. For our prototype, we used the MAX30102 and MAX90614 sensors. The former is used to obtain heart rate and O2 saturation, while the latter is used for temperature sensing. The sensors interface with an external Raspberry Pi through NodeMCU.

F. Human-Robot-Interaction

To effectively interact with humans, we deploy Python's Speech Recognition and pyttsx3 packages using which the robot can communicate verbally. We used standard American English with a female voice since the quadruped was tested in the United States. However, it is possible to change the accent to the region in which the robot is deployed to ensure that victims have no difficulty understanding the

robot. At the moment, ARTEMIS only supports the English language.

G. Graphical User Interface (GUI)

A key feature for communicating with the first responders is a graphical user interface (GUI) that updates victim information in real-time. The victim's chief complaints, triage label, trajectory and location are transmitted from the robots on-site to a central server, which can be accessed from a web-based front end.

IV. EXPERIMENTS AND RESULTS

Dataset	Model	Overall Accuracy	Class	Precision	Recall	F1 Score	Accuracy
MIMIC	5-Layer MLP	59	1	0.80	0.64	0.71	0.64
			2	0.43	0.35	0.39	0.35
			3	0.34	0.41	0.37	0.41
			4	0.52	0.57	0.54	0.57
			5	0.90	0.98	0.94	0.98
Yale Dataset (Y-MED)	5-Layer MLP	74	1	0.98	0.99	0.99	0.99
			2	0.76	0.71	0.74	0.71
			3	0.62	0.55	0.58	0.55
			4	0.61	0.69	0.65	0.69
			5	0.74	0.75	0.74	0.75
Yale Dataset (Y-MED)	Random Forest	73	1	0.53	0.99	0.69	0.99
			2	0.87	0.68	0.76	0.68
			3	0.78	0.50	0.61	0.50
			4	0.81	0.58	0.68	0.58
			5	0.91	0.88	0.90	0.88
Yale Dataset (Y-MED)	Gaussian Naive Bayes	40	1	0.35	1	0.51	1
			2	0.56	0.12	0.20	0.12
			3	0.58	0.07	0.12	0.07
			4	0.50	0.12	0.19	0.12
			5	0.46	0.70	0.56	0.70
Yale Dataset (Y-MED)	SVM	38	1	0.48	0.61	0.54	0.61
			2	0.39	0.33	0.36	0.33
			3	0.32	0.09	0.14	0.09
			4	0.29	0.23	0.26	0.23
			5	0.35	0.63	0.45	0.63

TABLE I: The table shows the statistical analysis of different Machine Learning techniques applied on two datasets - MIMIC and Y-MED. It is to be noted that both the datasets are standardized and augmented using SMOTE

Model	Technique	Precision	Recall	F1 score
ARTEMIS	5-layer MLP	0.74	0.74	0.74
eUPU [22]	Neural network	0.71	0.69	0.70
eUPU [22]	Log. Regression	0.65	0.41	0.50
eUPU [22]	Random Forest	0.68	0.64	0.66
KTAS [42]	Log. Regression	0.71	0.71	0.71
KTAS [42]	Random Forest	0.73	0.73	0.73
KATE [43]	XGBoost	0.72	0.67	0.69
ED-Adm.				
(Triage) [44]	XGBoost	0.66	0.69	0.67
ED-Adm.				
(Triage) [44]	Log. Regression	0.65	0.68	0.66
ED-Adm.				
(Triage) [44]	Log. Regression	0.66	0.70	0.68

TABLE II: The table highlighting how Artemis compares against other machine learning-based models for triage classification

In this section, we describe the datasets used to train our acuity labeling classifier (Sec. IV-A), followed by the data pre-processing steps taken (Sec. IV-B). We also explain the specifications of the robot prototype used for field trials (Sec. IV-D) followed by the performance evaluation (Sec. IV-E).

A. Dataset

To train the machine learning models, we use a de-identified dataset collected by the Yale School of Medicine [22]. We will be referring to this as the "Y-MED" (Yale Medical Dataset). This is a publicly accessible dataset containing patient medical data, which was collected from the

emergency department in the Yale New Haven health system between March 2014 and July 2017. The Y-MED contains patient age, vital measurements (temperature, heart rate, O_2 saturation, age), chief complaints (knee pain, chest pain etc), and medical history in addition to the acuity level, which follows the ESI scale. We are only interested in the vitals, age, and chief complaints in order to predict the acuity level of patients in a mass casualty incident. We also used the MIMIC-IV-ED triage dataset from BIDMC [45]. This dataset (referred to here as “MIMIC”) only contains data for the six vital signs.

B. Data Pre-processing

Out of the original 972 attributes in Y-MED, only 207 of them were deemed relevant. After removing outliers and empty records based on [26], the dataset was left with 268,469 of the original 560,486 records. Of the original 425,087 records in MIMIC, 224,736 records remained after applying the same cleaning process.

To help the models learn better and to improve the generalizability of the model, the records were re-scaled using z-score normalization, using the mean and standard deviation of the cleaned dataset.

Additionally, the cleaned MIMIC and Y-MED had a significant class imbalance. In MIMIC, only 0.21% of the dataset represented patients with acuity 5 and 53% represented patients with acuity 3. In the Y-MED, only 0.1% represented patients with acuity level 1 and 44% represented patients with acuity level 3. To equalize the distribution, we synthetically augmented the data using the Synthetic Minority Over-sampling Technique (SMOTE) [46]. Each of the undersampled classes was augmented with synthetic samples generated along the line segments joining the k-nearest neighbors of samples within the class. After over-sampling, the Y-MED had 589,260 records and the MIMIC had 593,170. We publish the augmented and class-balanced Y-MED dataset as the Y-MED-SYN+ dataset.

C. Models

In the following subsections, we discuss the machine learning architectures that were used for triage classification. The input for each model is a 207 attribute vector acquired from the victim by the robot.

1) *Multi-Layer Perceptron*: The multi-layer perceptron (MLP) is built using TensorFlow. The network has four hidden layers, each with 50 units and a bias unit. Each of these layers uses the Rectified Linear Unit (ReLU) activation function. The output layer has five units, as well as the Softmax activation. We use Adamax Optimization with a learning rate of 0.01 and a weight decay of $1e-6$. We use categorical cross entropy as the loss function. The MLP was trained for 5000 steps. The weights of the model at the highest validation accuracy were saved and used for prediction.

2) *Random Forest*: We used Python’s `scikit-learn` implementation of random forest with 100 estimators. We use bootstrapping within the forest to improve the classification

accuracy. The Gini Index is used as the criteria for feature splitting.

3) *Gaussian Naive Bayes*: The Gaussian Naive Bayes approach was considered due to the presence of many continuous variables such as O_2 saturation, temperature etc. This algorithm assumes the attributes follow the Gaussian distribution and computes the probability as

$$P(X|Y = c) = \frac{1}{\sqrt{2\pi\sigma_c^2}} e^{\frac{-(x-\mu_c)}{2\sigma_c^2}} \quad (3)$$

Where, μ_c and σ_c are the mean and variance of a class c . The model was implemented with Python’s `scikit-learn` package.

4) *Support Vector Machine*: For multi-class classification, we built a one vs. one support vector machine model with the radial basis function kernel scaled by $\frac{1}{N*\sigma_c}$, where N is the number of features and σ_c is the variance of the feature and a regularization of 1. This was built with Python’s `scikit-learn` package.

D. Go1 Quadruped Robot




Fig. 3: Example of robot demo run with an external view of the robot moving (top) and a camera view from the robot’s perspective (bottom). The captures from what the robot is seeing are sent over to first responders via the GUI.

Fig. 2 shows the overall system architecture. The quadruped is a Unitree Go1 with an external Logitech C920 RGB camera mounted to it. The robot control is set up in Robot Operating System 1 (ROS1) and communicates with the robot’s onboard Raspberry Pi 4. A Mediapipe BlazePose pose detection algorithm helps the robot detect human pose in the environment. As the robot moves and searches for a human pose, it uses a proportional yaw correction algorithm to adjust its position and approach humans in the environment as detailed in Algorithm 1. The robot is also equipped with ultrasonic range sensors that make sure the robot avoids obstacles on the way and is able to approach humans and stop within a threshold distance. The robot’s IMU keeps track of the trajectory of the robot, and these are shared with first responders via a Graphical User Interface (GUI).

A controlled, simulated demonstration of the victim detection, localization and triage classification was conducted in an outdoor environment with the quadruped, as shown in Figure 3.

E. Evaluation

Precision, recall, F1 score, and accuracy are used to evaluate the models, as shown in table I. The MLP model has

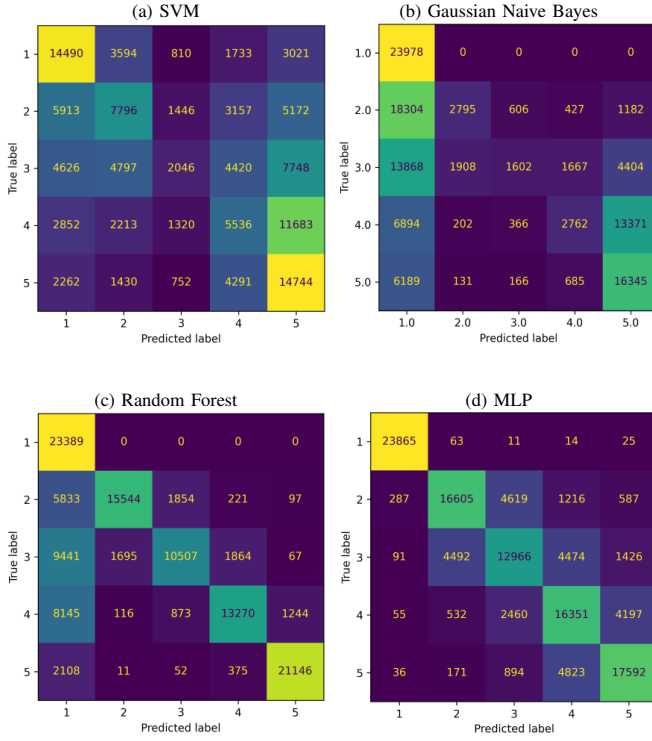


Fig. 4: This figure highlights the tendency of the models to incorrectly classify a triage level. We note that most of the incorrect labels for d) MLP are adjacent to the true label.



Fig. 5: A simulated MCI environment in Gazebo depicting victim detection. This is done using CHAMP quadruped framework in ROS1 [47].

the highest precision as well as accuracy in classifying acuity level 1, which represents the most critical patients. Gaussian Naive Bayes has 100% accuracy in classifying acuity 1 patients (see figure 4b) but has a very low precision for the same class. Figure 4d shows the mis-classification tendencies of the MLP model. In Figure 4d, It can be observed that the majority of the misclassified victims were classified into a class that was adjacent to the true class.

Random forest has the best precision in identifying patients with acuity levels 2, 3, 4, and 5, as seen from figure 4c. However, the random forest has a lower recall than the other models, indicating that there are a lot of false negatives. As shown in Figure 4a, multi-class SVM has the overall lowest

performance among all models.

We note that the MLP, trained on MIMIC, although achieving high precision and accuracy for acuity level 5, has very low overall precision and accuracy (see table I). This trade-off makes the model ineffective in acuity classification.

Table II shows the performance of ARTEMIS against other state-of-the-art machine learning-based triage classification models. It can be observed that ARTEMIS outperforms the other models.

F. Discussion

ARTEMIS shows how robots can be used to assist responders in the process of attending to victims in MCIs. The use of sensors for vital signs acquisition can help improve the accuracy of triage classification; however, it is to be noted that these sensors will have additional battery overhead [48]. With the pre-processing done on the dataset used for this project, class 1, which is the most severe class of triage labeling, may not be representative of the ideal case as the SMOTE upsampling increases the number of data points in class 1 significantly. Additionally, deploying the quadruped in real MCIs was not possible due to research constraints and therefore, as shown in Figure 5, we performed the localization within a simulated MCI environment in Gazebo. The environment was set up using CHAMP framework in ROS1 [47].

V. CONCLUSION

We present ARTEMIS, a robot driven triage model for MCI scenarios. We show that a quadruped equipped with pose detection models can perform preliminary triage classification, outperforming state-of-the-art machine learning based triage classification model.

While our current research employs a single quadruped disaster response setting, it necessitates the adoption of a heterogeneous system comprising Unmanned Ground Vehicles (UGVs) and Unmanned Aerial Vehicles (UAVs) for improved efficiency. The primary challenge in such a system lies in devising effective power management strategies to optimize performance. Incorporating models such as DREAM [49], which discusses the development of efficient power management strategies in heterogeneous setups, would be a preliminary step. A potential avenue for future exploration involves integrating heterogeneous coordination strategies, particularly leveraging machine learning for target localization in previously unseen environments, as proposed in [50, 51]. The incorporation of such methodologies allows ARTEMIS to be transformed into a decentralized and more adaptive robotic framework.

REFERENCES

- [1] C. Santos-Burgoa, A. Goldman, E. Andrade, N. Barrett, U. Colon-Ramos, M. Edberg, A. Garcia-Meza, L. Goldman, A. Roess, J. Sandberg, *et al.*, “Ascertainment of the estimated excess mortality from hurricane maria in puerto rico,” 2018.
- [2] N. Kishore, D. Marqués, A. Mahmud, M. V. Kiang, I. Rodriguez, A. Fuller, P. Ebner, C. Sorensen, F. Racy, J. Lemery, *et al.*, “Mortality in puerto rico after hurricane maria,” *New England journal of medicine*, vol. 379, no. 2, pp. 162–170, 2018.

- [3] P. Aldhous, S. Lee, and Z. Hirji, "The texas winter storm and power outages killed hundreds more people than the state says. buzzfeed, may 26, 2021," 2021.
- [4] N. Ádám, D. Val"Ko, and E. Chovancová, "Using modern hardware and software solutions for mass casualty incident management," in *2023 IEEE 27th International Conference on Intelligent Engineering Systems (INES)*. IEEE, 2023, pp. 000 183–000 188.
- [5] K. Hashimoto, T. Matsuzawa, T. Teramachi, K. Uryu, X. Sun, S. Hamamoto, A. Koizumi, and A. Takanishi, "A four-limbed disaster-response robot having high mobility capabilities in extreme environments," in *2017 IEEE/RSJ International Conference on Intelligent Robots and Systems (IROS)*. IEEE, 2017, pp. 5398–5405.
- [6] S. Hoque, F. F. Riya, and J. Sun, "Hri challenges influencing low usage of robotic systems in disaster response and rescue operations," *arXiv preprint arXiv:2401.15760*, 2024.
- [7] M. Allison, M. Farmer, and Z. Song, "Towards distributed learning to support situational awareness for robotic team augmented humanitarian disaster response," in *2024 IEEE 14th Annual Computing and Communication Workshop and Conference (CCWC)*. IEEE, 2024, pp. 0370–0374.
- [8] B. M. Pillai, J. Suthakorn, D. Sivaraman, S. Nakdhamabhorn, N. Nil-lahoot, S. Ongwattanakul, F. Matsuno, M. Svinin, and E. Magid, "A heterogeneous robots collaboration for safety, security, and rescue robotics: e-asia joint research program for disaster risk and reduction management," *Advanced Robotics*, pp. 1–23, 2024.
- [9] P. R. Chai, F. Z. Dadabhoy, H.-W. Huang, J. N. Chu, A. Feng, H. M. Le, J. Collins, M. da Silva, M. Raibert, C. Hur, E. W. Boyer, and G. Traverso, "Assessment of the Acceptability and Feasibility of Using Mobile Robotic Systems for Patient Evaluation," *JAMA Network Open*, vol. 4, no. 3, pp. e210667–e210667, 03 2021. [Online]. Available: <https://doi.org/10.1001/jamanetworkopen.2021.0667>
- [10] B. A. Townsend, K. L. Plant, V. J. Hodge, O. Ashaolu, and R. Calinescu, "Medical practitioner perspectives on ai in emergency triage," *Frontiers in Digital Health*, vol. 5, p. 1297073, 2023.
- [11] J. L. Baxter, E. Burke, J. M. Garibaldi, and M. Norman, "Multi-robot search and rescue: A potential field based approach," *Autonomous robots and agents*, pp. 9–16, 2007.
- [12] J. Gonzalez-Gomez, J. Gonzalez-Quijano, H. Zhang, and M. Abderahim, "Toward the sense of touch in snake modular robots for search and rescue operations," in *Proc. ICRA 2010 Workshop "Modular Robots: State of the Art*, 2010, pp. 63–68.
- [13] M. Jin, K.-H. Seo, and J.-H. Suh, "Research trends on disaster response robots," *Journal of the Korean Society for Precision Engineering*, vol. 36, no. 4, pp. 331–337, 2019.
- [14] S. Park, Y. Oh, and D. Hong, "Disaster response and recovery from the perspective of robotics," *International Journal of Precision Engineering and Manufacturing*, vol. 18, pp. 1475–1482, 2017.
- [15] J. Lee, J. Hwangbo, L. Wellhausen, V. Koltun, and M. Hutter, "Learning quadrupedal locomotion over challenging terrain," *Science Robotics*, vol. 5, no. 47, p. eabc5986, 2020. [Online]. Available: <https://www.science.org/doi/abs/10.1126/scirobotics.abc5986>
- [16] P. Fankhauser, M. Bjelonic, C. D. Bellicoso, T. Miki, and M. Hutter, "Robust rough-terrain locomotion with a quadrupedal robot," in *2018 IEEE International Conference on Robotics and Automation (ICRA)*. IEEE, 2018, pp. 5761–5768.
- [17] G. Valsecchi, R. Grandia, and M. Hutter, "Quadrupedal locomotion on uneven terrain with sensorized feet," *IEEE Robotics and Automation Letters*, vol. 5, no. 2, pp. 1548–1555, 2020.
- [18] X. Wang and D. Shao, "Chapter 1 - human physiology and contactless vital signs monitoring using camera and wireless signals," in *Contactless Vital Signs Monitoring*, W. Wang and X. Wang, Eds. Academic Press, 2022, pp. 1–24. [Online]. Available: <https://www.sciencedirect.com/science/article/pii/B9780128222812000081>
- [19] H.-W. Huang, J. Chen, P. R. Chai, C. Ehmke, P. Rupp, F. Z. Dadabhoy, A. Feng, C. Li, A. J. Thomas, M. da Silva, E. W. Boyer, and G. Traverso, "Mobile robotic platform for contactless vital sign monitoring," *Cyborg Bionic Syst.*, vol. 2022, pp. 1–11, Apr. 2022.
- [20] M. Kebe, R. Gadhaifi, B. Mohammad, M. Sanduleanu, H. Saleh, and M. Al-Qutayri, "Human vital signs detection methods and potential using radars: A review," *Sensors (Basel)*, vol. 20, no. 5, p. 1454, Mar. 2020.
- [21] V. Bazarevsky, I. Grishchenko, K. Raveendran, *et al.*, "Blazepose: On-device real-time body pose tracking. 2020. doi: 10.48550, ARXIV, 2006.
- [22] A. Vântu, A. Vasilescu, and A. Băicoianu, "Medical emergency department triage data processing using a machine-learning solution," *Heliyon*, vol. 9, no. 8, 2023.
- [23] P. G. Zimmermann, "The case for a universal, valid, reliable 5-tier triage acuity scale for us emergency departments," *Journal of Emergency Nursing*, vol. 27, no. 3, pp. 246–254, 2001.
- [24] M. Twomey, L. A. Wallis, M. L. Thompson, and J. E. Myers, "The south african triage scale (adult version) provides reliable acuity ratings," *International emergency nursing*, vol. 20, no. 3, pp. 142–150, 2012.
- [25] L. G. Connelly and A. E. Bair, "Discrete event simulation of emergency department activity: A platform for system-level operations research," *Academic Emergency Medicine*, vol. 11, no. 11, pp. 1177–1185, 2004.
- [26] W. Lisa, C. Katrina, M. Danielle, and B. Deena, "Emergency severity index handbook fifth ...," 2023. [Online]. Available: <https://californiaena.org/wp-content/uploads/2023/05/ESI-Handbook-5th-Edition-3-2023.pdf>
- [27] D. A. Travers, A. E. Waller, J. M. Bowling, D. Flowers, and J. Tintinalli, "Five-level triage system more effective than three-level in tertiary emergency department," *Journal of emergency nursing*, vol. 28, no. 5, pp. 395–400, 2002.
- [28] A. Defilippo, G. Bertucci, C. Zurzolo, P. Veltri, and P. H. Guzzi, "On the computational approaches for supporting triage systems," *Interdisciplinary Medicine*, vol. 1, no. 3, p. e20230015, 2023.
- [29] M. Yuba and K. Iwasaki, "Systematic analysis of the test design and performance of ai/ml-based medical devices approved for triage/detection/diagnosis in the usa and japan," *Scientific reports*, vol. 12, no. 1, p. 16874, 2022.
- [30] J. Y. Yu, G. Y. Jeong, O. S. Jeong, D. K. Chang, and W. C. Cha, "Machine learning and initial nursing assessment-based triage system for emergency department," *Healthcare informatics research*, vol. 26, no. 1, pp. 13–19, 2020.
- [31] S. Levin, M. Toerper, E. Hamrock, J. S. Hinson, S. Barnes, H. Gardner, A. Dugas, B. Linton, T. Kirsch, and G. Kelen, "Machine-learning-based electronic triage more accurately differentiates patients with respect to clinical outcomes compared with the emergency severity index," *Annals of Emergency Medicine*, vol. 71, no. 5, pp. 565–574.e2, 2018. [Online]. Available: <https://www.sciencedirect.com/science/article/pii/S0196064417314427>
- [32] J. Bazyar, M. Farrokhi, and H. Khankeh, "Triage systems in mass casualty incidents and disasters: A review study with a worldwide approach," *Open Access Maced. J. Med. Sci.*, vol. 7, no. 3, pp. 482–494, Feb. 2019.
- [33] C. Chang and R. R. Murphy, "Towards robot-assisted mass-casualty triage," in *2007 IEEE International Conference on Networking, Sensing and Control*, 2007, pp. 267–272.
- [34] X. Xiao, J. Dufek, T. Woodbury, and R. Murphy, "Uav assisted usv visual navigation for marine mass casualty incident response," in *2017 IEEE/RSJ International Conference on Intelligent Robots and Systems (IROS)*, 2017, pp. 6105–6110.
- [35] A. Chaudhary, K. Tiwari, and A. Bera, "Heroes: Unreal engine-based human and emergency robot operation education system," *arXiv preprint arXiv:2309.14508*, 2023.
- [36] M. A. Batalin and G. S. Sukhatme, "Multi-robot dynamic coverage of a planar bounded environment," in *IEEE/RSJ International Conference on Intelligent Robots and Systems (Submitted)*, 2002.
- [37] N. Jedličková and J. Kratochvíl, "Hamiltonian path and hamiltonian cycle are solvable in polynomial time in graphs of bounded independence number," *arXiv preprint arXiv:2309.09228*, 2023.
- [38] A. Blum, S. Chawla, D. R. Karger, T. Lane, A. Meyerson, and M. Minkoff, "Approximation algorithms for orienteering and discounted-reward tsp," *SIAM Journal on Computing*, vol. 37, no. 2, pp. 653–670, 2007.
- [39] C. Reeves, "Heuristic search methods: A review," 01 1996.
- [40] H. He, P. Mineiro, and N. Karampatziakis, "Active information acquisition," *ArXiv*, vol. abs/1602.02181, 2016. [Online]. Available: <https://api.semanticscholar.org/CorpusID:17010013>
- [41] D. Joho, M. Senk, and W. Burgard, "Learning search heuristics for finding objects in structured environments," *Robotics and Autonomous Systems*, vol. 59, no. 5, pp. 319–328, 2011, special Issue ECOMR 2009. [Online]. Available: <https://www.sciencedirect.com/science/article/pii/S0921889011000327>
- [42] S. W. Choi, T. Ko, K. J. Hong, and K. H. Kim, "Machine learning-based prediction of korean triage and acuity scale level in emergency

department patients,” *Healthcare informatics research*, vol. 25, no. 4, p. 305, 2019.

- [43] O. Ivanov, L. Wolf, D. Brecher, E. Lewis, K. Masek, K. Montgomery, Y. Andrieiev, M. McLaughlin, S. Liu, R. Dunne, *et al.*, “Improving ed emergency severity index acuity assignment using machine learning and clinical natural language processing,” *Journal of Emergency Nursing*, vol. 47, no. 2, pp. 265–278, 2021.
- [44] W. S. Hong, A. D. Haimovich, and R. A. Taylor, “Predicting hospital admission at emergency department triage using machine learning,” *PloS one*, vol. 13, no. 7, p. e0201016, 2018.
- [45] A. Johnson, L. Bulgarelli, T. Pollard, S. Horng, L. A. Celi, and R. Mark, “Mimic-iv-ed,” *PhysioNet*. Available online at: <https://physionet.org/content/mimic-iv-ed/2.2/>(accessed March 13, 2024), 2023.
- [46] N. V. Chawla, K. W. Bowyer, L. O. Hall, and W. P. Kegelmeyer, “Smote: synthetic minority over-sampling technique,” *Journal of artificial intelligence research*, vol. 16, pp. 321–357, 2002.
- [47] J. Lee, “Hierarchical controller for highly dynamic locomotion utilizing pattern modulation and impedance control: Implementation on the mit cheetah robot,” Ph.D. dissertation, Massachusetts Institute of Technology, 2013.
- [48] H.-W. Huang, J. Chen, P. R. Chai, C. Ehmke, P. Rupp, F. Z. Dadabhoy, A. Feng, C. Li, A. J. Thomas, M. da Silva, *et al.*, “Mobile robotic platform for contactless vital sign monitoring,” *Cyborg and Bionic Systems*, 2022.
- [49] D. Patel, P. Pham, K. Tiwari, and A. Bera, “Dream: Decentralized reinforcement learning for exploration and efficient energy management in multi-robot systems,” *arXiv preprint arXiv:2309.17433*, 2023.
- [50] J. Peng, H. Viswanath, K. Tiwari, and A. Bera, “Graph-based decentralized task allocation for multi-robot target localization,” *arXiv preprint arXiv:2309.08896*, 2023.
- [51] P. Pham and A. Bera, “Crowd-aware multi-agent pathfinding with boosted curriculum reinforcement learning,” *arXiv preprint arXiv:2309.10275*, 2023.