

Evaluating Visual Odometry Methods for Autonomous Driving in Rain

Yu Xiang Tan, Marcel Bartholomeus Prasetyo, Mohammad Alif Daffa,
Deshpande Sunny Nitin and Malika Meghjani

Abstract—The increasing demand for autonomous vehicles has created a need for robust navigation systems that can also operate effectively in adverse weather conditions. Visual odometry is a technique used in these navigation systems, enabling the estimation of vehicle position and motion using input from onboard cameras. However, visual odometry accuracy can be significantly impacted in challenging weather conditions, such as heavy rain, snow, or fog. In this paper, we evaluate a range of visual odometry methods, including our DROID-SLAM based heuristic approach. Specifically, these algorithms are tested on both clear and rainy weather urban driving data to evaluate their robustness. We compiled a dataset comprising of a range of rainy weather conditions from different cities. This includes, the Oxford Robotcar dataset from Oxford, the 4Seasons dataset from Munich and an internal dataset collected in Singapore. We evaluated different visual odometry algorithms for both monocular and stereo camera setups using the Absolute Trajectory Error (ATE). From the range of approaches evaluated, our findings suggest that the Depth and Flow for Visual Odometry (DF-VO) algorithm with monocular setup performed the best for short range distances ($< 500m$) and our proposed DROID-SLAM based heuristic approach for the stereo setup performed relatively well for long-term localization. Both VO algorithms suggested a need for a more robust sensor fusion based approach for localization in rain.

I. INTRODUCTION

Visual Odometry (VO) is a cost-effective localization solution for autonomous urban driving. However, visual data can be easily compromised in adverse weather conditions such as rain, fog or snow. In rain, images are occluded by raindrops on the camera lenses and rain streaks reduce the visibility of the background objects [1]. Lens flare also appear due to rain which further reduces the visibility of the scene [2] as shown in Fig. 1. These adverse weather effects could negatively impact visual odometry algorithms designed and trained on clear weather conditions [3]. This calls for a robust localization algorithm to enable autonomous vehicles to operate in all-weather conditions.

In this paper, we evaluate across a range of VO algorithms, including our DROID-SLAM based heuristic approach [4], for urban driving in rain. Our aim is to identify the VO algorithm that performs relatively well for robust localization in rainy weather. We compiled the available open-source rain datasets and augmented them with our internal rain dataset to create a comprehensive suite of datasets for evaluation. The open-source datasets comprise of the Oxford Robotcar [5] and the

Yu Xiang Tan, Marcel Bartholomeus Prasetyo, Mohammad Alif Daffa, Deshpande Sunny Nitin and Malika Meghjani are with Singapore University of Technology and Design, Singapore. {yuxiang.tan, mohammad.alif, sunny_deshpande}@myemail.sutd.edu.sg, {marcel.prasetyo, malika.meghjani}@sutd.edu.sg



Fig. 1. Sample images from the three datasets.

4Seasons datasets [6]. Our internal dataset was collected in Singapore while Oxford Robotcar and 4Seasons datasets are from Oxford and Munich respectively. Thus, the resultant combined dataset used in our study contains a wide range of road and rain conditions from climatically and geographically different cities. Sample images from the three datasets are presented in Fig. 1.

We analyze the strengths and limitations of various approaches and provide insights into future research directions that can improve the robustness and reliability of visual odometry based algorithms in these scenarios. Our contributions are: (a) a comprehensive evaluation of existing VO algorithms for both clear and rain conditions and (b) an analysis of strengths and limitations of different VO algorithms for rain conditions.

II. RELATED WORK

There are three parts of related work for this paper: (a) robust sensors and sensor fusion based localization algorithms in adverse weather, (b) robust visual feature extraction in adverse weather scenarios and (c) visual odometry algorithms.

A. Localization in Adverse Weather

The diverse range of noise artefacts caused by adverse weather makes localization a challenging problem. The state-of-the-art approaches for localization in adverse weather, either localize based on robust sensors or perform sensor fusion. Zhang et al. discussed the impacts of adverse weather on autonomous driving, across multiple weather conditions, and sensors [7]. Meanwhile, our paper performs an in-depth analysis on the effects of rain conditions and evaluates a wide range of visual odometry methods on real-world rain datasets.

1) *Utilizing Robust Sensors:* Robust sensors such as Radar and LiDAR are less affected by adverse weather conditions when compared to the vision data. Thus, recent approaches [8], [9], [10] adopt to utilize such sensors for adverse weather conditions. However, such sensors are more expensive compared to cameras and require higher computational requirements.

2) *Sensor Fusion Approaches:* Sensor fusion utilizes multiple sensors together to perform localization for difficult conditions. An example would be Visual-Inertial Odometry where camera images are used together with the Inertial Measurement Unit (IMU) to improve robustness of the localization algorithm [11], [12]. Other examples include GPS-SLAM [13] which combines GPS data with VO while Brubaker et al [14] proposed a map-based approach which combines map data with VO. In this paper, we focus our evaluation on pure VO algorithms to find a suitable VO component for any sensor fusion approach for localization in rainy weather.

B. Vision in Adverse Weather

Apart from localization, many other applications suffer from poor visual data due to adverse weather conditions. There are two main ideas to improve robustness of vision algorithms in adverse weather: (a) improving the robustness of visual features and (b) removing the noise caused by adverse weather.

1) *Robust Feature Detectors:* This category of approaches focuses on improving reliability of visual odometry by improving the feature detectors. Feature detectors form the basis of VO methods, where poorly detected features directly affect localization accuracy. Thus, if the feature detectors are robust, it would in turn improve the robustness of VO in adverse weather. Algorithms such as R2D2 [15] and D2-Net [16] are designed to perform accurate feature detection in presence of illumination and viewpoint changes. However, such methods are not directly trained and tested on adverse weather data.

2) *Removing Noise Artefacts:* Noise artefacts such as raindrops on the camera lens or lens flare can be removed using a neural network. Methods such as [17], [18] utilize pairs of adverse weather and clear weather data to train the model to remove the artefacts caused by adverse weather. This allows the algorithm to run in adverse weather the way it does in clear weather. However, it is difficult to collect pairs of adverse weather and clear weather data for a new environment and such noise removal algorithms are not proven to be generalizable enough to work properly on out-of-distribution data. In this paper, we aim to quantitatively evaluate the readiness of existing VO methods to run in adverse weather without such noise removal algorithms.

C. Visual Odometry

Yousif et al. [19] provides an overview of the techniques involved in visual odometry and visual SLAM, while Kazerouni et al. [20] discusses state-of-the-art visual SLAM approaches. However, both survey papers do not analyze and evaluate in detail the capability of visual odometry in challenging scenarios. Agostinho et al. [21] evaluates visual odometry methods in challenging scenarios such as the presence of vegetation, tunnels and dynamic objects but not in adverse

weather conditions. The authors highlight that visual odometry suffers in these challenging conditions due to the lack of good visual features. Similarly, our contribution lies in evaluation and analysis of visual odometry methods in challenging conditions but specific to rain conditions. In the following sections we discuss different categories of VO approaches.

1) *Direct vs Indirect Approaches:* Direct approaches [22], [23], [24] minimize the photometric loss while indirect approaches [11], [25], [26], [27], [28] minimize the reprojection error. Though direct approaches are resistant to photometric noise, they are computationally expensive as they solve a more complex optimization problem. Indirect approaches are more resistant to geometric noise but are more susceptible to scenes with less texture [22].

2) *Dense vs Sparse Approaches:* Dense approaches use the entire image while sparse approaches use a subset of the image. Sparse methods identify keypoints [22] or edges [28], [27] to be used in their optimization formulation. Although dense methods provide more information, the trade-off is that they have a higher computational cost. Sparse methods provide the option of having lower computational cost for less information. In rainy weather, occlusions caused by raindrops significantly reduce the amount of features identified if the raindrops land in a feature-rich region. Thus, sparse methods might delocalize due to a lack of features and dense methods might not work if they use the raindrop-occluded regions as part of their set of features. Our findings suggest that adopting a dense approach provides more robustness as long as the identified features are reliable.

3) *Learning-based vs Classical Approaches:* Recent efforts use machine learning models [26], [23] to identify features learnt from large amounts of data. Such methods are ideal for algorithms operating within the same distribution that they are trained on and achieve localization accuracy much higher than classical methods. However, it is unknown whether a learning algorithm is able to generalize to different environments or different weather conditions. We implement learning-based localization algorithms trained on either urban driving or aerial datasets, and evaluate them on urban driving datasets in different cities and different weather conditions to test their generalizability. Classical methods use handcrafted feature detection algorithms [11], [22] which we test to compare against learning-based methods. Our findings suggest that the learning-based algorithms delocalize less compared to classical methods in rain conditions.

4) *Mixed Approaches:* Mixed approaches use both methods from the binary categories above. SVO uses both direct and indirect methods [29] while DF-VO uses both dense and sparse methods [23]. CNN-SVO combines both learning-based and classical methods, where a learning-based model is used to predict depth information which is fed into the classical VO model for optimizing pose [30]. Although mixed approaches are designed to bring out the best of both methods, they might also include the limitations of both methods such as the assumptions made in both the direct and indirect formulations. Our findings suggest that combining dense and sparse approach perform relatively well compared to a purely

dense or sparse approach in rain conditions. Also, introducing a learning-based approach for estimating depth improves the localization accuracy for rain conditions as well.

III. EVALUATED VISUAL ODOMETRY ALGORITHMS

We chose seven open-source localization algorithms along with our proposed approach to perform evaluation in both clear and rain conditions. These algorithms were specifically chosen across three categories: (a) dense vs sparse, (b) classical vs learning, and (c) direct vs indirect. In this section, we give a brief overview of each of the algorithms implemented and highlight parts of their design that are affected by rain. Particularly, we will be considering the feature extraction and matching strategy alongside methods of tackling failures.

A. Direct Sparse Odometry (DSO)

DSO is a classical, sparse and direct method that uses keyframes to perform a joint optimization of camera pose and 3D world model. It was tested on three datasets: TUM monoVO, EuroC MAV [31] and ICL-NUIM [32] datasets and it performed robustly with accurate localization results. DSO is able to handle low textured environments using its novel feature selection strategy and has multiple methods of detecting outliers or tracking failures.

The feature selection strategy used in DSO aims to find an even spread of features across the image and at the same time select unique features in each region of the image. To create an even spread, the image is first split into square grids. The pixel with the largest gradient within each square grid is selected to be a possible feature. To ensure that each feature is unique, the pixel has to have a gradient larger than the gradient threshold before it is selected as a feature. This gradient threshold is determined by the median gradient in each 32x32 pixel block. This allows the feature selection strategy to automatically find features that are unique even in low textured environments. This might be good for rain conditions where a large number of occlusions occur due to raindrops but good features could still be found in the regions that are not occluded. However, this design does not account for scenarios where the majority of the image is compromised and no good features could be found. Such a scenario is likely to occur in a sequence of over-exposed images, commonly seen in rain conditions. This would result in a lack of features found, leading to tracking failure.

DSO adopts outlier detection where matched points with errors above a threshold are discarded. The threshold is dependent on the median residual of the image which accounts for segments where the image is of a lower quality allowing matches with higher errors to pass the threshold. This is common in rain conditions where image quality changes randomly and would require an adaptive threshold to account for this change in image quality. When the photometric error of the current frame exceeds double the error of the previous frame, it is considered as a tracking failure and the algorithm tries to recover the localization. This allows for the recovery of the algorithm when the quality of images improve, at the cost of losing localization for the segment of poor quality.

Such a design could be good for sensor fusion methods where other sensors can support the localization task when the vision component has failed. But, it is not ideal for pure VO in rain conditions as there will be a loss in localization for that segment.

B. Semi-direct Visual Odometry

SVO [33] is a classical, sparse, mixed direct and indirect method that allows for both monocular and stereo setup. It was designed to strike a good balance between precision and speed for onboard computers on Micro Aerial Vehicles (MAVs), and was tested on the TUM RGB-D [34], EuroC MAV [31] and ICL-NUIM [32] datasets. It achieved similar performance to DSO on the EuroC and ICL-NUIM datasets. SVO uses additional edgelet features to supplement their feature extraction strategy and uses affine illumination model to handle sudden exposure changes in the scene.

The feature extraction strategy involves dividing the image into 32x32 pixel grids and within each grid, the FAST [35] corner feature with the highest score is selected. If the grid has no corner features, the pixel with the highest gradient magnitude is selected as an edge feature. Although such a design ensures a fixed number of features are found, it might result in tracking of poor features. This allows SVO to continue tracking in segments of poor quality (over-exposure or large occlusions by raindrops) at the cost of localization accuracy. Also, it might be more susceptible to segments where only a small region of the image is distorted (small raindrop), but features in that region reduce the localization accuracy.

SVO uses a robust model for depth prediction to minimize the impact of outliers. It also uses an affine illumination model to handle the illumination change across a longer time frame. The presence of outliers and illumination change are more likely to occur in rain conditions and such a design could improve localization accuracy in rain.

C. CNN-SVO

CNN-SVO [30] is a mixed learning and classical method where it builds upon SVO by applying a single-image depth prediction via a convolutional neural network. This network initializes the Bayesian depth filter with a mean and variance rather than a large uncertain value range such that the filter converges to the true depth value faster, resulting in better robustness and motion estimation. As a result, CNN-SVO performs significantly better for autonomous driving applications than SVO which is designed for MAVs. CNN-SVO uses the same feature extraction and matching strategy as SVO.

D. Depth and Flow for Visual Odometry (DF-VO)

DF-VO [23] is a learning-based, direct monocular VO method that uses mixed dense and sparse features. It uses deep learning models for optical flow and depth prediction while using classical methods to perform pose estimation and scale recovery. DF-VO is trained using data sequences 00-08 from the KITTI dataset [36] and was evaluated on both the KITTI

and Oxford Robotcar [5] datasets. DF-VO outperformed ORB-SLAM without loop closing [37] as well as DSO [22] and SVO [33] for the Oxford Robotcar Dataset. Although deep learning models were used, sparse features from the dense optical flow predictions were extracted to reduce computational cost.

The sparse features are extracted by dividing the image into 100 regions (10x10). Then to get an even spread of features, K number of optical flow features within each region is extracted. K is determined by the number of features that pass a given threshold or the number required to extract 2000 features in the image, whichever is lower. The threshold is determined by their proposed flow consistency metric which checks the accuracy of the predicted flow. In light rain conditions, this design helps improve localization accuracy as it removes outliers but in heavy rain conditions, it could result in tracking failure.

DF-VO also accounts for extreme scenarios where a constant velocity motion model is used to replace the tracking when insufficient features are found. This would be useful in rain conditions where it is common to find a series of over-exposed images that has minimal useful visual features.

E. TartanVO

TartanVO [26] is a learning-based, indirect, monocular method that uses dense features. It was designed to be generalizable and without need of fine-tuning to perform well on an unseen dataset. It was trained on the TartanAir dataset [38], an all-weather drone dataset and tested on both urban driving and aerial datasets. It performed well when compared to ORB-SLAM [37] for the KITTI dataset [36] as well as ORB-SLAM, DSO and SVO for the EuroC dataset [31]. It does not have a feature extraction and matching strategy as it uses deep learning models for both optical flow and pose predictions. It also does not detect localization failure or outliers. This might cause it to be susceptible to extreme distortions caused by rain despite being trained on all-weather data.

F. ORB-SLAM3

ORB-SLAM3 is a classical, indirect VSLAM algorithm that uses sparse features and supports both monocular and stereo setup. It uses ORB features [39] which are fast to detect and resistant to noise. ORB-SLAM3 was tested on the EuRoC [31] dataset. It outperformed DSO and SVO on average for the monocular camera setup while outperforming SVO for the stereo setup. Its feature extraction and matching strategy is described in [37] where features are extracted for every frame while in contrast, DSO and SVO only extract features in the keyframes.

ORB-SLAM3 also aims to split the features found evenly across the image where the image is divided into a grid to search for corner features. A threshold is also employed to find the best features within each cell. This threshold is reduced if insufficient features are found. Such a design ensures that sufficient features are found even for images with poor quality at the cost of identifying lower quality features.

Outliers are detected by using an orientation consistency test and also the RANSAC procedure was used when computing the homography and fundamental matrix. Tracking also stops

when insufficient correspondences are found. Thus, when the image suffers from large amounts of distortions under rain conditions, the algorithm will stop localizing and perform relocalization.

G. DROID-SLAM

DROID-SLAM [25] is a learning-based, indirect VSLAM method that uses dense features and supports both monocular and stereo camera setups. It was trained on the TartanAir [38] dataset, which is an all-weather synthetic drone dataset. Different from TartanVO, DROID-SLAM uses classical methods to perform bundle adjustment for pose estimation while keeping the optical flow model to perform feature matching. DROID-SLAM was evaluated on the EuroC and TartanAir datasets and outperformed both ORB-SLAM3 and TartanVO respectively. The optical flow model used for DROID-SLAM predicts both optical flow and confidence score for each of the pixel. Every pixel matching is weighted by a confidence score and used in the bundle adjustment optimization step, thereby maximizing the information used. This design ensures that tracking will not be lost even when images are compromised as the confidence value will prevent the erroneous matching from worsening the pose estimation. However, this is dependent on the accuracy of the confidence prediction by the model and would cause errors in pose estimation if a high confidence is given to a poor matching. DROID-SLAM does not detect whether tracking has failed and thus might perform poor localization in extreme conditions where no matches could be found.

H. DROID-SLAM based Heuristic Approach

We propose a variant of DROID-SLAM algorithm to include additional map information and heuristics for the DROID-SLAM algorithm to detect and improve upon poor localization in rain conditions for stereo camera setup [4]. The map information could be easily obtained from any online routing services, which is used to provide a conservative global reference path (CGRP). The heuristics (H) are designed to dynamically modify the keyframe selection criteria depending on the confidence of the feature matching. The lower the confidence, the more keyframes should be taken to reduce the inaccuracies caused by a lower confidence estimation. Such a design improves localization robustness and accuracy.

IV. DATASETS

We used three datasets from different cities as discussed below. The first dataset is Oxford Robotcar Dataset which provides multiple long-distance sequences taken along the same route at different times for an urban environment. Nine sequences were recorded in rain conditions, out of which four with sufficiently long ground truth were selected for evaluation. One sequence in clear weather along the same route was also included, where the route is roughly 9km long. Out of these five sequences, the 2015-05-29 sequence has misaligned ground truth near the end while the 2014-11-21 sequence has an incomplete ground truth. Thus, these two sequences have a shorter route compared to the other three. The Oxford Robotcar Dataset uses the Bumblebee XB3 Trinocular stereo camera

which has a 24cm stereo baseline providing an image stream at 16fps. The dataset provides a real-time kinematic (RTK) ground truth that is obtained by post-processing raw GPS, IMU, and static GNSS base station recordings [40].

The second dataset is 4Seasons Dataset which provides two rain sequences taken along different routes, namely, the 10-07 sequence from a suburban environment and the 12-22 sequence from an urban environment, both in the city of Munich. Two monochrome cameras were placed in a stereo setup with a 30cm stereo baseline providing an image stream at 30fps. The provided RTK-GNSS data was used as ground truth.

An internal dataset recorded in Singapore was used for heavy rain evaluation in urban environment. Two monocular NIR cameras were set up in a stereo format with a 40cm baseline, while the GNSS+IMU system was used as the ground truth.

To quantify the rain intensity from each sequence, a blur index was used as an approximation. Using the algorithm described in [41], the Haar wavelet transform was used to measure blurriness. We report the "BlurExtent" ratio as described in [41] for each of the Tables under Section VI. Fig. 2 shows the blur value for the same scene taken at a different time and weather condition.




Fig. 2. Comparison of blur value for the same scene taken from the 11-21 and 12-09 sequences respectively, from the Oxford Robotcar Dataset

V. EXPERIMENTAL RESULTS

A. Setup

For each algorithm evaluated, we implemented the default configuration parameters provided by the respective open-source repository for each of the datasets. The default configuration refers to the unique parameters of each method and also includes the image pre-processing steps. Only the intrinsic parameters of the cameras were modified to match the image data from each dataset. For learning-based methods, the model was also taken as it is and no fine-tuning or additional training was conducted. We note that some methods are designed for aerial context and that the default configuration might not be ideal for the urban driving context.

For each dataset, the left image from the stereo camera setup was used for Monocular evaluation and the images were undistorted before inputting them into the VO method. The ground truth for each sequence was interpolated such that each ground truth pose corresponds to each image frame. It was also cleaned to remove any erroneous points. For the Oxford Robotcar Dataset, a later start point was chosen where

the vehicle is already on the main road such that it is consistent with the start points of the other two datasets. In the following list, we provide algorithm specific changes that were made to run long-term localization in rainy weather.

- DROID-SLAM is unable to run on long routes due to memory constraints as it saves every keyframe image and dense features for Global Bundle Adjustment (GBA). Thus, it was modified by removing the GBA and keyframes are forgotten after it reaches a 6GB GPU memory capacity. This modified version of DROID-SLAM is shortened to be MDS. (MDS + CGRP + H) adds on the Conservative Global Reference Path (CGPR) and heuristics to MDS.
- SVO has the option to use their exposure compensation algorithm [42]. Given the challenging task of localization in rain, we enabled this algorithm to improve localization accuracy.
- For DF-VO, we used the monodepth2 model trained on the stereo KITTI dataset.
- For CNN-SVO, the default monodepth model is city2kitti, while we used the kitti_resnet50 model that is trained on KITTI as it worked best for the Oxford Robotcar sequences that we used for evaluation.
- DSO tended to crash easily when running on the Oxford Robotcar sequences that we used for evaluation. Therefore two open source patches to the code were used in this experiment (pull request 234 and 81). The first pull request fixes a code implementation of the Schur complement, while the second fixes a segmentation fault bug which causes a crash when no positive IDepth is available.
- Stereo DSO implemented uses an open source modification [43] of DSO inspired by techniques used in LSD-SLAM [24]. This is not to be confused with [44].
- TartanVO was used without any changes.

B. Evaluation Metric

The Absolute Trajectory Error [45] is used for our evaluation. The output poses are scaled and aligned (7DOF) with the ground truth for each sequence. It is also projected onto the 2D plane before evaluation.

VI. RESULTS AND ANALYSIS

A. Quantitative Analysis

Monocular VO is unable to localize well for long distances and the ATE is high across all methods as well as datasets when evaluating on the entire route. We consider a vehicle to be delocalized when (a) there is a tracking failure in the middle of the route, (b) there is delayed initialization of the localization algorithm for more than 10m and (c) there is a prolonged static localization even though the vehicle is moving. In order to make meaningful comparisons across different blur values in rain, we evaluate the first 500m of each data sequence and reported the results in Table I. The classical methods (first 3 methods) tend to delocalize for the heavy rain sequences while the learning-based methods (last 4 methods) were able to continue tracking. This is due to the intentional design of the classical methods which stops localization when the number of good features to track falls below a certain threshold. Such a

TABLE I

ATE RMSE RESULTS RUNNING MONOCULAR VO ON THE FIRST 500M OF ALL DATASETS (RESULTS REPORTED IN METERS). ORB-SLAM3 (NO LC) REPRESENTS ORB-SLAM3 WITHOUT LOOP CLOSURE. UNDER THE 4SEASONS DATASET COLUMN, 10-07 REPRESENTS THE NEIGHBORHOOD_3_TRAIN SEQUENCE, 12-22 REPRESENTS THE CITY_LOOP_1_TRAIN SEQUENCE. UNDER THE OXFORD ROBOTCAR DATASET COLUMN, 12-09 REPRESENTS THE 2014-12-09-13-21-02 SEQUENCE, 10-29 REPRESENTS THE 2015-10-29-12-18-17 SEQUENCE, 11-25 REPRESENTS THE 2014-11-25-09-18-32 SEQUENCE, 05-29 REPRESENTS THE 2015-05-29-09-36-29 SEQUENCE, 11-21 REPRESENTS THE 2014-11-21-16-07-03 SEQUENCE.

Dataset	4Seasons		Oxford Robotcar Dataset					Singapore		
Sequences	12-22 (rain)	10-07 (rain)	12-09 (clear)	11-25 (rain)	05-29 (rain)	10-29 (rain)	11-21 (rain + night)	zero (heavy rain)	one (heavy rain)	five (heavy rain)
Average Blur	0.60	0.63	0.58	0.62	0.78	0.79	0.83	0.80	0.81	0.88
DSO	x	67.52	1.19	x	x	x	x	x*	x*	x*
SVO	41.60	47.70	x**	31.46	31.41	15.00	x**	x*	x*	x*
ORB-SLAM3 (no lc)	61.69	20.68	1.12	1.62	x	x	x	x	x	x
TartanVO	68.68	68.07	24.72	15.21	18.45	18.89	13.21	x*	28.75	37.19
MDS	57.25	2.25	3.13	5.91	10.12	5.09	5.94	6.54	13.66	6.07
DF-VO	6.76	3.06	3.75	2.98	5.87	2.73	7.68	12.23	3.54	12.02
CNN-SVO	x*	x*	12.31	21.75	14.49	12.79	5.08	18.32	12.58	x*

Types of delocalization: x: Tracking failure in the middle of the route, x*: Delayed initialization for a distance > 10m, x**: A prolonged static localization even though the vehicle is moving

TABLE II

ATE RMSE RESULTS RUNNING STEREO VO ON THE OXFORD ROBOTCAR DATASET (RESULTS REPORTED IN METERS). THIS TABLE USES THE SAME REPRESENTATIONS DESCRIBED IN TABLE I.

Dataset	4Seasons		Oxford Robotcar Dataset					Singapore		
Sequences	10-07 (rain)	12-22 (rain)	12-09 (clear)	10-29 (rain)	11-25 (rain)	05-29 (rain)	11-21 (rain + night)	zero (heavy rain)	one (heavy rain)	five (heavy rain)
Average Blur	0.62	0.62	0.61	0.72	0.74	0.75	0.80	0.79	0.84	0.88
Stereo DSO	159.98	1417.83	x	x	x	x	x	x	x	x
Stereo SVO	152.34	747.35	92.11	224.79	x**	116.20	53.20	x*	x*	x*
ORB-SLAM3 (no lc)	x	x	x	x	x	x	x	21.90	x	x
MDS	2.11	1053.83	51.77	90.95	25.20	11.50	59.47	46.40	31.10	38.40
MDS + CGRP + H	3.38	786.58	18.49	14.77	23.18	11.56	15.62	44.66	29.31	32.26

Types of delocalization: x: Tracking failure in the middle of the route, x*: Delayed initialization for a distance > 10m, x**: A prolonged static localization even though the vehicle is moving

design causes it to be less robust to challenging sequences for a pure visual approach but could be useful in a sensor fusion approach that switches between modalities.

For the classical methods, DSO and ORB-SLAM3 outperforms the learning-based methods for the 12-09 clear weather sequence. SVO delocalized for the clear weather sequence likely because of using irrelevant features selected from image regions with sky thus, resulting in erroneous localization output. However, for the heavier rain sequences, SVO is able to prevent delocalization likely due to its mixed direct and indirect model together with its affine illumination model which is used to handle exposure change and improve its robustness. For the light rain sequences from the 4Seasons dataset, all the classical methods suffer from much higher errors despite a minimal change in blurriness. This is likely due to a lack of generalizability across datasets, which displays the need for manual tuning of parameters despite all the datasets being in the same category of urban driving scenarios.

For the learning-based methods, TartanVO suffers from high localization errors throughout all data sequences due to a drifting issue described in more detail in qualitative analysis section. CNN-SVO outperforms SVO for the Oxford Robotcar and Singapore dataset, showing the usefulness of having a depth prediction model. For the 4Seasons dataset, CNN-SVO was unable to localize fully because of initialization errors. MDS performs consistently well across the data sequences

except for the high error obtained on the 12-22 sequence. This is caused by tracking the combined raindrop and dynamic object in the scene, which indicates that more training is required to generalize MDS to specific rain conditions. Overall, DF-VO performs consistently well across both clear and rain conditions. This robustness could be due to its outlier detection module together with its depth prediction module.

We also run the stereo camera setup for all datasets to evaluate long-term localization in both clear and rainy weather, and present its results in Table II. The classical methods delocalizes for almost all datasets. This is likely due to the build up of errors across longer data sequences. Although stereo DSO and ORB-SLAM3 are sometimes able to continue localizing after tracking failure, those data sequences are still marked as delocalized (represented as x in Table II). The MDS method suffers from high error rates in rain sequences but does perform significantly better after adding on our proposed modifications (MDS + CGRP + H) [4]. When comparing between monocular and stereo methods, the stereo MDS fixes the scale inconsistency problem present in the monocular MDS.

There is no clear correlation between localization error and average blur as there are too many confounding variables such as different dynamic objects or varying traffic conditions. Future work could evaluate visual odometry with synthetic raindrops to investigate purely the effects of raindrops on the

scene.

B. Qualitative Analysis

The methods such as DF-VO and CNN-SVO which employ a depth prediction model are able to maintain a consistent scale even for rain sequences, while other methods suffer from scale inconsistency problems shown in Fig. 3. TartanVO suffers from drifting issues when the vehicle is at rest, as shown in Fig. 4. This might be due to training bias from the constant motion experienced by an aerial vehicle even when hovering in place. DSO, SVO and ORB-SLAM3 delocalize easily when encountering large exposure change, likely due to the lack of matching features. SVO is more resistant to such changes due to the exposure compensation algorithm and thus is able to localize for more rain sequences. The first 500m of the 12-22 sequence is particularly challenging due to large dynamic objects, which explains the high errors seen in Table I. For monocular camera setup, DF-VO is able to identify the outliers caused by the dynamic objects which reduces the errors significantly.

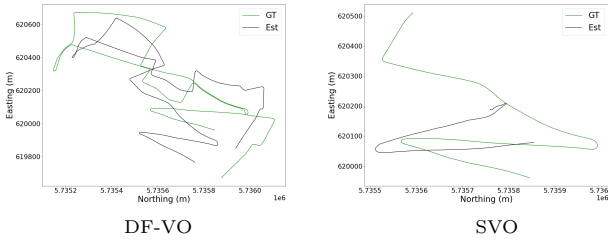


Fig. 3. Output trajectories of DF-VO compared with SVO evaluated on the entire route of the 05-29 sequence from the Oxford Robotcar Dataset. DF-VO using a depth prediction model has a more consistent scale across the route while SVO has inconsistent scale as shown by the varying estimated path lengths compared to the ground truth.

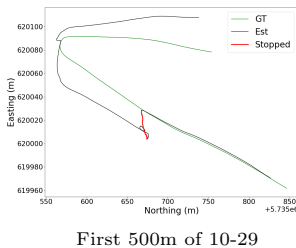


Fig. 4. TartanVO evaluation output on the first 500m of the 10-29 sequence from the Oxford Robotcar dataset. The red line shows the segment of the route where the vehicle is not moving in the video.

For the entire route of 12-22 sequence in the 4Seasons dataset, the stereo camera setup fails due to a challenging tunnel segment. The best localization results in the stereo camera setup were obtained from our proposed variant of modified DROID-SLAM (MDS + CGRP + H) algorithm.

In general, the occlusion caused by the adherent raindrop does not significantly impact visual odometry as long as sufficient good visual features can still be found in the scene.

This is difficult for the rain + night sequence as the unoccluded regions of the images does not provide good visual features due to the night time imaging. The lens flare and rain streaks might result in undesirable visual features identified which calls for additional filters to ignore or remove this effect. Additional issues such as over-exposure when making a turn could cause the visual odometry to lose all visual features for that short period of time which calls for the need of a sensor fusion approach.

VII. CONCLUSION

An evaluation of a wide range of VO methods was done for both clear and rain datasets. We found that the VO methods that employ a depth prediction model are able to maintain a consistent scale even for rain sequences. The stereo setup is also able to provide scale information but would require additional map information to perform well for long-term localization. Classical methods tend to delocalize easily in rain and is not recommended for rain condition unless paired with other sensors for a sensor fusion approach. Out of all the monocular methods, not one method performed the best across all three datasets. However, DF-VO performed consistently well out of all the evaluated approaches and could be adopted for a sensor fusion approach for short localization in rain conditions. For longer localization sequences the stereo method could be considered, where our proposed approach (MDS + CGRP + H) performs the best out of all the evaluated approaches across the three datasets. In conclusion, all evaluated VO approaches are insufficient to localize in rain. Hence, a more robust sensor fusion based approach is required for autonomous urban driving in rain.

ACKNOWLEDGMENT

This research is supported by the Ministry of Education, Singapore, under its Academic Research Fund Tier 2 MOE-T2EP50121-0022.

REFERENCES

- [1] Kshitiz Garg and Shree K. Nayar. Vision and Rain. *International Journal of Computer Vision*, 75(1):3–27, July 2007.
- [2] Björn Ulfwi. Adherent Raindrop Detection.
- [3] Chris H. Bahnsen and Thomas B. Moeslund. Rain Removal in Traffic Surveillance: Does it Matter? *IEEE Transactions on Intelligent Transportation Systems*, 20(8):2802–2819, August 2019.
- [4] Yu Xiang Tan, Malika Meghjani, and Marcel Bartholomeus Prasetyo. Localization with Anticipation for Autonomous Urban Driving in Rain, June 2023. arXiv:2306.09134 [cs].
- [5] Will Maddern, Geoffrey Pascoe, Chris Linegar, and Paul Newman. 1 year, 1000 km: The Oxford RobotCar dataset. *The International Journal of Robotics Research*, 36(1):3–15, January 2017.
- [6] Patrick Wenzel, Rui Wang, Nan Yang, Qing Cheng, Qadeer Khan, Lukas von Stumberg, Niclas Zeller, and Daniel Cremers. 4Seasons: A Cross-Season Dataset for Multi-Weather SLAM in Autonomous Driving, October 2020. arXiv:2009.06364 [cs].
- [7] Yuxiao Zhang, Alexander Carballo, Hanting Yang, and Kazuya Takeda. Autonomous Driving in Adverse Weather Conditions: A Survey, December 2021. arXiv:2112.08936 [cs].
- [8] Ziyang Hong, Yvan Petillot, and Sen Wang. RadarSLAM: Radar based Large-Scale SLAM in All Weathers. In *2020 IEEE/RSJ International Conference on Intelligent Robots and Systems (IROS)*, pages 5164–5170, October 2020. ISSN: 2153-0866.

- [9] Teddy Ort, Igor Gilitschenski, and Daniela Rus. Autonomous Navigation in Inclement Weather Based on a Localizing Ground Penetrating Radar. *IEEE Robotics and Automation Letters*, 5(2):3267–3274, April 2020. Conference Name: IEEE Robotics and Automation Letters.
- [10] Dan Barnes and Ingmar Posner. Under the Radar: Learning to Predict Robust Keypoints for Odometry Estimation and Metric Localisation in Radar. In *2020 IEEE International Conference on Robotics and Automation (ICRA)*, pages 9484–9490, May 2020. ISSN: 2577-087X.
- [11] Carlos Campos, Richard Elvira, Juan J. Gómez Rodríguez, José M. M. Montiel, and Juan D. Tardós. ORB-SLAM3: An Accurate Open-Source Library for Visual, Visual-Inertial and Multi-Map SLAM. *IEEE Transactions on Robotics*, 37(6):1874–1890, December 2021. arXiv: 2007.11898.
- [12] Lukas von Stumberg, Vladyslav Usenko, and Daniel Cremers. Direct Sparse Visual-Inertial Odometry using Dynamic Marginalization. In *2018 IEEE International Conference on Robotics and Automation (ICRA)*, pages 2510–2517, May 2018. arXiv:1804.05625 [cs].
- [13] Dániel Kiss-Illés, Cristina Barrado, and Esther Salamí. GPS-SLAM: An Augmentation of the ORB-SLAM Algorithm. *Sensors (Basel, Switzerland)*, 19(22):4973, November 2019.
- [14] Marcus A. Brubaker, Andreas Geiger, and Raquel Urtasun. Map-Based Probabilistic Visual Self-Localization. *IEEE Transactions on Pattern Analysis and Machine Intelligence*, 38(4):652–665, April 2016.
- [15] Jerome Revaud, Philippe Weinzaepfel, César De Souza, Noe Pion, Gabriela Csurka, Yohann Cabon, and Martin Humenberger. R2D2: Repeatable and Reliable Detector and Descriptor. *arXiv:1906.06195 [cs]*, June 2019. arXiv: 1906.06195.
- [16] Mihai Dusmanu, Ignacio Rocco, Tomas Pajdla, Marc Pollefeys, Josef Sivic, Akihiko Torii, and Torsten Sattler. D2-Net: A Trainable CNN for Joint Description and Detection of Local Features. In *2019 IEEE/CVF Conference on Computer Vision and Pattern Recognition (CVPR)*, pages 8084–8093, Long Beach, CA, USA, June 2019. IEEE.
- [17] Huaiyuan Yu, Haijiang Zhu, and Fengrong Huang. Visual Simultaneous Localization and Mapping (SLAM) Based on Blurred Image Detection. *Journal of Intelligent & Robotic Systems*, 103(1):12, September 2021.
- [18] Horia Porav, Will Maddern, and Paul Newman. Adversarial Training for Adverse Conditions: Robust Metric Localisation Using Appearance Transfer. In *2018 IEEE International Conference on Robotics and Automation (ICRA)*, pages 1011–1018, May 2018. ISSN: 2577-087X.
- [19] Khalid Yousif, Alireza Bab-Hadiashar, and Reza Hoseinnezhad. An Overview to Visual Odometry and Visual SLAM: Applications to Mobile Robotics. *Intelligent Industrial Systems*, 1(4):289–311, December 2015.
- [20] Iman Abaspor Kazerouni, Luke Fitzgerald, Gerard Dooley, and Daniel Toal. A survey of state-of-the-art on visual SLAM. *Expert Systems with Applications*, 205:117734, November 2022.
- [21] Lucas R. Agostinho, Nuno M. Ricardo, Maria I. Pereira, Antoine Hiolle, and Andry M. Pinto. A Practical Survey on Visual Odometry for Autonomous Driving in Challenging Scenarios and Conditions. *IEEE Access*, 10:72182–72205, 2022.
- [22] Jakob Engel, Vladlen Koltun, and Daniel Cremers. Direct Sparse Odometry, October 2016. arXiv:1607.02565 [cs].
- [23] Huangying Zhan, Chamara Saroj Weerasekera, Jia-Wang Bian, Ravi Garg, and Ian Reid. DF-VO: What Should Be Learnt for Visual Odometry?, March 2021. arXiv:2103.00933 [cs].
- [24] Jakob Engel, Thomas Schöps, and Daniel Cremers. LSD-SLAM: Large-Scale Direct Monocular SLAM. In David Fleet, Tomas Pajdla, Bernt Schiele, and Tinne Tuytelaars, editors, *Computer Vision – ECCV 2014*, volume 8690, pages 834–849. Springer International Publishing, Cham, 2014. Series Title: Lecture Notes in Computer Science.
- [25] Zachary Teed and Jia Deng. DROID-SLAM: Deep Visual SLAM for Monocular, Stereo, and RGB-D Cameras. In *Advances in Neural Information Processing Systems*, volume 34, pages 16558–16569. Curran Associates, Inc., 2021.
- [26] Wenshan Wang, Yaoyu Hu, and Sebastian Scherer. TartanVO: A Generalizable Learning-based VO, October 2020. arXiv:2011.00359 [cs].
- [27] Fabian Schenk and Friedrich Fraundorfer. Robust edge-based visual odometry using machine-learned edges. In *2017 IEEE/RSJ International Conference on Intelligent Robots and Systems (IROS)*, pages 1297–1304, September 2017. ISSN: 2153-0866.
- [28] Ruben Gomez-Ojeda and Javier Gonzalez-Jimenez. Robust stereo visual odometry through a probabilistic combination of points and line segments. In *2016 IEEE International Conference on Robotics and Automation (ICRA)*, pages 2521–2526, May 2016.
- [29] Christian Forster, Matia Pizzoli, and Davide Scaramuzza. SVO: Fast semi-direct monocular visual odometry. In *2014 IEEE International Conference on Robotics and Automation (ICRA)*, pages 15–22, May 2014. ISSN: 1050-4729.
- [30] Shing Yan Loo, Ali Jahani Amiri, Syamsiah Mashohor, Sai Hong Tang, and Hong Zhang. CNN-SVO: Improving the Mapping in Semi-Direct Visual Odometry Using Single-Image Depth Prediction, October 2018. arXiv:1810.01011 [cs].
- [31] Michael Burri, Janosch Nikolic, Pascal Gohl, Thomas Schneider, Joern Rehder, Sammy Omari, Markus W Achtelik, and Roland Siegwart. The EuRoC micro aerial vehicle datasets. *The International Journal of Robotics Research*, 35(10):1157–1163, September 2016.
- [32] Ankur Handa, Thomas Whelan, John McDonald, and Andrew J. Davison. A benchmark for RGB-D visual odometry, 3D reconstruction and SLAM. In *2014 IEEE International Conference on Robotics and Automation (ICRA)*, pages 1524–1531, May 2014. ISSN: 1050-4729.
- [33] Christian Forster, Zichao Zhang, Michael Gassner, Manuel Werlberger, and Davide Scaramuzza. SVO: Semidirect Visual Odometry for Monocular and Multicamera Systems. *IEEE Transactions on Robotics*, 33(2):249–265, April 2017. Conference Name: IEEE Transactions on Robotics.
- [34] Jürgen Sturm, Nikolas Engelhard, Felix Endres, Wolfram Burgard, and Daniel Cremers. A benchmark for the evaluation of RGB-D SLAM systems. In *2012 IEEE/RSJ International Conference on Intelligent Robots and Systems*, pages 573–580, October 2012. ISSN: 2153-0866.
- [35] Edward Rosten and Tom Drummond. Machine Learning for High-Speed Corner Detection. In Aleš Leonardis, Horst Bischof, and Axel Pinz, editors, *Computer Vision – ECCV 2006*, volume 3951, pages 430–443. Springer Berlin Heidelberg, Berlin, Heidelberg, 2006. Series Title: Lecture Notes in Computer Science.
- [36] A. Geiger, P. Lenz, and R. Urtasun. Are we ready for autonomous driving? The KITTI vision benchmark suite. In *2012 IEEE Conference on Computer Vision and Pattern Recognition*, pages 3354–3361, Providence, RI, June 2012. IEEE.
- [37] Raul Mur-Artal, J. M. M. Montiel, and Juan D. Tardós. ORB-SLAM: a Versatile and Accurate Monocular SLAM System. *IEEE Transactions on Robotics*, 31(5):1147–1163, October 2015. arXiv: 1502.00956.
- [38] Wenshan Wang, Delong Zhu, Xiangwei Wang, Yaoyu Hu, Yuheng Qiu, Chen Wang, Yafei Hu, Ashish Kapoor, and Sebastian Scherer. TartanAir: A Dataset to Push the Limits of Visual SLAM, August 2020. arXiv:2003.14338 [cs].
- [39] Ethan Rublee, Vincent Rabaud, Kurt Konolige, and Gary Bradski. ORB: An efficient alternative to SIFT or SURF. In *2011 International Conference on Computer Vision*, pages 2564–2571, November 2011. ISSN: 2380-7504.
- [40] Will Maddern, Geoffrey Pascoe, Matthew Gadd, Dan Barnes, Brian Yeomans, and Paul Newman. Real-time Kinematic Ground Truth for the Oxford RobotCar Dataset. page 3.
- [41] Hanghang Tong, Mingjing Li, Hongjiang Zhang, and Changshui Zhang. Blur detection for digital images using wavelet transform. In *2004 IEEE International Conference on Multimedia and Expo (ICME) (IEEE Cat. No.04TH8763)*, pages 17–20, Taipei, Taiwan, 2004. IEEE.
- [42] Zichao Zhang, Christian Forster, and Davide Scaramuzza. Active exposure control for robust visual odometry in HDR environments. In *2017 IEEE International Conference on Robotics and Automation (ICRA)*, pages 3894–3901, May 2017.
- [43] Jiatian Wu, Degang Yang, Qinrui Yan, and Shixin Li. Stereo-dso. url=https://github.com/JiatianWu/stereo-dso, 2018.
- [44] Rui Wang, Martin Schwörner, and Daniel Cremers. Stereo DSO: Large-Scale Direct Sparse Visual Odometry with Stereo Cameras, August 2017. arXiv:1708.07878 [cs].
- [45] Jürgen Sturm, Nikolas Engelhard, Felix Endres, Wolfram Burgard, and Daniel Cremers. A benchmark for the evaluation of RGB-D SLAM systems. In *2012 IEEE/RSJ International Conference on Intelligent Robots and Systems*, pages 573–580, October 2012. ISSN: 2153-0866.