

SayNav: Grounding Large Language Models for Dynamic Planning to Navigation in New Environments

Abhinav Rajvanshi¹, Karan Sikka¹, Xiao Lin¹, Bhoram Lee¹, Han-Pang Chiu^{1*}, Alvaro Velasquez²

¹ Center for Vision Technologies, SRI International

² College of Engineering and Applied Science, University of Colorado Boulder

Abstract

Semantic reasoning and dynamic planning capabilities are crucial for an autonomous agent to perform complex navigation tasks in unknown environments. It requires a large amount of common-sense knowledge, that humans possess, to succeed in these tasks. We present SayNav, a new approach that leverages human knowledge from Large Language Models (LLMs) for efficient generalization to complex navigation tasks in unknown large-scale environments. SayNav uses a novel grounding mechanism, that incrementally builds a 3D scene graph of the explored environment as inputs to LLMs, for generating feasible and contextually appropriate high-level plans for navigation. The LLM-generated plan is then executed by a pre-trained low-level planner, that treats each planned step as a short-distance point-goal navigation sub-task. SayNav dynamically generates step-by-step instructions during navigation and continuously refines future steps based on newly perceived information. We evaluate SayNav on a new multi-object navigation task, that requires the agent to utilize a massive amount of human knowledge to efficiently search multiple different objects in an unknown environment. SayNav outperforms an oracle based Point-nav baseline, achieving a success rate of 95.35% (vs 56.06% for the baseline), under the ideal settings on this task, highlighting its ability to generate dynamic plans for successfully locating objects in large-scale new environments. In addition, SayNav also enables efficient generalization of learning to navigate from simulation to real novel environments.¹

Introduction

Finding multiple target objects in a novel environment is a relatively easy task for a human but a daunting task for an autonomous agent. Given such a task, humans are able to leverage common-sense priors like room layouts and plausible object placement to infer likely locations of objects. For example, there are higher chances of finding a pillow on the bed in the bedroom and a spoon on the dining table or in the kitchen. Humans are also capable of dynamically planning and adjusting their search strategies and actions based on new visual observations during exploration in a new en-

vironment. For example, a human would search for a spoon first instead of a pillow if entering a kitchen.

Such reasoning and dynamic planning capabilities are essential for an autonomous agent to accomplish complex navigation tasks in novel settings, such as searching and locating specific objects in new houses. However, current learning-based methods, with the most popular being deep reinforcement learning (DRL) (Anderson et al. 2018; Chaplot et al. 2020; Khandelwal et al. 2022), require massive amounts of training for the agent to achieve reasonable performance even for simpler navigation tasks, such as finding a single object (object-goal navigation) or reaching a single target point (point-goal navigation) (Anderson et al. 2018). Moreover, significant computational resources are needed to replicate human ability to generalize to new environments. Such computational demands impede the development of an autonomous agent to efficiently conduct complex tasks at unknown places.

In this paper, we propose **SayNav** – a new approach to leverage common-sense knowledge from Large Language Models (LLMs) for efficient generalization to complicated navigation tasks in unknown large-scale environments. Recently, agents equipped with LLM-based planners have shown remarkable capabilities to conduct complex manipulation tasks with only a few training samples (Ahn et al. 2022; Song et al. 2022). SayNav follows this trend of utilizing LLMs in developing generalist planning agents specifically for navigation tasks. To fully demonstrate and validate SayNav’s capabilities, we define a new navigation task, multi-object navigation. For this task, the agent needs to efficiently explore a new 3D environment to locate multiple different objects given the names of these objects. This task requires a large amount of prior knowledge and dynamic planning capabilities (similar to humans) for success.

The key innovation of SayNav is to incrementally build and expand a 3D scene graph of the new environment using perceived information during exploration. It then grounds feasible and contextually appropriate knowledge from LLMs which is used by the agent for navigation. This new grounding mechanism ensures that LLMs adhere to the physical constraints in the new environment, including the spatial layouts and geometric relationships among perceived entities. 3D scene graphs (Armeni et al. 2019; Kim et al. 2019; Rosinol et al. 2021; Hughes, Chang, and

*The contact author is Han-Pang Chiu, han-pang.chiu@sri.com

¹<https://www.sri.com/ics/computer-vision/saynav-grounding-large-language-models-for-dynamic-planning-to-navigation-in-new-environments/>



Figure 1: SayNav example: The robot uses LLM-based planner to efficiently find one target object (laptop) in a new house.

Carlone 2022; Wald et al. 2020; Wu et al. 2021) have recently emerged as powerful high-level representations of 3D large-scale environments to support real-time decisions in robotics. A 3D scene graph is a layered graph which represents spatial concepts (nodes) at multiple levels of abstraction (such as objects, places, rooms, and buildings) with their relations (edges). We utilize this 3D scene graph representation to ground LLMs in the current environment, which is used to continuously build and refine the search plan for the agent during navigation.

Specifically, SayNav utilizes LLMs to generate step-by-step instructions on the fly, for locating target objects during navigation. To ensure feasible and effective planning in a dynamic manner, SayNav continuously extracts and converts a subgraph (from the current 3D scene graph) into a textual prompt to be fed to the LLMs. This extracted subgraph includes spatial concepts in the local region centered around the current position of the agent. The LLM then plans next steps based on this subgraph, such as inferring likely locations for the target object and prioritizing them. This plan also includes conditional statements and fallback options when any of the steps is unable to achieve the goal. For example, if the agent is not able to find the laptop on the desk, it will go to a next likely location (bed) in a bedroom.

SayNav also leverages LLMs to augment and refine the scene graph during navigation, such as annotating the room type based on current perceived objects. This improves the hierarchical organization of semantic information in the scene graph, that can support better memory and future planning using relevant information at suitable levels. In addition, SayNav also computes the feasibility of completing the current goal based on the room type. For example, it can skip the restroom when looking for a spoon, but can come back later if needed.

SayNav only requires a few examples via in-context learning (Brown et al. 2020b; Ouyang et al. 2022) for configuring LLMs to conduct high-level dynamic planning to complicated multi-object navigation tasks in new environments. The LLM-generated plan is then executed by a pre-trained low-level planner that treats each planned step as a short-distance point-goal navigation sub-task (such as moving to perceived object A). This decomposition reduces the plan-

ning complexity of the navigation task, because the sub-tasks planned by LLMs are simple enough for low-level planners to execute successfully.

Figure 1 illustrates an example of SayNav utilizing LLMs to efficiently explore a new environment and locate one (laptop) of the three target objects. The agent first looks around (i.e., observes to build the scene graph) and identifies what type of room it starts from. After checking potential locations of the target objects in the room, the agent does not find any target. Then it decides to go through the door to move to another room. The agent continuously expands the scene graph during exploration and realizes that the neighbor room is a living room. There, it finds one target on the table and continues searching for other two objects.

For experiments, we use ProcTHOR (Deitke et al. 2022) to build a photo-realistic benchmark dataset of 132 episodes. Each episode is set up in a unique house environment. These houses have different sizes (from 3 rooms to 10 rooms), layouts, and furniture/object arrangements. Note that SayNav is designed to search for any number of objects. Here we define three different objects as the targets for each episode for experiments. We test SayNav on this dataset and compare its performance to a strong baseline method. Our results demonstrate that SayNav is capable of grounding LLMs to generate sound and successful plans in a dynamic manner for the complex multi-object navigation task.

The main contributions are summarized as follows.

1. We present, to the best of our knowledge, the first LLM-based high-level planner specifically for navigation tasks in large-scale unknown environments. The proposed LLM planner incrementally generates step-by-step instructions in a dynamic manner during navigation. The instructions generated from LLMs during navigation are consistent and non-redundant.
2. We propose a novel grounding mechanism to LLMs for navigation in new large-scale environments. SayNav incrementally builds and expands a 3D scene graph during exploration. Next-step plans are generated from LLMs, by utilizing text prompts based on a selected portion (subgraph) of the scene graph. Parts of the scene graph are also continuously refined and updated by LLMs.

3. We define a new navigation task, multi-object navigation, with a benchmark dataset across different houses for evaluation. The complexity in this task demands SayNav to utilize prior knowledge, as humans do, for dynamically generating and adjusting search plans. SayNav achieves a successful rate of 95.35% under the ideal settings, demonstrating its dynamic planning capabilities.

Related Work

In this section, we provide a brief review on related works in visual navigation and high-level planning with LLMs for autonomous agents.

Visual Navigation in New Environments is a fundamental capability for many applications for autonomous agents. Recent learning-based approaches with DRL methods have shown great potential to outperform classical approaches based on SLAM (simultaneous localization and mapping) and path planning techniques, on different visual navigation tasks (Mishkin, Dosovitskiy, and Koltun 2019). These navigation tasks include point-goal navigation (Wijmans et al. 2019), image-goal navigation (Zhu et al. 2017), and object-goal navigation (Chaplot et al. 2020).

However, these methods generally require at least hundreds of millions of iterations (Wijmans et al. 2019) for training agents to generalize in new environments. This entails high cost in terms of both data collection and computation. In addition, it hinders the development of autonomous agents that can conduct more complex navigation tasks, such as multi-object navigation and cordon and search, that requires the ability to exploit common-sense knowledge and plan dynamically in novel environments.

Leveraging common-sense knowledge from LLMs allows us to avoid the high cost of training as in the previous learning-based methods. By effectively grounding LLMs (such as ChatGPT) via text prompting, our approach enables efficient high-level planning for visual navigation in unknown environments. To better demonstrate and evaluate our proposed method, we devise a new task, multi-object navigation, which is more complex than previous navigation tasks such as object-goal navigation. The multi-object navigation task demands common-sense knowledge, as humans do, to efficiently search for multiple different objects in large-scale unknown environments.

High-Level Planning with LLMs has become an emergent trend in the robotics field. LLMs by virtue of both training on internet scale data and instruction tuning have demonstrated excellent capabilities to perform zero/few shot learning for unseen tasks (Zhao et al. 2023; Brown et al. 2020a). Recent instruction tuned models such as ChatGPT have further shown strong capabilities to follow natural instructions expressed as prompts (Chung et al. 2022; Peng et al. 2023).

Recent works in autonomy have used LLMs and demonstrated significant progress (Ahn et al. 2022; Song et al. 2022; Huang et al. 2022; Liu et al. 2023; Driess et al. 2023; Brown et al. 2020b; Ouyang et al. 2022) in incorporating human knowledge, that enables efficient training of autonomous agents for tasks such as mobile manipulation. These works reduce the learning complexity by using a two-level planning architecture. For each assigned task, they uti-

lize LLMs to generate a high-level step-by-step plan. Each planned step, formulated as a much simpler sub-task, can be executed by an oracle (ground truth) or a pre-trained low-level planner that maps one step into a sequence of primitive actions. Agents with these LLM-based planners are able to perform a new task with only a few training examples via in-context learning (Brown et al. 2020b; Ouyang et al. 2022).

However, these LLM-based planners have two major limitations for visual navigation tasks in new large-scale environments. First, the grounding mechanisms in these methods (Ahn et al. 2022; Song et al. 2022; Huang et al. 2022; Liu et al. 2023) are designed for small-scale environments. For example, works such as (Song et al. 2022; Singh et al. 2023) have focused on the AI-THOR based environment that consists of only a single room. Moreover, these methods only rely on detection of specific objects. They do not consider room layout and the topological arrangement of perceived entities inside the room, which are important to ground LLMs in the physical environment for visual navigation tasks. Therefore, knowledge extracted from LLMs using these methods might not be contextually appropriate to an agent for navigation in large-scale settings, such as multi-room houses.

Second, these LLM-based planners typically generate a multi-step long-horizon plan in the beginning for the assigned task, which is not feasible for navigating in unknown environments. They also lack the capability to change the plan during task execution. In contrast, an effective search plan for navigation in new places is required to be incrementally generated and updated during exploration. Future actions are decided based on current perceived scenes with the memory of previously-visited regions.

Our approach, SayNav, is designed to leverage LLMs specifically for visual navigation in unknown large-scale environments. We propose a new grounding mechanism that incrementally builds a 3D scene graph of the explored environment as inputs to LLMs, for generating the high-level plans. SayNav also dynamically generates step-by-step instructions during navigation. It continuously refines future steps based on newly perceived information via LLMs.

The only work we found to leverage LLMs specifically for navigation tasks in unknown environments is L3MVN (Yu, Kasaei, and Cao 2023). It uses LLMs to find the nearby semantic frontier based on detected objects, for expanding the exploration area to eventually find the target object. For example, moving to the (sofa, table) region which is more likely to have TV. In other words, it utilizes LLMs to hint to the next exploration direction. It does not use LLMs as a full high-level planner, that generates step-by-step instructions. In contrast, our SayNav uses the 3D scene graph to ground LLMs as a high-level planner. Our LLM-based planner generates the instructions in a dynamic manner, and considers its prior planned steps to generate better future plans.

SayNav

We now describe SayNav’s framework as well as the multi-object navigation task.

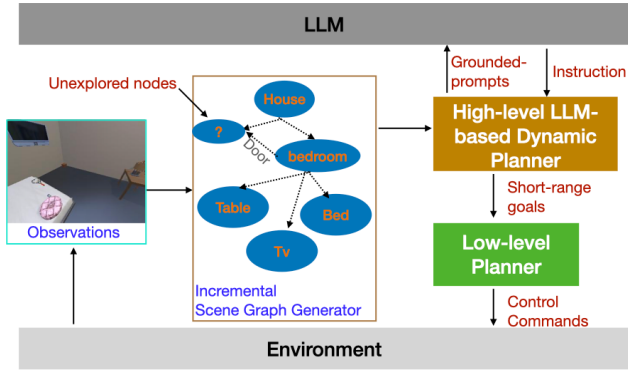


Figure 2: The overview of our SayNav framework.

Task Definition

We define a new navigation task, multi-object navigation, to validate SayNav. The goal of this task is to navigate the agent in a large-scale unknown environment in order to find an instance for each of three predefined object categories (such as "laptop", "tomato", and "bread"). The agent is initialized at a random location in the environment and receives the goal object categories (o_i, o_j, o_k) as input. At each time step t during navigation, the agent receives environment observations e_t and takes control actions a_t . The observations include RGBD images, semantic segmentation maps, and the agent's pose (location and orientation). The action space includes five control commands: *turn-left*, *turn-right*, *move-forward*, *stop*, and *look-around*. Both *turn-left* and *turn-right* actions rotate the agent by 90 degrees. The *move-forward* action moves the agent by 25 centimeters. The task execution is successful if the agent locates (by detection) all three objects within a time period.

Note that multi-object navigation task poses much larger planning challenges and task complexities than previous navigation tasks, which either look for a single object (Chaplot et al. 2020) or reach a single target point (Wijmans et al. 2019). For example, the agent needs to dynamically set up the search plan based on the prioritized order among three different objects. This plan can also be changed during exploration in a new house with unknown layouts. As shown in Figure 1, the agent first realizes that it is in the bedroom and then decides to prioritize places (such as the table) to locate the laptop inside this room. On the other hand, if the agent moves to the kitchen, it will be more efficient to search for the fork and spoon first. Therefore, this new task requires extensive semantic reasoning and dynamic planning capabilities, as what humans possess, for an autonomous agent to explore in large-scale unknown environments.

Overview

SayNav's framework is illustrated in Figure 2. The corresponding pseudo-code is in Algorithm 1. It includes three modules: (1) Incremental Scene Graph Generation, (2) High-Level LLM-based Dynamic Planner, and (3) Low-Level Planner. The Incremental Scene Graph Generation module accumulates observations received by the agent to

build and expand a scene graph, which encodes semantic entities (such as objects and furniture) from the areas the agent has explored. The High-Level LLM-based Dynamic Planner continuously converts relevant information from the scene graph into text prompts to a pre-trained LLM, for dynamically generating short-term high-level plans. Each LLM-planned step is executed by the Low-Level Planner to generate a series of control commands for execution.

Algorithm 1: SayNav

```

Input : Start location of robot  $start\_location$ 
          house ID  $house\_id$ 
          Target Objects  $target\_objects$ 
1  $unfound\_objects \leftarrow target\_objects$ 
2  $spawn\_robot(start\_location)$ 
3  $SceneGraph \leftarrow$ 
    $create\_scene\_graph(house\_id)$ 
4 while  $len(unfound\_objects) > 0$  do
5    $objs\_found, observations \leftarrow$ 
      $look\_around()$ 
6    $update\_unfound\_objects(objs\_found)$ 
7    $room\_type \leftarrow$ 
      $identify\_room\_type(observations)$ 
8    $SceneGraph.update(room\_type, observations)$ 
9    $plan\_needed \leftarrow is\_feasible(room\_type)$ 
10  if  $plan\_needed$  then
11     $subgraph \leftarrow SceneGraph.$ 
12     $extract\_subgraph(room\_type)$ 
13     $plan \leftarrow$ 
        $query\_llm\_for\_plan(subgraph,$ 
        $unfound\_objects)$ 
14    for  $action$  in  $plan$  do
15      if  $action.type = 'navigate'$  then
16         $navigate\_to(action.target\_location)$ 
17      end
18      else if  $action.type = 'look'$  then
19         $objs\_found, observations \leftarrow$ 
20         $look\_around()$ 
21         $SceneGraph.update(observations)$ 
22         $update\_unfound\_objects(objs\_found)$ 
23      end
24    end
25  if  $len(unfound\_objects) > 0$  then
26    if  $SceneGraph.all\_doors\_explored()$  then
27       $return 'Task Failed'$ 
28    end
29     $door \leftarrow$ 
        $find\_next\_unexplored\_door()$ 
        $navigate\_to(door)$ 
30  end
31 end
32  $return 'Success'$ 

```

Incremental Scene Graph Generation

This module continuously builds and expands a 3D scene graph of the environment being explored. A 3D scene graph is a layered graph which represents spatial concepts (nodes) at multiple levels of abstraction with their relations (edges). This representation has recently emerged as a powerful high-level abstraction for 3D large-scale environments in robotics. Here we define four levels in the 3D scene graph: small objects, large objects, rooms, and house. Each spatial concept is associated with its 3D coordinate. The edges reveal the topological relationships among semantic concepts across different levels. Figure 3 shows one example of our scene graph.

The scene graph is built using environmental observations received by the agent during exploration. The depth of each segmented object can be obtained based on RGBD images and semantic segmentation images. The 3D coordinate of each perceived object can then be estimated by combining its depth information and the agent’s pose. Based on the 3D coordinates of perceived objects and their topological relationships, a scene graph can be constructed.

We also utilize LLMs to augment and refine high-level abstractions of the scene graph. For example, we use LLMs to annotate and identify the spatial entity (room type) at the room level of the graph based on its connected objects at lower levels. For instance, a room is probably a bedroom if it includes a bed.

Similar to previous works in LLM-based planning, SayNav utilizes a two-level planning architecture to reduce the learning complexity of the assigned task. However, instead of generating a complete high-level plan for the entire task in the beginning (Ahn et al. 2022; Song et al. 2022), SayNav utilizes LLMs to incrementally generate a short-term plan regularly, based on current observations and the memory of previously-visited regions. This high-level planner can be set-up using only a few training examples via typical in-context learning procedures (Brown et al. 2020b; Ouyang et al. 2022) (as shown in Figure 4).

Our high-level LLM-based dynamic planner extracts a subgraph from the full 3D scene graph and converts it into text prompts, which are fed to an LLM. The extracted subgraph includes spatial concepts in the local region centered around the current position of the agent. We implemented the LLM prompts similar to (Singh et al. 2023), which constructs programming language prompts based on the text labels in the extracted subgraph. Once prompts are received, the LLM planner outputs short-term step-by-step instructions, as pseudo code. The generated plan provides an efficient search strategy within the current perceived area based on human knowledge, prioritizing locations to visit inside the room based on the likelihoods of target objects being discovered. For example, LLM may provide a plan to first check the desk and then the bed to find the laptop in the bedroom. Figure 4 shows an example of the prompt used to generate the plan. We provide two in-context examples inside the prompt to constrain the LLM-generated plans. In the example, each step generates a *navigate* or *look* function with arguments and a high-level comment.

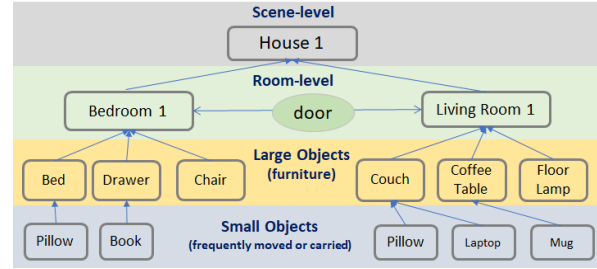


Figure 3: An example of our scene graph.

High-Level LLM-based Dynamic Planner

The LLM-based planner extends and updates the plan when the previous plan fails or the task goal (finding three objects) is not achieved after the previous short-term plan executes. SayNav also uses the 3D scene graph to support memory for future planning. For example, it automatically annotates the rooms that have been investigated. Therefore, it will not generate repeated plans when the agent revisits the same room during exploration.

Low-Level Planner

The Low-Level Planner converts each LLM-planned step into a series of control commands for execution. To integrate two planners, SayNav formulates each LLM-planned step as a short-distance point-goal navigation (POINTNAV) sub-task for the low-level planner. The target point for each sub-task, such as moving from the current position to the table in the current room, is assigned by the 3D coordinate of the object (e.g. table) described in each planned step.

SayNav’s low-level planner takes the RGBD images (resolution 320×240) and the agent’s pose (location and orientation) as inputs, and it outputs `move_forward`, `turn_left` and `turn_right` actions to control the robot following standard POINTNAV settings. Note that large-scale DRL approaches typically take 10^8 to 10^9 simulation steps during training to solve POINTNAV tasks in simulation environments (Wijmans et al. 2019; Weihs et al. 2020), which poses serious training requirements and computation demands. In SayNav, however, the two-level planning architecture simplifies the job of the low-level planner. The low-level planner mostly outputs control commands for short-range movements. The LLM-based high-level planner is also robust to failures in the low-level planner, by making regular plan updates. In this way, the training load required on the low-level planner can be greatly reduced.

Encouraged by the success of imitation learning (IL) on navigation tasks under resource constraints (Ramrakhya et al. 2022, 2023; Shah et al. 2023), we investigate a sample efficient IL-based method to train the low-level planner for the agent in SayNav. This low-level planner is trained from scratch (without pretraining) on only 7×10^5 simulation steps. Specifically, the low-level planner is trained using the DAGGER algorithm (Ross, Gordon, and Bagnell 2011) to follow a shortest path oracle as the expert. Despite the fact that the shortest path oracle lacks the exploration behavior

Search Plan prompt

System
 Assume you are provided with a text-based description of a room in a house with objects and their 2D coordinates

Task: I am at a base location. Suggest me a step-wise high-level plan to achieve the goal below. Here are some rules:
 1. I can only perform the actions- (navigate, (x, y)), (look, objects)
 2. I can only localize objects around other objects and not room e.g. apple should be looked for on the table and not kitchen.
 3. Provide the plan in a csv format. I have shown two examples below:
 a) Goal = 'Find a laptop', Base Location = 'LivingRoom'
 - navigate; (3.4, 2.6); Go to table
 - look; (laptop); Look for laptop near the table
 b) Goal = 'Find apple and bowl', Base Location = 'Kitchen'
 - navigate; (3.4, 2.6); Go to DiningTable
 - look; (apple, bowl); Look for apple and bowl near the DiningTable
 - navigate; (8.32, 0.63); Go to CounterTop
 - look; (apple, bowl); Look for apple and bowl near the CounterTop
 4. Start the line with - and no numbers
 5. Provide the plan as human would by e.g. based on contextual relationships between objects

User
 Room description
 {room_graph}
 Goal: {goal}
 Base location: {base_location}

Figure 4: Prompt used to create the search plan for a particular room

required to solve the POINTNAV task in complex environments (e.g. multiple rooms), we find that it helps the agent to learn short-distance navigation skills very quickly, without human-in-the-loop.

Experimental Results

Dataset: Most prior Embodied AI simulators such as AI2-THOR (Kolve et al. 2017) or Habitat (Szot et al. 2021) are either based on environments with single rooms or lack of variability in size of the environment (room-types) and objects. We opted for the recently introduced ProcTHOR framework, which is built on top of the AI2-THOR simulator, for our experiments (Deitke et al. 2022). ProcTHOR is capable of procedurally generating full floor plans of a house given a room specification. For example, the house shown in Figure 1 consists of 5 rooms. It also populates each floorplan with 108 object types, with realistic, physically plausible, and natural placements. We can evaluate SayNav’s ability to navigate in large-scale unknown environments and find objects, by using the houses generated from this framework. We build a dataset of 132 houses and select three objects for each house to conduct new multi-object navigation task.

Metrics: We report two standard metrics that are used for evaluating navigation tasks: Success Rate (SR) and Success Weighted by Path Length (SPL) (Anderson et al. 2018). SR measures the percentage of cases where the agent is able to find all the three objects successfully, while SPL normalizes the success by ratio of the shortest path to actual path taken. We use the minimum of the shortest path from the starting point to permutations of all the target objects. In addition to these two metrics, we measure the similarity between the object ordering obtained by the agent and that by the ground-truth. The ground-truth object ordering gives an idea of how a perfect agent would have explored the space by first identifying objects that are highly probably in current

	Scene Graph	LL Planner	SR (%)	SPL	Kendall-Tau
Baseline			56.06	0.49	
SayNav	GT	OrNav	95.35	0.43	0.70
	GT	PNav	80.62	0.32	0.72
	VO	OrNav	71.32	0.48	0.56
	VO	PNav	60.32	0.34	0.62

Table 1: Results of SayNav on multi-object navigation task. **Baseline** uses a PNav agent to navigate along the shortest route among targets based on ground-truth positions; **GT** and **VO** build the scene graph from ground-truth object/room locations and visual observations provided by the simulator respectively; **OrNav** and **PNav** use oracle and IL-learned low-level (**LL**) planner respectively for navigating between the points assigned by the high-level planner.

room/scene-graph and then exploring other rooms. We use the Kendall distance metric (Lapata 2006), which computes the distance between two rankings based on the number of disagreeing pairs. We use the Kendall Tau that converts this distance into a correlation coefficient, and report it over the successful episodes (all three targets are located).

Implementation Details: We use the default robot with head-mounted RGBD camera in the AI2-Thor simulator. The camera has 320×240 resolution with 90° field-of-view (FoV). The details of the robot observations and actions can be referred to the **SayNav:Task Definition** section.

For the LLM, we opted for *gpt-3.5-turbo*². For the low-level planner, we used the IL method, described in the **SayNav:Low-Level Planner** section. It achieves 84.5% POINTNAV success rate (success radius 1.5m, max 300 steps) and 0.782 SPL in unseen ProcThor-10k-val scenes with random start and goal locations. For short-range movements within a single room, performance increases to 98.5% success rate and 0.930 SPL. More details are available in the Appendix.

Note that SayNav consists of three modules— incremental scene graph generator, LLM-based planner, and a low-level planner. The major goal for our evaluation is to fully validate and verify the LLM-based planning capabilities in SayNav to multi-object navigation. Therefore, we implemented two options for each of the other two modules for evaluation.

The scene graph can be either generated using visual observations (**VO**) or ground truth (**GT**). Note that the GT option directly uses the ground truth object information, including 3D coordinates and geometric relationships among objects, to incrementally build the scene graph during exploration. This option avoids any association and computation ambiguity from processing on visual observations, such as computing 3D coordinates for each object based on RGBD image and its segmentation, as described in the **SayNav:Incremental Scene Graph Generation** section.

We use either our efficiently-trained IL agent (**PNav**) or an oracle planner (**OrNav**) as the low-level planner. We have described the implementation of PNav in the **SayNav:Low-Level Planner** section. For OrNav, we use an A* planner

²We also have results with gpt-4 in the Appendix.

which has access to the reachable positions in the environment. Given a target location, it can plan a shortest path from the agent’s current location to the target.

We also implemented a strong baseline method that uses the **PNav** agent to navigate along the shortest route to go through ground truth points of three objects. This baseline is to show the upper bound of performance from a learning-based agent to multi-object navigation, since the ground-truth 3D positions of objects in the optimal order is provided to the agent. However, even with a reasonable PNav agent (98.5% SR for short-distance navigation), SR decreases substantially for our task. It is because the difficulty in successful execution of multiple (sequential) point-goal navigation sub-tasks, including cross-room movements.

Quantitative Results

Table 1 shows the results of the baseline along with different implementation choices in SayNav. Note for the baseline method, even after using ground-truth object locations in optimal order, SR is only 56.06%, which indicates the difficulty of multi-object navigation task. In comparison, SayNav, when building the scene graph using visual observations (**VO**) with either **PNav** or **OrNav** as the low-level planner, achieves a higher SR (60.32% and 71.32% respectively). This improvement highlights the superiority of SayNav in navigating in large-scale unknown environments.

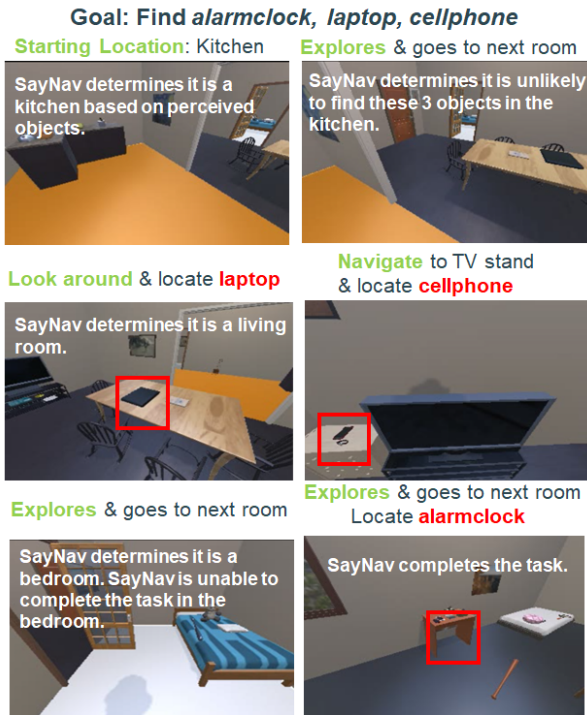


Figure 5: Visualization of an episode with SayNav (OrNav + GT) for multi-object navigation task.

With SayNav, we observe that the best performance is achieved when using scene graph generated by ground-truth object/room location from the simulator (**GT**) along with

OrNav. When we replaced **GT** with **VO**, we do observe a loss in performance. SR falls from 95.35% to 71.32%. We found the drop in SR can be associated with various challenges encountered in any perception based algorithms. The inaccurate estimation of objects’ 3D positions due to partial observations can lead to failures in detecting targets and navigation. In addition, we remove objects less than 20 pixels on semantic segmentation observations for more practical behavior. Therefore, very small objects can also be missed-out while building the scene graph from visual observations. We also observed a specific challenge in **VO** associated with estimating the location of glass doors. From the depth map, the depths of visible objects behind the glass door represent the depths of the actual physical door, which fails the estimation of the location of the door. A similar trend can be found from results with **GT & PNav** and with **VO & PNav**. When replacing **OrNav** with **PNav**, we also observe a fall in performance. This is obvious as **PNav** doesn’t access any ground truth information, as compared to **OrNav**.

However, even with all these challenges, SayNav outperforms the baseline and succeeds in multi-object navigation tasks. We believe it is due to LLM-based dynamic planning capabilities, with the grounding mechanism based on incremental scene graph generation. It leverages common-sense knowledge, as humans do, to efficiently search multiple different objects in an unknown environment. It also refines or corrects the plan in case of any failure in a planned step.

For SPL, the baseline performs best (0.49) due to access to ground truth target locations and the optimal order of locating them. However, SayNav achieves comparable SPL with **OrNav** (0.43 and 0.48 with **GT** and **VO** respectively). With **PNav**, SPL reduces to 0.32 and 0.34 respectively.

The Kendall-Tau (τ) metric measures the similarity between the order of objects as located by the agent and the optimal ordering based on the ground-truth. It shows the importance of the knowledge provided by the LLMs, for finding the optimal plan. With **GT**, the τ for **OrNav** and **PNav** is 0.70 and 0.72 respectively. We observe that the ordering of the objects is not affected much by the low-level planner. This is reasonable since the ordering should majorly depend on the plans generated by the high-level planner. As expected, the score drops when we replace **GT** with **VO** since LLM uses scene-graph to generate the plan. With **VO**, the τ for **OrNav** and **PNav** is 0.56 and 0.62 respectively.

Qualitative Results

We show an example of a typical episode in Figure 5 where the agent is asked to locate an alarm-clock, a laptop, and a cellphone in an unknown house. The agent happens to start in the kitchen (determined by LLM based on perceived objects). The planner reasons that it is unlikely to find either of the objects there, so it decides to go to another room through a door. Then, it comes to a living-room where it is able to locate the laptop and cellphone. The third object still remains unfound, so it again decides to go to another room via a door. Eventually, it locates the alarm-clock in the final room.

Conclusion

We present SayNav, a new approach for efficient generalization to complex navigation tasks in unknown large-scale environments. SayNav incrementally builds and converts a 3D scene graph of the explored environment to LLMs, for generating dynamic and contextually appropriate high-level plans for navigation. We evaluate SayNav on a new multi-object navigation task, that requires the agent to efficiently search multiple different objects in an unknown environment. Our results demonstrate SayNav outperforms a strong oracle based Point-nav baseline (95.35% vs 56.06%) under the ideal settings, for successfully locating objects in large-scale new environments.

Acknowledgement

This material is based upon work supported by the Defense Advanced Research Projects Agency (DARPA) under Contract No. HR001123C0089. Any opinions, findings and conclusions or recommendations expressed in this material are those of the author(s) and do not necessarily reflect the views of the Defense Advanced Research Projects Agency (DARPA). We would also like to thank Rakesh “Teddy” Kumar, Ajay Divakaran, and Supun Samarasekera for their valuable feedback to this material.

References

- Ahn, M.; et al. 2022. Do as i can, not as i say: Grounding language in robotic affordances. In *abs/2204.01691*. ArXiv.
- Anderson, P.; Chang, A.; Chaplot, D. S.; Dosovitskiy, A.; Gupta, S.; Koltun, V.; Kosecka, J.; Malik, J.; Mottaghi, R.; Savva, M.; et al. 2018. On evaluation of embodied navigation agents. *arXiv preprint arXiv:1807.06757*.
- Armeni, I.; He, Z.; Gwak, J.; Zamir, A.; Fischer, M.; Malik, J.; and Savarese, S. 2019. 3d scene graph: A structure for unified semantics, 3d space, and camera. In *In Proceedings of the IEEE/CVF international conference on computer vision*.
- Brown, T.; Mann, B.; Ryder, N.; Subbiah, M.; Kaplan, J. D.; Dhariwal, P.; Neelakantan, A.; Shyam, P.; Sastry, G.; Askell, A.; et al. 2020a. Language models are few-shot learners. *Advances in neural information processing systems*, 33: 1877–1901.
- Brown, T.; et al. 2020b. Language models are few-shot learners. *advances in Neural Information Processing Systems*, 33: 1877–1901.
- Chaplot, D.; Gandhi, D.; Gupta, A.; and Salakhutdinov, R. 2020. Object goal navigation using goal-oriented semantic exploration. *advances in Neural Information Processing Systems*, 33: 4247–4258.
- Cho, K.; et al. 2014. Learning phrase representations using RNN encoder-decoder for statistical machine translation. In *abs/1406.1078*. ArXiv.
- Chung, H. W.; Hou, L.; Longpre, S.; Zoph, B.; Tay, Y.; Fedus, W.; Li, E.; Wang, X.; Dehghani, M.; Brahma, S.; et al. 2022. Scaling instruction-finetuned language models. *arXiv preprint arXiv:2210.11416*.
- Deitke, M.; VanderBilt, E.; Herrasti, A.; Weihs, L.; Ehsani, K.; Salvador, J.; Han, W.; Kolve, E.; Kembhavi, A.; and Mottaghi, R. 2022. ProcTHOR: Large-Scale Embodied AI Using Procedural Generation. *Advances in Neural Information Processing Systems*, 35: 5982–5994.
- Driess, D.; et al. 2023. Palm-e: An embodied multimodal language model. In *abs/2303.03378*. ArXiv.
- He, K.; et al. 2016. Deep residual learning for image recognition. In *Proceedings of the IEEE conference on computer vision and pattern recognition*. IEEE.
- Huang, W.; et al. 2022. Inner monologue: Embodied reasoning through planning with language models. In *abs/2207.05608*. ArXiv.
- Hughes, N.; Chang, Y.; and Carlone, L. 2022. Hydra: A real-time spatial perception engine for 3d scene graph construction and optimization. In *Robotics: Science and Systems*.
- Khandelwal, A.; Weihs, L.; Mottaghi, R.; and Kembhavi, A. 2022. Simple but effective: Clip embeddings for embodied ai. In *Proceedings of the IEEE/CVF Conference on Computer Vision and Pattern Recognition*, 14829–14838.
- Kim, U.; Park, J.; Song, T.; and Kim, J. 2019. 3-d scene graph: A sparse and semantic representation of physical environments for intelligent agents. *IEEE transactions on cybernetics*, 50(12): 4921–4933.
- Kolve, E.; Mottaghi, R.; Han, W.; VanderBilt, E.; Weihs, L.; Herrasti, A.; Deitke, M.; Ehsani, K.; Gordon, D.; Zhu, Y.; et al. 2017. Ai2-thor: An interactive 3d environment for visual ai. *arXiv preprint arXiv:1712.05474*.
- Lapata, M. 2006. Automatic evaluation of information ordering: Kendall’s tau. *Computational Linguistics*, 32(4): 471–484.
- Liu, B.; Jiang, Y.; Zhang, X.; Liu, Q.; Zhang, S.; Biswas, J.; and Stone, P. 2023. Llm+ p: Empowering large language models with optimal planning proficiency. In *abs/2304.11477*. ArXiv.
- Mishkin, D.; Dosovitskiy, A.; and Koltun, V. 2019. Benchmarking classic and learned navigation in complex 3d environments. In *abs/1901.10915*. ArXiv.
- Ouyang, L.; et al. 2022. Training language models to follow instructions with human feedback. In *abs/2203.02155*. ArXiv.
- Peng, B.; Li, C.; He, P.; Galley, M.; and Gao, J. 2023. Instruction tuning with gpt-4. *arXiv preprint arXiv:2304.03277*.
- Ramrakhya, R.; Batra, D.; Wijmans, E.; and Das, A. 2023. Pirlnav: Pretraining with imitation and rl finetuning for objectnav. In *Proceedings of the IEEE/CVF Conference on Computer Vision and Pattern Recognition*, 17896–17906.
- Ramrakhya, R.; Undersander, E.; Batra, D.; and Das, A. 2022. Habitat-web: Learning embodied object-search strategies from human demonstrations at scale. In *Proceedings of the IEEE/CVF Conference on Computer Vision and Pattern Recognition*, 5173–5183.
- Rosinol, A.; Violette, A.; Abate, M.; Hughes, N.; Chang, Y.; Shi, J.; Gupta, A.; and Carlone, L. 2021. Kimera: From slam to spatial perception with 3d dynamic scene graphs.

The International Journal of Robotics Research, 40(12–14): 1510–1546.

Ross, S.; Gordon, G.; and Bagnell, D. 2011. A reduction of imitation learning and structured prediction to no-regret online learning. In *Proceedings of the fourteenth international conference on artificial intelligence and statistics. JMLR Workshop and Conference Proceedings*.

Shah, D.; Sridhar, A.; Dashora, N.; Stachowicz, K.; Black, K.; Hirose, N.; and Levine, S. 2023. ViNT: A Foundation Model for Visual Navigation. *arXiv preprint arXiv:2306.14846*.

Singh, I.; et al. 2023. Progprompt: Generating situated robot task plans using large language models. In *IEEE international conference on robotics and automation (ICRA)*. IEEE.

Song, C. H.; Wu, J.; Washington, C.; Sadler, B.; Chao, W.; and Su, Y. 2022. Llm-planner: Few-shot grounded planning for embodied agents with large language models. In *abs/2212.04088*. ArXiv.

Szot, A.; Clegg, A.; Undersander, E.; Wijmans, E.; Zhao, Y.; Turner, J.; Maestre, N.; Mukadam, M.; Chaplot, D. S.; Maksymets, O.; et al. 2021. Habitat 2.0: Training home assistants to rearrange their habitat. *Advances in Neural Information Processing Systems*, 34: 251–266.

Wald, J.; Dhama, H.; Navab, N.; and Tombari, F. 2020. Learning 3D semantic scene graphs from 3D indoor reconstructions. In *In Proceedings of the IEEE/CVF Conference on Computer Vision and Pattern Recognition*.

Weih, L.; Salvador, J.; Kotar, K.; Jain, U.; Zeng, K.-H.; Mottaghi, R.; and Kembhavi, A. 2020. Allenact: A framework for embodied ai research. *arXiv preprint arXiv:2008.12760*.

Wijmans, E.; et al. 2019. Dd-ppo: Learning near-perfect pointgoal navigators from 2.5 billion frames. In *abs/1911.00357*. ArXiv.

Wu, S.; Wald, J.; Tateno, N.; Navab, N.; and Tombari, F. 2021. SceneGraphFusion: Incremental 3D scene graph prediction from RGB-D sequences. In *In Proceedings of the IEEE/CVF Conference on Computer Vision and Pattern Recognition*.

Wu, Y.; and He, K. 2018. Group normalization. In *Proceedings of the European conference on computer vision (ECCV)*, 3–19.

Yu, B.; Kasaei, H.; and Cao, M. 2023. Leveraging Large Language Models for Visual Target Navigation. In *abs/2304.05501*. ArXiv.

Zhao, W. X.; Zhou, K.; Li, J.; Tang, T.; Wang, X.; Hou, Y.; Min, Y.; Zhang, B.; Zhang, J.; Dong, Z.; et al. 2023. A survey of large language models. *arXiv preprint arXiv:2303.18223*.

Zhu, Y.; et al. 2017. Target-driven visual navigation in indoor scenes using deep reinforcement learning. In *IEEE international conference on robotics and automation (ICRA)*. IEEE.

Multi-Object Navigation Dataset

We define a new navigation task, multi-object navigation, with a benchmark dataset across different houses for evaluation. We use ProcThor (Deitke et al. 2022) to build a photo-realistic benchmark dataset of 132 episodes. We have provided the dataset file where each episode is described using the following properties:

1. *data_type* : This corresponds to either 'val' or 'test' based on which set of data was used from ProcThor to construct the episode.
2. *house_idx* : This corresponds to index of the specific house in the ProcThor dataset.
3. *num_rooms* : Number of rooms in the house
4. *num_targets* : Number of targets in the house (Currently we have limited the dataset to 3 targets)
5. *targets* : List of unique targets in the house along with their ground truth locations
6. *start_position* : Start position randomly sampled from all reachable positions in the house
7. *start_heading* : Start heading randomly sampled from 0, 90, 180 and 270 degrees
8. *shortest_path_targets_order* : The order of targets that results in shortest path using A* planner. This is evaluated by running A* planner on all possible target orders.
9. *shortest_path_length* : Length of the shortest path computed via A* planner along the *shortest_path_targets_order*

Additional Implementation Details

We provide additional implementation details for both the high-level and the low-level planner.

High-Level Planner

Figure 6 shows the examples of prompts used for identifying the room type and determining the feasibility of locating target objects in a room.

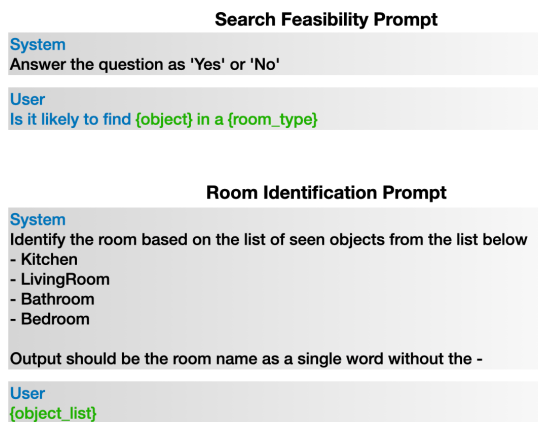


Figure 6: Prompt used to compute the feasibility of finding an object in a particular room as well for identifying which room the agent is in.

Low-Level Planner

For the low-level POINTNAV planner, we first implement a shortest path oracle using A* algorithm on the grid of

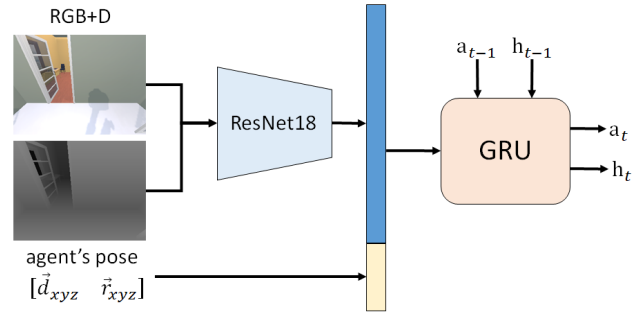


Figure 7: Low-level POINTNAV architecture.

reachable positions in the house, and then train a POINTNAV agent using the DAGGER (Ross, Gordon, and Bagnell 2011) algorithm with the A* oracle as the expert.

We perform DAGGER dataset aggregation over two rounds. In the first round, 2,000 episodes were collected using a random agent. In the second round, 800 additional episodes were collected using an agent trained using episodes from the first round. The aggregated dataset contains a total of 2,800 episodes or 7×10^5 simulator steps for IL. For each episode, we choose a scene from the ProcThor-10k train split, randomly sample a start location and sample a random object from the scene as the goal location. The robot then performs the task by taking expert action with $p = 0.2$ and agent action from $p = 0.8$. The robot's observations and expert actions are stored for behavior cloning.

For behavior cloning, the objective function is to minimize cross entropy loss of predicted action against expert action prediction at every step. For agent architecture, following (Wijmans et al. 2019), we use a standard architecture shown in Figure 7. As discussed in the Approach section, our agent receives an RGBD image and the agent's pose with respect to the goal location as the input. A GroupNorm (Wu and He 2018) ResNet18 (He et al. 2016) encodes the input RGBD image, and a 2-layer 512 hidden size gated recurrent unit (GRU) (Cho et al. 2014) combines history and sensor inputs to predict the next action. We use the Adamax optimizer with lr 10^{-4} and weight decay 10^{-4} . We optimize the objective function with batch size of 16 episodes for 50 epochs.

We evaluate the POINTNAV performance of the agent on the publicly available AI2Thor OBJECTNAV dataset³ ProcThor-10k-val split, given the ground truth location of the object as the goal for POINTNAV evaluation. The evaluation split contains 1550 episodes. When multiple instances of the target object are available, we arbitrarily select the first instance as the POINTNAV goal. Our low-level planner achieves 84.5% POINTNAV success rate (success radius 1.5m, max 300 steps) and 0.782 SPL. On the subset of episodes where the starting position and the goal position are in the same room, performance increases to 98.5% success rate and 0.930 SPL.

³<https://github.com/allenai/object-nav-eval>

	Scene Graph	LL Planner	SR (%)	SPL	Kendall-Tau
SayNav	GT	OrNav	93.93	0.46	0.76
	GT	PNav	84.09	0.36	0.78
	VO	OrNav	69.80	0.47	0.76
	VO	PNav	64.34	0.33	0.78

Table 2: Results of SayNav on multi-object navigation task using **GPT-4**.

Additional Ablation Studies

We also conducted several ablation studies apart from what are reported in the main article.

Experiments with GPT-4

We used the same experimental setup (including prompts) as the main paper and repeated the experiments by replacing *gpt-3.5-turbo* with *gpt-4*. We report the results for *gpt-4* as the LLM in Table 2. We observe a clear performance improvement in most of the cases with a significant boost in the Kendall-Tau metric.

This result shows that using a better LLM (*gpt-4* in this case) enables an improvement in use of common-sense priors and is able to yield optimal ordering. The results also highlight that our prompts are not only simple but also general enough to work with multiple LLM models. We believe that using simpler prompts will allow easy transfer to other robotic tasks such as manipulation. We plan to evaluate our approach on more complex tasks in future work.

Memory via LLM

As mentioned in the primary manuscript, SayNav uses the 3D scene graph to support memory for future planning. For instance, it automatically annotates the room nodes that have already been investigated and won't plan for the room if the agent happens to visit the same room again. This type of implementation to support memory works perfectly for our chosen task. However, we also wanted to explore the possibility of making the LLM track its own plans. Hence, we also implemented SayNav's memory via LLM by using Conversational Chains module of the LangChain framework⁴. Here we use two separate instances of identical LLM models, one to generate the high level plans and another to track the generated plans. The LLM tracking the generated plan, uses the **Room Tracking Prompt** in Figure 8 and is also equipped with a conversational memory. The LLM responsible for generating the plans receives detailed description of the surrounding environment while the other LLM instance only receives the minimal information necessary to do the tracking. A key advantage of this framework is that it avoids hitting the maximum token limit on the LLM by not relying on the entire conversational history (as is usually done). We believe that LLM-based tracking might be able to generalize better to other tasks since it eliminates the need of a module for tracking plan history, which would require

⁴https://python.langchain.com/docs/modules/chains/how_to/memory

	Scene Graph	LL Planner	SR (%)	SPL	Kendall-Tau
SayNav	GT	OrNav	77.86	0.37	0.72
	GT	PNav	61.83	0.24	0.76
	VO	OrNav	58.73	0.40	0.72
	VO	PNav	46.77	0.29	0.82

Table 3: Results of SayNav on multi-object navigation task using **LLM Memory** and **GPT-3.5**.

different implementations for different task (we will test this in our future work).

Room Tracking Prompt	
System	<p>An agent is looking for certain objects in a house. It goes from one room to another room to search the objects. Given a room name, output one of the following three options: 1) - Search this room; 2) - Come back later; Reason: It is unlikely to find either of the given objects in this room 3) - Skip this room; Reason: It has already been searched</p> <p>Follow these rules while selecting an option: a. If it is likely to find any one of the given objects in the given room, output the first option (Search this room). b. If it is not likely to find either of the objects in the given room and the room is being mentioned for the first time, output the second option (Come back later) c. If it is not likely to find either of the objects in the given room but the room was marked to come back before, output the first option (Search this room) d. If the agent has already searched the room before, output the third option (Skip this room)</p> <p>Notes: a. 'Bedroom 1' and 'Bedroom 2' are different rooms. b. 'Bathroom 1' and 'Bathroom 2' are different rooms.</p> <p>Here is an example: Objects: Apple, Laptop Room: LivingRoom - Search this room Objects: Apple, Laptop Room: Bathroom - Come back later; Reason: It is unlikely to find either of the given objects in this room Objects: Apple Room: LivingRoom - Skip this room; Reason: It has already been searched Objects: Apple Room: Bathroom - Search this room</p>
User	<p>Objects: {objects} Room: {room}</p>

Figure 8: Prompt used to compute the feasibility of finding object(s) in a particular room as well for tracking the rooms explored by the agent.

Table 3 and Table 4 show the performance of SayNav using LLM Memory via *gpt-3.5-turbo* and *gpt-4* respectively. Note that we use the same model for both the instances of LLM in our experiments. We do observe substantial drop in SR and SPL metrics by using LLM Memory in the case of *gpt-3.5-turbo* as compared to the results reported in the main article. However, with *gpt-4*, the LLM Memory is able to achieve similar results as compared to Table 2. This shows that it is feasible to hand-over the task of tracking to the better LLM models.

	Scene Graph	LL Planner	SR (%)	SPL	Kendall-Tau
SayNav	GT	OrNav	93.93	0.43	0.69
	GT	PNav	86.36	0.35	0.77
	VO	OrNav	72.09	0.44	0.73
	VO	PNav	61.60	0.35	0.77

Table 4: Results of SayNav on multi-object navigation task using LLM Memory and GPT-4.

Additional Qualitative Results

We have provided a video demo for our agent exploring one of the multi-room houses. For the same episode we have shown the log of outputs generated by the agent in Figure 9, 10, and 11.

More Analysis and Future Work

In this section, we provide more analysis based on the experimental results. We also suggest directions for future work.

As mentioned in the paper, scene graph in SyNav can be either generated using visual observations (VO) or ground truth (GT). Compared to GT, VO faces additional challenges encountered in typical perception-based algorithms, such as mistakes and ambiguity from processing on visual observations based on RGBD image and its segmentation.

For example, in addition to the glass door issue we described in the paper, Figure 12 shows a failure case for another issue due to visual observations. We also provide the video for the entire episode in the supplementary material. Note in our experiments, the agent does not equip robot arms to open/close the door. Therefore, it only can go through open doors to move to other rooms. In this episode, the agent from most of the positions in the room cannot observe that the door is open (which connects to the other room which has the target object). The robot repeatedly tries to go towards the center of the room and refines the scene graph. However, it is still not able to identify the "open" status for the door, for grounding LLMs to generate correct plans for navigating to the other room. Therefore, it fails to achieve the goal in the end.

A better mechanism to verify attributes (open/close) associated with the object node (door) in the scene graph can help to alleviate this case. For example, the agent can move closer to the door, verify visual observations from all possible angles, and check the depth observation from the door compared to depth information from the wall (closed doors shall have nearly identical depths as the connected wall), and verify the visual observations from all possible angles. If the agent verifies and confirms the door is open, it can then go through the door to the other room.

It will also be interesting to explore the possibility of using an open-source instruction-tuned LLM, such as Vicuna (Peng et al. 2023) instead of GPT-4 and GPT-3.5 in SayNav. We believe that it may generate more contextually-suitable plans for SayNav using these custom tuned LLMs.

0. Entered a new room
 1. Looking around
 2. It is unlikely to find AlarmClock, Laptop, CellPhone in Kitchen, So will come back later
 3. Could not complete goal, so going into exploration mode: Go to a Door

4. Walking to the door
 5. Walk into the neighboring room

6. Entered a new room
 7. Looking around
 8. **Found:** Laptop
 9. Executing
 action=navigate
 arg=(4.59, 6.33)
 Go to TVStand
 Currently in room: LivingRoom
 10. Executing
 action=look
 arg=AlarmClock, CellPhone
 Look for AlarmClock and CellPhone near the TVStand
 Currently in room: LivingRoom
 11. **Found:** CellPhone

12. Executing
 action=navigate
 arg=(5.36, 3.72)
 Go to DiningTable
 Currently in room: LivingRoom
 13. Executing
 action=look
 arg=AlarmClock, CellPhone
 Look for AlarmClock and CellPhone near the DiningTable
 Currently in room: LivingRoom
 14. Executing
 action=navigate
 arg=(3.61, 6.36)
 Go to Dresser
 Currently in room: LivingRoom
 15. Executing
 action=look
 arg=AlarmClock, CellPhone
 Look for AlarmClock and CellPhone near the Dresser
 Currently in room: LivingRoom
 16. Could not complete goal, so going into exploration mode: Go to a Door

17. Walking to the door
 18. Walk into the neighboring room

Figure 9: Example of SayNav’s sequential plan

19. Entered a new room

20. Looking around

21. Executing
action=navigate
arg=(0.67, 1.21)
Go to Bed
Currently in room: Bedroom 1

22. Executing
action=look
arg=AlarmClock
Look for AlarmClock near the Bed
Currently in room: Bedroom 1

23. Executing
action=navigate
arg=(0.22, 4.34)
Go to Dresser
Currently in room: Bedroom 1

24. Executing
action=look
arg=AlarmClock
Look for AlarmClock near the Dresser
Currently in room: Bedroom 1

25. Executing
action=navigate
arg=(2.37, 4.93)
Go to DiningTable
Currently in room: Bedroom 1

26. Executing
action=look
arg=AlarmClock
Look for AlarmClock near the DiningTable
Currently in room: Bedroom 1

27. Executing
action=navigate
arg=(2.37, 5.97)
Go to Chair1
Currently in room: Bedroom 1

28. Executing
action=look
arg=AlarmClock
Look for AlarmClock near Chair1
Currently in room: Bedroom 1

29. Executing
action=navigate
arg=(2.37, 3.88)
Go to Chair2
Currently in room: Bedroom 1

30. Executing
action=look
arg=AlarmClock
Look for AlarmClock near Chair2
Currently in room: Bedroom 1

Figure 10: Example of SayNav's sequential plan (cont'd)

31. Executing
action=navigate
arg=(2.97, 4.41)
Go to Chair3
Currently in room: Bedroom 1

32. Executing
action=look
arg=AlarmClock
Look for AlarmClock near Chair3
Currently in room: Bedroom 1

33. Executing
action=navigate
arg=(2.97, 5.4)
Go to Chair4
Currently in room: Bedroom 1

34. Executing
action=look
arg=AlarmClock
Look for AlarmClock near Chair4
Currently in room: Bedroom 1

35. Executing
action=navigate
arg=(1.62, 7.87)
Go to Safe
Currently in room: Bedroom 1

36. Executing
action=look
arg=AlarmClock
Look for AlarmClock near the Safe
Currently in room: Bedroom 1

37. Executing
action=navigate
arg=(0.61, 7.56)
Go to DogBed
Currently in room: Bedroom 1

38. Executing
action=look
arg=AlarmClock
Look for AlarmClock near the DogBed
Currently in room: Bedroom 1

39. Could not complete goal, so going into exploration mode: Go to a Door

40. Walking to the door

41. Walk into the neighboring room

42. Entered a new room

43. Looking around

44. Found: AlarmClock

Figure 11: Example of SayNav's sequential plan (cont'd)



Figure 12: An failure example: The left picture shows the RGB image from the camera mounted on the Agent and the right picture shows the top-down view of the house. Due to geometry of the room, Agent is unable to observe the door is open and hence unable to navigate through the door (marked with yellow rectangle).