

RFID-Assisted Indoor Localization Using Hybrid Wireless Data Fusion

Abouzar Ghavami, *Member, IEEE*, and Ali Abedi, *Senior Member, IEEE*

Abstract—Wireless localization is essential for tracking objects in indoor environments. Internet of Things (IoT) enables localization through its diverse wireless communication protocols. In this paper, a hybrid section-based indoor localization method using a developed Radio Frequency Identification (RFID) tracking device and multiple IoT wireless technologies is proposed. In order to reduce the cost of the RFID tags, the tags are installed only on the borders of each section. The RFID tracking device identifies the section, and the proposed wireless hybrid method finds the location of the object inside the section. The proposed hybrid method is analytically driven by linear location estimates obtained from different IoT wireless technologies. The experimental results using developed RFID tracking device and RSSI-based localization for Bluetooth, WiFi and ZigBee technologies verifies the analytical results.

I. INTRODUCTION

In recent years, commercial wireless technologies such as Global Positioning System (GPS), Global System for Mobile communication (GSM), Bluetooth and WiFi (Wireless Fidelity) are widely used in personal communication devices such as smart phones and tablets. While other communication protocols are specifically used for data transmission, GPS is specifically designed to help us navigate on the surface of the earth [1]. However, due to the multipath effects and path loss of GPS signals through different building materials the current commercial GPS systems are unable to provide accurate indoor localization information [2], [3].

Internet of Things (IoT) provides a communication platform for different wireless technologies including Bluetooth, WiFi, ZigBee, IPv6 Low-power Wireless Personal Area Network (6LoWPAN), Low Power Wide Area Network (LoRaWAN), Bluetooth Low Energy (BLE), to communicate through their designated base stations [4], [5]. There are various indoor localization methods using wireless technologies such as Bluetooth, WiFi, ZigBee, Radio Frequency Identification (RFID), infrared and acoustic waves. These localization methods use physical characteristics of the transmitted signals such as time of flight, angle of arrival and received signal strength indicator (RSSI) measurements, to estimate the position of the moving objects inside buildings [6].

RSSI-based localization using individual IoT's wireless technologies is proposed in wireless localization studies [3], [7]–[10]. Localization using WiFi RSSI information is improved through averaging selected maximum RSSI observations in [9]. The performance of individual RSSI-based localization using BLE, WiFi, ZigBee and LoRaWAN protocols

is compared through experiments and logarithmic distance approximations in [8]. In our experimental results we also use RSSI-based localization using BLE, WiFi and ZigBee. We combine the localization measurements obtained from these wireless protocols, and we obtain more accurate localization.

The concepts of combining different unconstrained estimators with smaller variances has been extensively studied in the literature [11]–[14]. In this paper, a constrained method of combining different estimators with a proposed generalized distance function is studied. A localization method that combines different localization technologies utilizing prediction techniques is proposed in [14]. Gaussian probability kernel is used to approximate the probability density function of the RSSI at each finger-printed location. A multi-sensor data fusion approach that combines GPS and Inertial Measurement Units (IMU) is proposed in [15]. Kalman filtering is applied simultaneously to GPS and IMU data. These methods require the covariance matrix of localization error for all the fingerprints in each individual localization method. A linear combination of estimates using RSSI level of WiFi and RSSI level of a stationary RFID device is used to find the optimal location estimate at each individual location in [14]. However, this paper proposes to use a developed portable RFID device to identify the exact location of the tags that are installed in the localization environment. The idea of using portable RFID device for emergency agents tracking is also proposed in [16]. The paper proposes to use few RFID tags in the main entrance of the building to have a rough location of the person inside the building. A linear estimates for data fusion of light, acoustic and RSSI signals is proposed using confidence-weighted averaging fusion method in [17]. In this paper, a data fusion method for indoor localization application is proposed that combines multiple estimators that are (i) constrained and (ii) minimizes the localization error for a generalized distance function.

The generalized distance function that is proposed in this paper allows us to measure generalized distance error factors such as the Mean Square Error (MSE) and Mean Absolute Error (MAE) of the proposed hybrid method. In the case that MSE is the factor of interest, finding the optimal linear hybrid distance estimator is a constrained convex quadratic programming problem (QP). This constrained QP problem can also be solved through efficient and iterative primal-dual interior-point method [18], iterative primal-dual coordinate ascent method [19] and iterative active set method [20].

In this paper, a hybrid localization method is proposed that estimates the locations using linear combination of the estimated locations of each individual localization methods. In this method, a unique weight is assigned to each estimated location such that the distance error of the final estimate with respect to the true location is minimized. As expected, it

arXiv:2308.02410v1 [eess.SP] 28 Jul 2023

The authors are affiliated with Electrical and Computer Engineering Dept., University of Maine, Orono, ME, USA. Emails: { ghavamp@gmail.com, ali.abedi@maine.edu }, This project was financially sponsored by Maine Economic Improvement Fund (MEIF) and University of Maine Office of the Vice President for Research.

is analytically proven that the error distance of the hybrid approach is less than each individual localization method. Experimental results also demonstrate that hybrid estimates have less distance measurement error compared to individual localization methods. The rest of this paper is structured as follows. The hybrid localization method is proposed and extended in Section II. In Section III, performance of the proposed hybrid localization method is compared with individual RSSI-based and RFID-based localization methods. We conclude in Section IV.

II. PROPOSED HYBRID LOCALIZATION METHOD

Let us denote \mathcal{N} as the set of N different individual localization methods, numerated as i , $i \in \{1, \dots, N\}$. Let $\mathbf{P} = (x, y, z)$ denote the position of the object in three dimensional space. Let us consider there are M points with known locations, \mathbf{P}^j , $j \in \{1, \dots, M\}$, used as the fingerprints in the localization environment. We assume that each individual localization method estimates the location of these fingerprints. The location of point \mathbf{P}^j is estimated through i^{th} localization method as $\hat{\mathbf{P}}_i^j(\mathbf{P}^j) = (\hat{x}_i^j, \hat{y}_i^j, \hat{z}_i^j)$.

Let us define $d_{\mathcal{V}}(\mathbf{P}, \mathbf{Q}) \doteq \|\mathbf{P} - \mathbf{Q}\|_{\mathcal{V}}$ as the distance in vector function $\mathcal{V} = (\mathcal{V}_x, \mathcal{V}_y, \mathcal{V}_z)$ of two points \mathbf{P} and \mathbf{Q} , $\mathbf{P} = (x_p, y_p, z_p)$ and $\mathbf{Q} = (x_q, y_q, z_q)$, as

$$d_{\mathcal{V}}(\mathbf{P}, \mathbf{Q}) \doteq \|\mathbf{P} - \mathbf{Q}\|_{\mathcal{V}} = \mathcal{V}(\mathbf{P} - \mathbf{Q}) \\ = \mathcal{V}_x(x_p - x_q) + \mathcal{V}_y(y_p - y_q) + \mathcal{V}_z(z_p - z_q), \quad (1)$$

where $\mathcal{V}_u(t)$, $u \in \{x, y, z\}$, is a strictly convex function of t . In special case, for $\mathcal{V}_u(t) = |t|^p$, $p > 1$, the distance in vector function $\mathcal{V} = (|t|^p, |t|^p, |t|^p)$ is the power p of p -norm distance between \mathbf{P} and \mathbf{Q} . For $p = 2$, the norm is the mean square error of the distance between the true point and its approximated measurement in the Euclidian space.

The hybrid localization method to find the optimal estimated location of point \mathbf{P} , $\hat{\mathbf{P}}(\mathbf{P})$, is proposed as the linear combination of different localization methods:

$$\hat{\mathbf{P}}(\mathbf{P}) = \left(\sum_{i=1}^N \alpha_{x,i} \hat{x}_i, \sum_{i=1}^N \alpha_{y,i} \hat{y}_i, \sum_{i=1}^N \alpha_{z,i} \hat{z}_i \right) \quad (2)$$

$$\text{s.t. } \sum_{i=1}^N \alpha_{u,i} = 1, \quad \forall u \in \{x, y, z\} \quad (3)$$

$$\alpha_{u,i} \geq 0, \quad \forall i \in \{1, \dots, N\}, \forall u \in \{x, y, z\}.$$

where $\alpha_i = (\alpha_{x,i}, \alpha_{y,i}, \alpha_{z,i})$ is the vector of the coefficients for taking into account each individual coordinates of x , y and z that are estimated by localization method i .

Let $\alpha_u = (\alpha_{u,1}, \dots, \alpha_{u,N})$ denote the coefficient vector of different localization methods in direction u , $u \in \{x, y, z\}$. Let $\mathcal{A}_u = \{\alpha_u | \alpha_{u,i} \geq 0, \sum_{i=1}^N \alpha_{u,i} = 1\}$ denote all the feasible sets of coefficient vectors in direction u . \mathcal{A}_u can be shown to be convex and closed, hence it is a compact set. Let $\alpha = (\alpha_x, \alpha_y, \alpha_z)$ denote the coefficient vector of all localization methods. Let $\mathcal{A} = \{\alpha | \alpha_{u,i} \geq 0 : \sum_{i=1}^N \alpha_{u,i} = 1, \forall u \in \{x, y, z\}\}$ denote the set of feasible vectors α that satisfy the constraints in (3). We have $\mathcal{A} = \mathcal{A}_x \times \mathcal{A}_y \times \mathcal{A}_z$. As \mathcal{A}_u , $u \in \{x, y, z\}$, is compact, \mathcal{A} is also a compact set.

The optimal coefficient vector, α^* , minimizes the error distance of the true location of the points and their estimated locations in vector function \mathcal{V}^j , $j = 1, \dots, M$ as in the following:

$$\alpha^* = \arg \min_{\alpha \in \mathcal{A}} \frac{1}{M} \sum_{j=1}^M d_{\mathcal{V}^j}(\hat{\mathbf{P}}(\mathbf{P}^j), \mathbf{P}^j) \\ = \arg \min_{\alpha \in \mathcal{A}} \sum_{u \in \{x, y, z\}} \sum_{j=1}^M \mathcal{V}_u^j \left(\sum_{i=1}^N \alpha_{u,i} \hat{u}_i^j - u^j \right). \quad (4)$$

As α_u , $u \in \{x, y, z\}$, are considered to be independent from each other, we have:

$$\alpha_u^* = \arg \min_{\alpha_u \in \mathcal{A}_u} \sum_{j=1}^M \mathcal{V}_u^j \left(\sum_{i=1}^N \alpha_{u,i} \hat{u}_i^j - u^j \right). \quad (5)$$

Let us denote

$$f_u(\alpha_u) = \sum_{j=1}^M \mathcal{V}_u^j \left(\sum_{i=1}^N \alpha_{u,i} \hat{u}_i^j - u^j \right), \quad u \in \{x, y, z\}. \quad (6)$$

Let us denote $\mathbf{u}_i^j = (\hat{u}_i^1, \dots, \hat{u}_i^M)$ as the location information vector of localization method i in direction u and $\mathbf{U}_{M \times N}$ as the matrix of location information with $U_{ij} = \hat{u}_i^j$.

Let \mathbf{C} denote the *information location correlation matrix* that is defined as

$$\mathbf{C} = \mathbf{U}^T \mathbf{U}, \quad (7)$$

where $C_{ij} = \sum_{m=1}^M \hat{u}_i^m \hat{u}_j^m$.

It is assumed that all of the localization information vectors are linearly independent from other vectors. Otherwise the linearly dependent vectors are redundant, and they are removed from the localization information vectors set.

Lemma 1. *The information location correlation matrix, \mathbf{C} , is a positive definite matrix.*

Proof. See Appendix A. \square

Let us denote $\hat{u}_{\max}^j = \max_{1 \leq i \leq N} \hat{u}_i^j$ and $\hat{u}_{\min}^j = \min_{1 \leq i \leq N} \hat{u}_i^j$. As $\alpha_{u,i}$, $\forall i, u$, satisfy the constraints in (3), we have:

$$\hat{u}_{\min}^j - u^j < \sum_{i=1}^N \alpha_{u,i} \hat{u}_i^j - u^j < \hat{u}_{\max}^j - u^j. \quad (8)$$

Let us denote

$$B_u^j = \max_{t \in [\hat{u}_{\min}^j - u^j, \hat{u}_{\max}^j - u^j]} \mathcal{V}_u^{j''}(t), \quad (9)$$

and

$$b_u^j = \min_{t \in [\hat{u}_{\min}^j - u^j, \hat{u}_{\max}^j - u^j]} \mathcal{V}_u^{j''}(t). \quad (10)$$

From strong convexity of $\mathcal{V}_u^j(x)$, $\mathcal{V}_u^j(x)'' > 0$, thus: $b_u^j > 0$. Let us denote

$$L^{\max} = \max_{i,t} \left\{ \sum_{j=1}^M \left| \hat{u}_i^j \hat{u}_t^j \right| B_u^j \right\} \quad (11)$$

and

$$l^{\min} = \min_i \left\{ \sum_{j=1}^M (\hat{u}_i^j)^2 b_u^j \right\}. \quad (12)$$

As $\exists j : \hat{u}_i^j \neq 0$, and $\forall j : b_u^j > 0$, thus: $l^{\min} > 0$.

The objective function in (4) is convex in α that let us to solve the optimization problem in (4) using gradient projection method with constant step size $\beta_u \in (0, \frac{2}{NL^{\max}})$ [19]. The optimal solution is derived through the iterative update procedure

$$\alpha_u^{k+1} = \mathcal{P}_{\mathcal{A}_u} [\alpha_u^k - \beta_u \nabla f_u(\alpha_u^k)], \quad k \in \mathbb{Z}^+. \quad (13)$$

where $\mathcal{P}_{\mathcal{A}_u}[\alpha_u]$ is the projection of the vector α_u over the hyperplane \mathcal{A}_u . The vector α_u^0 is an arbitrary vector in \mathcal{A}_u .

Theorem 1. *If \mathcal{A}_u is not empty, for $0 < \beta_u < \frac{2}{NL^{\max}}$, $u \in \{x, y, z\}$, $f_u(\alpha_u^k)$ decreases monotonically as k increases, and $f_u^* = \lim_{k \rightarrow \infty} f(\alpha_u^k)$ minimizes $f_u(\alpha_u)$ over \mathcal{A}_u .*

Proof. See Appendix B. \square

The optimal projected coefficient vector, α_u^{k+1} , at each iteration of the gradient projection method in (13) can be found as described next.

A. Optimal Projection Algorithm

Let us denote $\omega_u^k = \nabla f_u(\alpha_u^k)$, i.e. $\omega_{u,i}^k = \frac{\partial f_u(\alpha_u^k)}{\partial \alpha_{u,i}}$, $i = 1, \dots, N$. As \mathcal{A}_u is closed and convex, based on the Projection Theorem in [19], there is a unique projection vector $\alpha_u^{k+1} \in \mathcal{A}_u$ that minimizes $\|\alpha_u - (\alpha_u^k - \beta_u \omega_u^k)\|_2^2$, $\forall \alpha_u \in \mathcal{A}_u$, as in (13). Let us denote $\alpha_u^* = \alpha_u^{k+1}$. The projection problem in (13) is rewritten as

$$\begin{aligned} \alpha_u^* &= \arg \min_{\alpha \in \mathcal{A}_u} \|\alpha_u - (\alpha_u^k - \beta_u \omega_u^k)\|_2^2 \\ &= \arg \min_{\alpha \in \mathcal{A}_u} \sum_{i=1}^N (\alpha_{u,i} + \beta_u \omega_{u,i}^k - \alpha_{u,i}^k)^2. \end{aligned} \quad (14)$$

Let us define $[x]^+ = \max(x, 0)$, and denote $c_{u,i}^k = \beta_u \omega_{u,i}^k - \alpha_{u,i}^k$. The least-square optimization problem in (14) is solved through following Lemma.

Lemma 2. *The optimal solution of (14) is uniquely derived as $\alpha_{u,i}^* = [\lambda_u^* - c_{u,i}^k]^+$, $i = 1, \dots, N$, where λ_u^* is a unique constant in the interval $\Lambda_u = [\min_i c_{u,i}^k, 1 + \min_i c_{u,i}^k]$.*

Proof. See Appendix C. \square

The constant value λ_u^* is found through bisection method in $O(N \log(\frac{1}{\epsilon}))$ algorithm running time with maximum pre-determined error of $\epsilon > 0$. Its exact value can also be found in $O(N \log(N))$ algorithm running time as in the following Lemma.

Lemma 3. *Let $m_1 \leq \dots \leq m_N$ denote the ordered sequence of $\{c_{i,u}^k\}_{i=1}^N$, and let us set $m_{N+1} = m_1 + 1$. There exists a unique value n , $1 \leq n \leq N$ such that the constant value for λ_u^* in Lemma 2 is derived as*

$$m_n \leq \lambda_u^* = \frac{1 + \sum_{i=1}^n m_i}{n} \leq m_{n+1}. \quad (15)$$

Proof. See Appendix D. \square

It takes $O(N \log(N))$ algorithm running time to order the sequence $\{c_{i,u}^k\}_{i=1}^N$ as $\{m_i\}_{i=1}^N$. It also takes $O(N)$ algorithm running time to calculate λ_u^* for all n as in (15). It results in total number of $O(N \log(N))$ calculations to find λ_u^* .

Let us denote

$$q = \max\{|1 - \beta_u N l^{\min}|, |1 - \beta_u N L^{\max}|\} \quad (16)$$

From $0 < \beta_u < \frac{2}{NL^{\max}}$ and $0 < l^{\min} \leq L^{\max}$, we have: $0 < q < 1$. Let the update process in (13) start with α_u^0 , $\alpha_{u,i}^0 = \frac{1}{N}$, $i = 1, \dots, N$.

Theorem 2. *The iterative update process in (13) converges to a solution in the ϵ -neighborhood of the optimal solution with linear convergence rate of q in $O\left(N \log(N) \log\left(\frac{1}{q}\right) \left(\frac{\sqrt{1-q}}{\epsilon}\right)\right)$ number of calculations.*

Proof. See Appendix E. \square

For minimizing the absolute error distance measurement, i.e. 1-norm error distance, it is possible to use the proposed gradient decent method with the strictly convex function $\mathcal{V}_u^j(t) = |t|^{1+\epsilon}$, where ϵ is set to a sufficiently small constant value, $\epsilon \ll 1$.

In the experimental results, the MSE of the true locations and their estimated values are minimized. In this case, the distance function is set as $\mathcal{V}_u^j(t) = t^2$, $\forall u, j$. The distance minimization problem in (4) is converted to a constrained convex quadratic programming problem (QP) that may be solved through efficient and iterative primal-dual interior-point method [18], iterative primal-dual coordinate ascent method [19] and iterative active set method [20].

B. Section-based Hybrid Localization

In order to improve the accuracy of the location estimation, the indoor localization environment is divided into different mutually exclusive sections. The coefficients for each wireless technology is determined for each section. Let us consider the indoor environment is divided into S sections, numbered as $S = \{1, \dots, S\}$. The section of the mobile object is determined based on its estimated location using the proposed method in Section II. Let us denote $\hat{S} = S(\hat{\mathbf{P}}(\mathbf{P}))$ as the estimated section that contains the location \mathbf{P} . The estimated location $\hat{\mathbf{P}}(\mathbf{P})$ is derived from (2) by solving (4). Let us denote $\alpha_{u,i,\hat{S}}$ as the weight of location estimation using wireless technology i , $i \in \{1, \dots, N\}$ in direction u , $u \in \{x, y, z\}$, when point \mathbf{P} is estimated to be located in section \hat{S} . Let us denote $\alpha_{u,\hat{S}} = (\alpha_{u,1,\hat{S}}, \dots, \alpha_{u,N,\hat{S}})$ as the coefficient vector of different localization methods in direction u in section \hat{S} . Let $\mathcal{A}_{u,\hat{S}} = \{\alpha_{u,\hat{S}} | \alpha_{u,i,\hat{S}} \geq 0, \sum_{i=1}^N \alpha_{u,i,\hat{S}} = 1\}$ denote all the feasible sets of coefficient vectors in direction u in the estimated section \hat{S} . Let $\alpha = (\alpha_{1,1}, \dots, \alpha_{N,S})$ denote the coefficient vector for all localization methods in all defined sections. Using the same approach in (4) and (5), the optimal coefficient vector, α^* , minimizes the error distance in vector function $\mathcal{V}^j = (\mathcal{V}_x^j, \mathcal{V}_y^j, \mathcal{V}_z^j)$, where \mathcal{V}_u^j , $u \in \{x, y, z\}$, are

strictly convex functions in \mathbb{R} . Each coefficient vector $\alpha_{u,\hat{S}}^*$ is derived as in the following:

$$\alpha_{u,\hat{S}}^* = \arg \min_{\alpha_{u,\hat{S}} \in \mathcal{A}_{u,\hat{S}}} \sum_{j: \hat{\mathbf{P}}(\mathbf{P}^j) \in \hat{S}} \mathcal{V}_u^j \left(\sum_{i=1}^N \alpha_{u,i,\hat{S}} \hat{u}_{i,\hat{S}}^j - u^j \right), \quad \forall u \in \{x, y, z\}, \forall \hat{S} \in \mathcal{S}. \quad (17)$$

The optimal coefficient vector for section-based localization is derived using gradient projection method following the same approach proposed in Section II.

III. EXPERIMENTAL RESULTS

In this section, experimental and simulation results based on RSSI measurements for Bluetooth, WiFi and ZigBee protocols, are presented. Three wireless transmitters are set up: (i) the CC2650 Bluetooth Sensortag (Texas Instruments Inc., Dallas, TX), (ii) the CC2650 ZigBee Sensortag (Texas Instruments Inc., Dallas, TX) and (iii) WiFi dongle (CanaKit Inc., Vancouver, Canada), where WiFi dongle is connected to a Raspberry Pi mini computer (Raspberry Pi Inc., UK). The two Sensortag transmitters and WiFi dongle transmitter on the Raspberry Pi are attached to a quad-cane (Medline Industries, Mundelein, IL), for measuring the RSSI at different distances as the quad-cane is moved.

Two different sets of multi-section experiments are conducted with and without RFID localization. In RFID localization experiments, a UMaine developed UHF RFID tracker is attached under the quad-cane that localizes the position of the UHF RFID tags embedded under the floor carpet. The UHF RFID tracker is equipped with low weight portable 6800 mAh 5v battery that allows it to track an UHF RFID tag within short range of 30 cm. The RFID tracker sends RF transmission signal per second. Although the RFID tracking accuracy is less than 30 cm, using RFID tags are costly. In order to avoid covering the whole environment with RFID tags, the environment is divided into different sections, and the RFID tags are only located at the border of each section to identify the section that tracker is located in. The tracker is localized inside the section using the RSSI information of the low-cost Bluetooth, WiFi and ZigBee transmitters mounted on the quad-cane. The experiments are conducted based on creating a fingerprint data set with measuring RSSI at specific locations in the eastern hallway of the Engineering and Science Research Building (ESRB) at the University of Maine, Orono, ME.

The experiments are set up for x direction along the 60 m hallway where the distance between two adjacent fingerprint locations is 0.915 m. In order to have a fair comparison between the accuracy of each transmission protocol, the Bluetooth, WiFi and ZigBee receivers are located in the same location at the beginning of the hallway. We assume that the RSSI measurement variations are not high between two adjacent fingerprint locations in the training set. Due to the accessibility of all indoor locations, in the case that there exists a point between two specific adjacent fingerprint locations that large RSSI measurement variation is observed, that point is added to the fingerprint data set. Figure 1 shows the RSSI

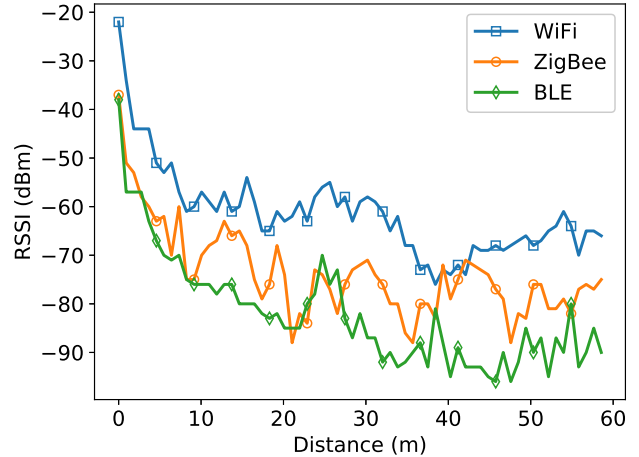


Fig. 1: RSSI variations of WiFi, ZigBee and BLE signals vs distance of the tracker from the location of the base stations.

variations with distance of the tracking device from three WiFi, ZigBee and BLE base stations located at the same position in the entrance of the hallway.

Two different scenarios are considered for the experimental test: (i) Environment without measurement noise and (ii) Environment with measurement noise. In the first scenario, we consider an experimental environment in which the RSSI measurement for each location point is fixed at any time of RSSI measurement, and it does not change with time. In this case, the training set and test set data to find the optimal coefficients are the same. In order to increase the accuracy of the measurements, as each point of the environment is accessible, we do the measurements for as much as possible points in the environment. In this scenario we have performed measurements for the consecutive points each is located in 30 cm distance from its adjacent points. It is recommended to do the measurements for all possible points in the environment such that the variation of measurements between two adjacent points is limited to a certain predetermined value. Figures 2(a), 2(b) and 2(c) demonstrate the distance estimation based on mean estimation using Bluetooth, WiFi and ZigBee RSSI information, respectively. The estimated location using the proposed hybrid method is also plotted in these figures. As seen in these figures, the proposed hybrid localization method achieves a localization curve that is on average closer to the real distance line in comparison to each individual wireless protocol. Table I summarizes the mean square error ($p = 2$) of the estimated distance with respect to the real distance for each individual localization methods, the proposed hybrid method, proposed section-based method and RFID-based section-based method. The proposed hybrid method finds the MSE estimated distance with combining the Bluetooth, WiFi and ZigBee RSSI-based distance estimations. The proposed hybrid section-based method uses the MSE estimated distance obtained from the proposed hybrid method to estimate the section where the moving object is located in. The method applies equation (17) to find the MSE estimated location based

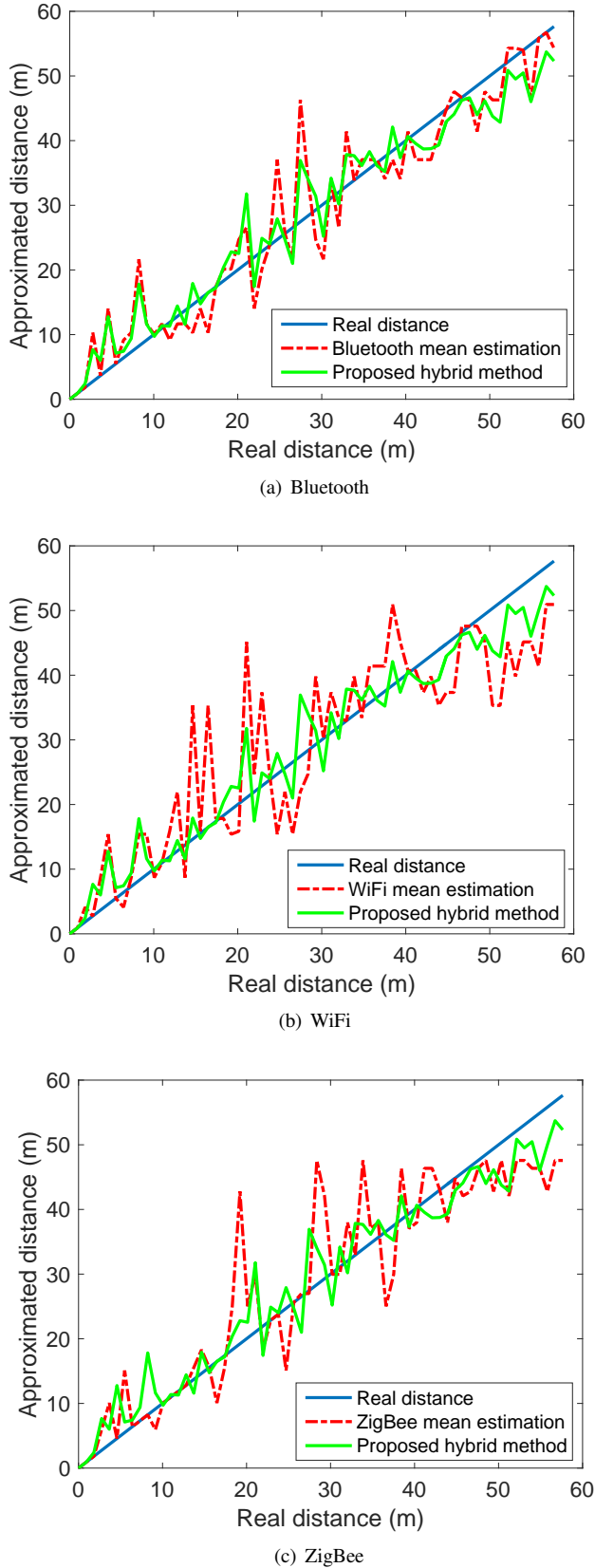


Fig. 2: Distance approximation based on mean estimation using (a) Bluetooth, (b) WiFi and (c) ZigBee RSSI information and proposed hybrid method combining all three estimates in the first scenario.

on the estimated section in the first use of proposed hybrid localization method. In RFID-based section-based method, the sections are determined without error with reading the RFID tags that are implemented on the borders of the sections, and the location is estimated using equation (17) for each section.

As it is expected, the proposed RFID-based section-based method has the least mean square error with respect to other localization methods represented in Table I. For 60 m distance localization, it improves the localization MSE by 66%, 79% and 74% percent with respect to Bluetooth, WiFi and ZigBee standards, respectively. In this range, the proposed two layer hybrid section-based method improves the MSE by 60%, 75% and 70%, with respect to Bluetooth, WiFi and Zigbee standards, respectively. For 60 m distance localization, the optimal coefficient vector, α , is derived as $\alpha = (0.58, 0.17, 0.25)$ for Bluetooth, WiFi and ZigBee standards, respectively. It shows that the proposed hybrid method improves the localization accuracy in terms of mean square distance error by 21%, 50%, and 40% with respect to each individual localization method using RSSI-based Bluetooth, WiFi and ZigBee standards, respectively.

Although the proposed RFID-based section-based method has the best MSE localization performance, the experimental results show the proposed two-layer section-based method without RFID tracking does not significantly degrade the localization performance.

In the second scenario, in order to increase the robustness of the proposed method to measurement noise, the location dataset is divided into two mutual exclusive sets: (i) training set and (ii) test set. The coefficients of each localization method for each section is derived using the training set and the results are applied to the locations in the test set to find the mean absolute error (MAE) distance. For MAE, the distance function in (6) is set to $\mathcal{V}_x(t) = |t|^{1+\epsilon}$ where $\epsilon = 0.0001$. In this experiment, 70 percent of data is randomly chosen as the training set and the remaining 30 percent is used as the test set. The experiment is repeated for 1000 times and the average MAE of the proposed method on the test set data is shown in figure 3.

For each experiment, the environment is divided into equally length sections with UHF RFID tags located on the borders of the sections. For only RFID method, the estimated location is selected as the middle point of the section. As it is seen in figure 3, the values of MAE plots are very close to each other. This means that changing in distance function does not improve the desired localization accuracy for this scenario. As it is seen in this figure, the proposed RFID and RSSI-based hybrid method has better performance of RFID and each individual RSSI-based localization method. However, when the environment is divided to more than three sections, due to the smaller size of the sections, high level measurement inaccuracies caused by multipath fading inside the building and separation of training and test datasets in this scenario, the proposed hybrid method does not improve the performance of RFID only method which estimates the location as the middle point of the identified section.

TABLE I: Mean square error (m) of different localization methods for different distance ranges of measurements in the first scenario

Distance	Bluetooth	WiFi	ZigBee	Proposed hybrid method with one section and no RFID	Proposed two-level section-estimation method with three sections with no RFID	Proposed hybrid method with three sections using RFID sectioning
20 m	3.16 m	2.01 m	2.23 m	1.86 m	0.83 m	0.23 m
40 m	4.42 m	4.18 m	4.01 m	2.77 m	1.58 m	0.98 m
60 m	5.12 m	8.07 m	6.73 m	3.98 m	2.06 m	1.73 m

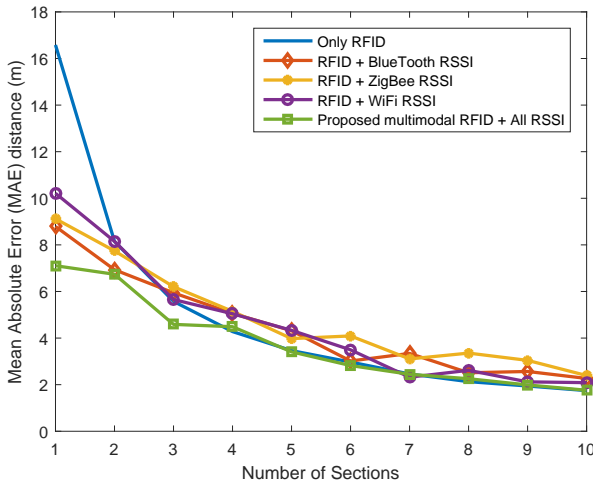


Fig. 3: Mean absolute error (MAE) distance vs. number of environment sectioning using UHF RFID developed tracker for different proposed methods in the second scenario.

IV. CONCLUDING REMARKS AND FUTURE WORK

In this paper, a hybrid localization method is proposed that combines different IoT wireless localization methods to achieve a more accurate estimated location. The proposed hybrid method is based on the linear combination of the position estimates of each individual localization protocol such that a generalized distance error of the hybrid location estimation, including the mean square error and mean absolute error, is minimized. Minimizing the mean square or mean absolute distance error ensures that the estimated localization curve, on average basis of the number of the measured estimated locations, is closer to the true distance curve. In other words, energy of error is minimized. A promising direction to decrease the mean square error even more, is proposed which involves partitioning of the environment into multiple sections such that the coefficient vectors for each section is different with other sections. The experimental results using IoT wireless technologies such as Bluetooth, WiFi and ZigBee protocols and developed RFID tracking device show that the proposed hybrid localization method achieves less mean

square and mean absolute error in comparison with each individual RSSI-based localization methods. For wider range of experimental studies, the proposed hybrid method can also be applied to two and three dimensional localizations that require multiple base stations for each IoT wireless technology.

V. APPENDIX

A. Proof of Lemma 1:

Proof. As we assumed all the localization information vectors are linearly independent, thus the equation $\mathbf{U}\mathbf{x} = \mathbf{0}$ has the unique solution $\mathbf{x} = \mathbf{0}$. For any vector \mathbf{x} , we have:

$$\begin{aligned} \mathbf{x}^T \mathbf{C} \mathbf{x} &= \mathbf{x}^T \mathbf{U}^T \mathbf{U} \mathbf{x} \\ &= \|\mathbf{U}\mathbf{x}\|_2^2 \geq 0, \end{aligned} \quad (18)$$

The equality happens iff $\mathbf{x} = \mathbf{0}$. Thus, \mathbf{C} is a positive definite matrix. \square

B. Proof of Theorem 1:

Proof. The partial derivative of $f_u(\mathbf{p})$, $\mathbf{p} \in \mathcal{A}_u$, with respect to $\alpha_{u,i}$ is derived as

$$\frac{\partial f_u(\mathbf{p})}{\alpha_{u,i}} = \sum_{j=1}^M \hat{u}_i^j \mathcal{V}' \left(\sum_{t=1}^N p_t \hat{u}_t^j - u^j \right). \quad (19)$$

For \mathbf{p} and \mathbf{q} in \mathcal{A}_u we have:

$$\begin{aligned} &\frac{\partial f_u(\mathbf{p})}{\alpha_{u,i}} - \frac{\partial f_u(\mathbf{q})}{\alpha_{u,i}} \\ &= \sum_{j=1}^M \hat{u}_i^j \left(\mathcal{V}' \left(\sum_{t=1}^N p_t \hat{u}_t^j - u^j \right) - \mathcal{V}' \left(\sum_{t=1}^N q_t \hat{u}_t^j - u^j \right) \right). \end{aligned} \quad (20)$$

As \mathcal{V}' is differentiable and continuous in \mathbb{R} , based on Mean Value Theorem, there exists r^j between $\sum_{t=1}^N p_t \hat{u}_t^j - u^j$ and $\sum_{t=1}^N q_t \hat{u}_t^j - u^j$ such that

$$\mathcal{V}''(r^j) = \frac{\mathcal{V}' \left(\sum_{t=1}^N p_t \hat{u}_t^j - u^j \right) - \mathcal{V}' \left(\sum_{t=1}^N q_t \hat{u}_t^j - u^j \right)}{\sum_{t=1}^N u_t^j (p_t - q_t)}. \quad (21)$$

Note that r^j is derived independently from i , and it is fixed for all i . Substituting (21) in (20), results

$$\frac{\partial f_u(\mathbf{p})}{\alpha_{u,i}} - \frac{\partial f_u(\mathbf{q})}{\alpha_{u,i}} = \sum_{t=1}^N \left(\sum_{j=1}^M \mathcal{V}''(r^j) \hat{u}_i^j \hat{u}_t^j \right) (p_t - q_t) \quad (22)$$

Using the inequality $0 < \mathcal{V}''(r^j) \leq B_u^j$ and taking the norm of (22) results in:

$$\begin{aligned} & \|\nabla f_u(\mathbf{p}) - \nabla f_u(\mathbf{q})\| \\ & \leq N \max_{i,k} \left\{ \sum_{j=1}^M \left| \hat{u}_i^j \hat{u}_k^j \right| B_u^j \right\} \|\mathbf{p} - \mathbf{q}\| = NL^{\max} \|\mathbf{p} - \mathbf{q}\|. \end{aligned} \quad (23)$$

Based on Proposition 2.3.2 and equation (2.30) in [19], for $0 < \beta_u < \frac{2}{NL^{\max}}$, $f_u(\alpha_u^k)$ decreases as k increases:

$$\begin{aligned} & f_u(\alpha_u^{k+1}) - f_u(\alpha_u^k) \\ & \leq \left(\frac{NL^{\max}}{2} - \frac{1}{\beta_u} \right) \|\alpha_u^{k+1} - \alpha_u^k\|^2 \end{aligned} \quad (24)$$

As the right side of (24) is non-positive, $f_u(\alpha_u^{n+1}) = f_u(\alpha_u^n)$ if and only if $\alpha_u^{n+1} = \alpha_u^n$, $\exists n \geq 0$. In this case, $\alpha_u^k = \alpha_u^n$ for all $k \geq n$, and $\tilde{\alpha}_u^* = \alpha_u^n$ is a limit point of $\{\alpha_u^k\}_{k=1}^\infty$. Thus, the sequence $\{f_u(\alpha_u^k)\}_{k=1}^\infty$ converges monotonically decreasing to $f_u^* = f_u(\tilde{\alpha}_u^*)$. The function $f_u(\alpha_u)$ is continuous in \mathbb{R}^N and is bounded below by zero. Based on the monotone convergence Theorem [21], the sequence $\{f_u(\alpha_u^k)\}_{k=1}^\infty$ converges to a limit point $f_u^* = \lim_{k \rightarrow \infty} f_u(\alpha_u^k)$.

For the only other possible case, $\nexists n \geq 0$ such that $\alpha_u^n = \alpha_u^{n+1}$. In this case, $f_u(\alpha_u^k)$ monotonically decreases as k increases, i.e. $f_u(\alpha_u^m) < f_u(\alpha_u^n)$, for $m > n \geq 0$. The function $f_u(\alpha_k)$ is a non-negative, continuous function that is bounded below by zero. Based on monotone convergence Theorem, $\{f_u(\alpha_u^m)\}_{m=1}^\infty$ converges to a limit point $f^* = \lim_{m \rightarrow \infty} f(\alpha^m)$. As \mathcal{A}_u is a compact set, according to Bolzano-Weierstrass Theorem [22], there exists an infinite subset $\{\tilde{\alpha}_u^k\}_{k=1}^\infty \subseteq \{\alpha_u^m\}_{m=1}^\infty$ that has a limit point in \mathcal{A}_u , i.e. $\exists \tilde{\alpha}_u^* \in \mathcal{A}_u : \lim_{m \rightarrow \infty} \tilde{\alpha}_u^m = \tilde{\alpha}_u^*$. As $f_u(\alpha_u)$ is continuous in \mathcal{A}_u , we have: $f_u^* = \lim_{m \rightarrow \infty} f(\alpha_u^m) = \lim_{m \rightarrow \infty} f(\tilde{\alpha}_u^m) = f(\tilde{\alpha}_u^*)$.

In both cases, according to Proposition 2.3.2 in [19], the limit point is stationary and satisfies the optimality condition: $\nabla f_u(\tilde{\alpha}_u^*)^T (\alpha - \tilde{\alpha}_u^*) \geq 0, \forall \alpha \in \mathcal{A}_u$. From the convexity of $f_u(\alpha_u)$ in \mathcal{A}_u , Proposition 2.1.2 in [19] implies that the limit point α_u^* minimizes $f_u(\alpha_u)$ over \mathcal{A}_u . \square

C. Proof of Lemma 2:

Proof. Let us define the Lagrangian function

$$\mathcal{L}(\alpha_u, \lambda) = \sum_{i=1}^N (c_{i,u}^k + \alpha_{i,u})^2 - 2\lambda_u \left(\sum_{i=1}^N \alpha_{i,u} - 1 \right). \quad (25)$$

Referring to Proposition 3.4.1 in [19], the feasible coefficient vector α_u^* is an optimal solution for (25), if and only if there

is the Lagrangian coefficient $\lambda_u^* \in \mathbb{R}$ such that α_u^* minimizes $\mathcal{L}(\alpha_u, \lambda_u^*)$ over $(\mathbb{R}^+)^N$

$$\begin{aligned} \alpha_u^* &= \arg \min_{\alpha_u \geq 0} \mathcal{L}(\alpha_u, \lambda_u^*) \\ &= \arg \min_{\alpha_u \geq 0} \sum_{i=1}^N (c_{i,u}^k + \alpha_{i,u} - \lambda_u^*)^2 \\ &= \sum_{i=1}^N \arg \min_{\alpha_{i,u} \geq 0} (c_{i,u}^k + \alpha_{i,u} - \lambda_u^*)^2. \end{aligned} \quad (26)$$

The optimal solution for (26) is derived by minimizing each term $(c_{i,u}^k + \alpha_{i,u} - \lambda_u^*)^2$ over $\alpha_{i,u} \in \mathbb{R}^+$ as

$$\alpha_{i,u}^* = [\lambda_u^* - c_{i,u}^k]^+, \quad i = 1, \dots, N. \quad (27)$$

Let us denote $g(\lambda_u) = \sum_{i=1}^N [\lambda_u - c_{i,u}^k]^+ - 1$. This function is continuous and strictly increasing in \mathbb{R} , and we have $g(\min_i c_{i,u}^k) = -1$, and $g(\min_i c_{i,u}^k + 1) \geq 0$. Therefore, there is only a unique $\lambda_u^* \in \mathbb{R}$ that satisfies the constraint $g(\lambda_u^*) = \sum_{i=1}^N \alpha_{i,u}^* - 1 = 0$. \square

D. Proof of Lemma 3:

Proof. As the function $y(n) = \sum_{i=1}^{n-1} [m_n - m_i] - 1$ is strictly increasing in $n \in \{1, \dots, N+1\}$, and we have: $y(1) = -1$ and $y(N+1) \geq 0$, there exists a unique value n such that $\sum_{i=1}^{n-1} [m_n - m_i] - 1 \leq 0$ and $\sum_{i=1}^n [m_{n+1} - m_i] - 1 \geq 0$. As the function $g(\lambda_u) = \sum_{i=1}^N [\lambda_u - c_{i,u}^k]^+ - 1$ is continuous and strictly increasing in \mathbb{R} , it concludes that $m_n \leq \lambda_u^* \leq m_{n+1}$. We have:

$$0 = g(\lambda_u^*) = \sum_{i=1}^N [\lambda_u^* - c_{i,u}^k]^+ - 1 = \sum_{i=1}^n (\lambda_u^* - m_i) - 1. \quad (28)$$

Thus, we have: $\lambda_u^* = (1 + \sum_{i=1}^n m_i) / n$. \square

E. Proof of Theorem 2:

Proof. As the generalized distance function $\mathcal{V}_u^j(x)$ is strictly convex in \mathbb{R} , $f_u(\alpha_u)$ in (6) is convex in \mathcal{A}_u . Let us denote α_u^* as an optimal solution for (6). Note that as $\alpha_u^* \in \mathcal{A}_u$ minimizes $f_u(\alpha_u)$, from the first order inequality constraint, we have:

$$\nabla f(\alpha_u^*)^T (\alpha_u - \alpha_u^*) \geq 0, \quad \forall \alpha_u \in \mathcal{A}_u. \quad (29)$$

For $\beta_u > 0$, the first order inequality in (29) is equivalent to:

$$((\alpha_u^* - \beta_u \nabla f(\alpha_u^*)) - \alpha_u^*)^T (\alpha_u - \alpha_u^*) \leq 0, \quad \forall \alpha_u \in \mathcal{A}_u. \quad (30)$$

Using Proposition 2.1.3 (b) in [19], the inequality in (30) holds if and only if α_u^* is the projection of $(\alpha_u^* - \beta_u \nabla f(\alpha_u^*))$ on \mathcal{A}_u , i.e.:

$$\alpha_u^* = \mathcal{P}_{\mathcal{A}_u} [\alpha_u^* - \beta_u \nabla f(\alpha_u^*)], \quad \forall \beta_u > 0. \quad (31)$$

From convexity of \mathcal{A}_u , for any point \mathbf{A} and \mathbf{B} in \mathbb{R}^N , the distance between projection of \mathbf{A} and \mathbf{B} on \mathcal{A}_u , respectively denoted as $\mathcal{P}_{\mathcal{A}_u}[\mathbf{A}]$ and $\mathcal{P}_{\mathcal{A}_u}[\mathbf{B}]$, is less or equal to the distance between \mathbf{A} and \mathbf{B} :

$$\|\mathcal{P}_{\mathcal{A}_u}[\mathbf{A}] - \mathcal{P}_{\mathcal{A}_u}[\mathbf{B}]\| \leq \|\mathbf{A} - \mathbf{B}\|, \quad \forall \mathbf{A}, \mathbf{B} \in \mathbb{R}^N. \quad (32)$$

Substituting $\alpha_u^k, \alpha_u^* \in \mathcal{A}_u$ in (22), we have:

$$\nabla f_u(\alpha_u^k) - \nabla f_u(\alpha_u^*) = \mathbf{D}^k(\alpha_u^k - \alpha_u^*). \quad (33)$$

where $D_{im}^k = \frac{\partial^2 f_u(\mathbf{r}^i)}{\partial \alpha_{u,i} \partial \alpha_{u,m}} = \sum_{j=1}^M \hat{u}_i^j \hat{u}_m^j \mathcal{Y}_u^{j''} \left(\sum_{l=1}^N r_l^i \hat{u}_l^j - u^j \right)$. From $0 < l^{\min} \leq D_{ij} \leq L^{\max}$, $i = 1, \dots, N$ and $0 < \beta_u < \frac{2}{NL^{\max}}$, we have:

$$\begin{aligned} -1 < 1 - \beta_u NL^{\max} \leq 1 - \beta_u \sum_{m=1}^N D_{im}^k \\ \leq 1 - \beta_u Nl^{\min} < 1, \end{aligned} \quad (34)$$

or

$$\begin{aligned} |1 - \beta_u \sum_{m=1}^N D_{im}^k| \\ \leq q = \max\{|1 - \beta_u Nl^{\min}|, |1 - \beta_u NL^{\max}|\} < 1. \end{aligned} \quad (35)$$

Following the same argument in (2.34) in [19], substituting from (13) and (31), and using (32), we have:

$$\begin{aligned} \|\alpha_u^{k+1} - \alpha_u^*\| &= \|\mathcal{P}_{\mathcal{A}_u}[\alpha_u^k - \beta_u \nabla f_u(\alpha_u^k)] \\ &\quad - \mathcal{P}_{\mathcal{A}_u}[\alpha_u^* - \beta_u \nabla f_u(\alpha_u^*)]\| \\ &\leq \|(\alpha_u^k - \beta_u \nabla f_u(\alpha_u^k)) - (\alpha_u^* - \beta_u \nabla f_u(\alpha_u^*))\| \\ &= \|(I - \beta_u \mathbf{D}^k)(\alpha_u^k - \alpha_u^*)\| \\ &\leq \max\{|1 - \beta_u Nl^{\min}|, |1 - \beta_u NL^{\max}|\} \|\alpha_u^k - \alpha_u^*\| \\ &= q \|\alpha_u^k - \alpha_u^*\|. \end{aligned} \quad (36)$$

Thus, the update process converges with linear rate of q .

From properties of $\alpha_u \in \mathcal{A}_u$ in (3), and $0 \leq \alpha_{u,i} \leq 1$, $i = 1, \dots, N$, we have:

$$\sum_{i=1}^N \alpha_{u,i}^2 \leq \sum_{i=1}^N \alpha_{u,i} = 1, \quad \alpha_u \in \mathcal{A}_u. \quad (37)$$

Starting from $\alpha_u^0 = (\frac{1}{N}, \dots, \frac{1}{N})$, using (37), we have:

$$\begin{aligned} \|\alpha_u^{k+1} - \alpha_u^*\|_2^2 &\leq q^{2k} \|\alpha_u^0 - \alpha_u^*\|_2^2 \\ &= q^{2k} \sum_{i=1}^N \left(\frac{1}{N} - \alpha_{u,i}^* \right)^2 = q^{2k} \left(\sum_{i=1}^N (\alpha_{u,i}^*)^2 - \frac{1}{N} \right) \\ &\leq q^{2k} \left(1 - \frac{1}{N} \right) \end{aligned} \quad (38)$$

In order to guarantee that the update process in (13) converges to the ϵ -neighborhood of the optimal solution, starting from $\alpha_u^0 = (\frac{1}{N}, \dots, \frac{1}{N})$, using (38), we have:

$$\|\alpha_u^{k+1} - \alpha_u^*\|_2 \leq q^k \sqrt{\left(1 - \frac{1}{N}\right)} < \epsilon. \quad (39)$$

In order that the solution of the update process at step $k+1$ lies in the ϵ -neighborhood of α_u^* , it is sufficient that:

$$k > \log_{(\frac{1}{q})} \frac{\sqrt{1 - \frac{1}{N}}}{\epsilon} = \frac{\ln \sqrt{1 - \frac{1}{N}}}{\ln \frac{1}{q}}, \quad (40)$$

where $\ln(x)$ is the logarithm of x in the natural base e .

As discussed in Section II-A, finding optimal solution

of each update process using Lemma 3 takes $O(N \log N)$ number of calculations. Thus, running the update process for $\log_{(\frac{1}{q})} \frac{\sqrt{1 - \frac{1}{N}}}{\epsilon}$ times requires $O\left(N \log(N) \log_{(\frac{1}{q})} \frac{\sqrt{1 - \frac{1}{N}}}{\epsilon}\right)$ total number of calculations. \square

REFERENCES

- [1] J. G. Grimes, *Global positioning system standard positioning service performance standard*. Washington, DC: Department of Defence, 4th ed., September 2008.
- [2] S. Nirjon and et. al, "COIN-GPS: Indoor Localization from Direct GPS Receiving," (New York, NY), pp. 301–314, May 2014.
- [3] P. K. Sahu, H. Wu, and J. Sahoo, "DuRT: Dual RSSI Trend Based Localization for Wireless Sensor Networks," *IEEE Sensors J.*, vol. 6, pp. 626–633, Apr 2009.
- [4] S. Al-Sarawi, M. Anbar, and K. Alieyan, "Internet of Things (IoT) communication protocols: Review," in 8th IEEE Int. Conf. Information Technologies (ICIT), vol. 1, (Amman, Jordan), pp. 685–690, May 2017.
- [5] L. Xu, W. He, and S. Li, "Internet of Things in Industries: A Survey," *IEEE Trans. Ind. Informat.*, vol. 10, pp. 2233–2243, Nov 2014.
- [6] H. Liu, H. Darabi, P. Banerjee, and J. Liu, "Survey of Wireless Indoor Positioning Techniques and Systems," *IEEE Trans. Systems, Man, AND Cybernetics, Part C: Applications and Reviews*, vol. 37, pp. 1067–1080, Nov 2007.
- [7] F. Yaghoubi, A. Abbasfar, and B. Maham, "Energy-Efficient RSSI-Based Localization for Wireless Sensor Networks," *IEEE Commun. Lett.*, vol. 18, pp. 973–976, Apr 2014.
- [8] S. Sadowsky and P. Spachos, "RSSI-based Indoor Localization with the Internet of Things," *IEEE Access*, vol. 6, pp. 30149–30161, June 2018.
- [9] W. Xue, W. Qiu, X. Hua, and K. Yu, "Improved Wi-Fi RSSI Measurement for Indoor Localization," *IEEE Sensors J.*, vol. 17, Jan 2017.
- [10] P. Abouzar, D. Michelson, and M. Hamdi, "RSSI-Based Distributed Self-Localization for Wireless Sensor Networks Used in Precision Agriculture," *IEEE Trans. Wireless Commun.*, vol. 15, pp. 6638–6650, July 2016.
- [11] F. Graybill and R. Deal, "Combining Unbiased Estimators," *Biometrics*, vol. 15, pp. 543–550, Dec 1959.
- [12] D. B. Rubin and S. Weisberg, "The variance of linear combination of independent estimators using estimated weights," *Research Bulletin*, Nov 1974.
- [13] R. Meir, "Bias, variance and the combination of least squares estimators," in *In Advances in Neural Information Processing Systems 7*, Morgan Kaufmann, 1995.
- [14] D. Rodionov, G. Kolev, and K. Bushminkin, "A hybrid localization technique for patient tracking," in 35th Ann. Int. Conf. IEEE EMBS, (Osaka, Japan), pp. 6728–6731, July 2013.
- [15] F. Caron, E. Duflos, D. Pomorski, and P. Vanheeghe, "Gps/imu data fusion using multisensor kalman filtering: Introduction of contextual aspects," vol. 7, pp. 221–230, June 2006.
- [16] V. Renaudin, O. Yalak, P. Tome, and B. Merminod, "Indoor Navigation of Emergency Agents," *European J. Navigation*, vol. 5, July 2007.
- [17] S. Kumar and R. M. Hegde, "Multi-sensor data fusion methods for indoor localization under collinear ambiguity," *Elsevier Pervasive and Mobile Computing*, vol. 30, pp. 18–31, August 2015.
- [18] S. J. Wright, *Primal-Dual Interior-Point Methods*. SIAM, 1st ed., 1997.
- [19] D. Bertsekas, *Nonlinear Programming*. Belmont, MA: Athena Scientific, 2nd ed., September 1999.
- [20] D. Goldfarb and A. Idnani, "A Numerically Stable Dual Method for Solving Strictly Convex Quadratic Programs," *SpringerLink: Mathematical Programming*, vol. 27, pp. 1–33, Sept 1983.
- [21] J. L. Taylor, *Foundations of Analysis*. American Mathematical Soc. (AMS), 1st ed., 2012.
- [22] W. Rudin, *Principles of Mathematical Analysis*. McGraw-Hill, 3rd ed., 1976.