

HGP-RL: Distributed Hierarchical Gaussian Processes for Wi-Fi-based Relative Localization in Multi-Robot Systems

Ehsan Latif

Ramviyas Parasuraman

Abstract—Relative localization is crucial for multi-robot systems to perform cooperative tasks, especially in GPS-denied environments. Current techniques for multi-robot relative localization rely on expensive or short-range sensors such as cameras and LIDARs. As a result, these algorithms face challenges such as high computational complexity (e.g., map merging), dependencies on well-structured environments, etc. To remedy this gap, we propose a new distributed approach to perform relative localization (RL) using a common Access Point (AP). To achieve this efficiently, we propose a novel Hierarchical Gaussian Processes (HGP) mapping of the Radio Signal Strength Indicator (RSSI) values from a Wi-Fi AP to which the robots are connected. Each robot performs hierarchical inference using the HGP map to locate the AP in its reference frame, and the robots obtain relative locations of the neighboring robots leveraging AP-oriented algebraic transformations. The approach readily applies to resource-constrained devices and relies only on the ubiquitously-available WiFi RSSI measurement. We extensively validate the performance of the proposed HGR-PL in Robotarium simulations against several state-of-the-art methods. The results indicate superior performance of HGP-RL regarding localization accuracy, computation, and communication overheads. Finally, we showcase the utility of HGP-RL through a multi-robot cooperative experiment to achieve a rendezvous task in a team of three mobile robots.

Index Terms—Multi-Robot, Localization, Gaussian Processes

I. INTRODUCTION

Multi-robot systems (MRS) have recently drawn significant attention for various use cases, including logistics, surveillance, and rescue. In GPS-denied environments or applications where the privacy of absolute (global) location must be protected, using the robot's relative position to other robots or environment markers is essential as the robots need to cooperate, share data, and complete jobs effectively [1]. Here, relative localization is key in cooperative multi-robot tasks such as rendezvous, formation control, coverage, planning, etc., as well as executing swarm-level behaviors.

While the progress in simultaneous localization and mapping (SLAM) techniques has reached a significant research maturity [2], [3], they rely on computationally expensive sensors such as RGB-D cameras and LIDARs. Moreover, the localization mechanism derived from these sensors suffers from the necessity to acquire loop closure through environmental mapping overlap, creating the co-dependence of localization and mapping objectives. The research challenges are even more prominent for resource-constrained robots,

The authors are with the School of Computing, University of Georgia, USA. Corresponding Author Email: {ramviyas}@uga.edu.

This work is supported by the U.S. Army Research Laboratory under the DCIST Cooperative Agreement Number W911NF-17-2-0181.

Hierarchical GP Inference with robot i 's frame of reference with three levels for AP

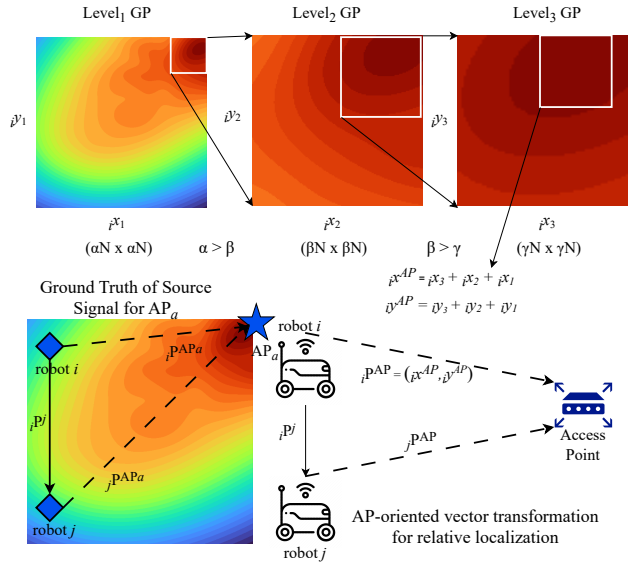


Fig. 1. An overview of HGP-RL with three levels of Gaussian Processes and relative localization using Access Point position. α, β and γ are resolution parameters for $N \times N$ grid space, iP^{AP} and jP^{AP} are the position vectors from the robot's position to the predicted AP position, and iP^j is the relative position vector from robot i to j .

which have limited computation and sensing capabilities. In fact, relative localization can be sufficient (without the need for SLAM-based feature-matching and map merging) to perform major cooperative multi-robot tasks like rendezvous, formation control, etc. [4], [5]. Therefore, we focus on alternative sensors such as UWB and Wi-Fi for the relative localization of robots without using environmental maps to avoid the drawbacks of map-based localization.

Due to their wide accessibility, Wi-Fi signals present a promising data supply for relative localization tasks. The distance between the robot and the Wi-Fi Access Point (AP) can be estimated using the Received Signal Strength Indicator (RSSI) of Wi-Fi signals [6]. However, variables, including multipath fading, shadowing, and background noise, frequently impact RSSI-based localization [7]. This drives the need for reliable and effective learning algorithms that can accurately obtain relative localization by utilizing the given RSSI data in the face of these difficulties [8], [9], [10]. Gaussian Processes (GP) based methods have been explored in the literature [11], [12] to model the Wi-Fi signal propagation using RSSI measurements, but they come at a high compute cost. While the training complexity of GPR has been well-investigated in the literature, its inference

complexity is a key challenge in using GP-based methods for dominant source search in a large and dense environment, where the prediction (inference) time complexity explodes when the search resolution is very high.

Therefore, we propose a novel distributed algorithm that overcomes the drawbacks of existing approaches to AP location prediction (source search) and relative localization. Fig. 1 delineates the high-level overview of the two-stage process behind the proposed distributed Hierarchical Gaussian Process for Relative Localization (HGP-RL). The proposed approach deals with the issue of GPR inference complexity by incorporating hierarchical inferencing, with efficient and distributed processing at each robot for varying dimension spaces and the number of robots in the system.

The key contributions of this paper are two-fold:

- Leveraging on the fact that the RSSI map of an AP is an unimodal distribution, we propose an efficient approach to infer the AP (source) location by hierarchically searching the RSSI map going from a sparse resolution GPR map to a denser resolution GPR map significantly reducing the search complexity from $\mathcal{O}(N^d)$ for a d -dimensional map with N grid points in each dimension to $\mathcal{O}(k(\lambda N)^d)$, where λ is a sparsification of resolution at each level of GPR with $\lambda N \ll N$, and k being the number of levels in the hierarchical GPR. The novelty of this approach can be extended to other target search and source localization applications for both single and multi-robot scenarios.
- Leveraging the fact that all robots connect to and locate the same physical AP in their internal reference frames, we propose an AP-oriented relative localization mechanism leveraging conventional algebraic techniques fusing odometry and IMU data to locate neighbor robots from each robot's frame of reference. The novelty of this approach lies in the scalability and the capability to perform relative localization using ubiquitous sensors on each robot (e.g., WiFi and IMU), allowing implementations on robots with resource and SWaP-constraints.

We theoretically analyze the accuracy and efficiency and extensively validate the HGP-RL's performance in the Robotarium-based simulations [13], compared against relevant state-of-the-art approaches in each stage (AP localization and relative localization). We also demonstrate the practicality of HGP-RL using real robot experiments implemented in the ROS framework. These experiments demonstrate the applicability of HGP-RL's relative localization outcome to a multi-robot consensus algorithm, where all robots use HGP-RL to achieve the rendezvous objective. Finally, we release the source codes (both Robotarium and ROS packages) in Github¹ for use and further development by the robotics community.

II. RELATED WORK

In the literature, relative localization has received substantial study, and several multi-robot system concepts have been

put forth [14], [15], [16]. A low-cost embedded system for relative localization in robotic swarms was proposed in [17] to lower hardware costs. Still, the localization performance remained sensitive to environmental changes. Recently, Wiktor and Rock [18] presented a Bayesian optimization-based approach for collaborative multi-robot localization in natural terrain, but the method comes with a high complexity of information fusion and computational costs. In our previous study [8], we proposed a graph-theoretic approach to relative localization. While it addressed some scalability issues of MRS, it still encounters high computational complexity and requires range (or RSSI) sensing between each and every robot combination, which may not be practical in highly resource-constrained systems. Therefore, a system relying on a single environmental anchor like the Access Point of a wireless connection could be more practical.

Approaches to learning Wi-Fi signals have been suggested to perform robot (or mobile node) localization. Hsieh et al. [19] used deep learning for indoor localization using received signal intensity and channel state information to provide an adaptable solution. Li et al. [20] proposed self-supervised monocular multi-robot relative localization using efficient deep neural networks. However, such learning-based methods need huge volumes of labeled data, often obtained through a dedicated fingerprinting phase, sampling the signals from many APs in the environment (which is also not real-time since scanning all APs in the range takes significantly longer time than obtaining the RSSI of one connected AP). Deep learning-based solutions may frequently experience overfitting to that specific environment or generalization problems in situations with little data. A recent survey on multi-robot relative localization techniques [5] highlighted the potential of machine learning for localization and the need for more effective and reliable algorithms.

Alternatively, GPR-based active learning approaches have been proposed to perform localization and learning of Wi-Fi signals while overcoming the drawbacks of other learning-based methodologies [11]. Efficient GPR-based robot localization is proposed in [21] by using a subset of sampled RSSI observations to reduce the GPR training complexity. He et al. [22] introduced a calibration method for multi-channel RSS observations using GPs. Quattrini-Li et al. [23] applied a GPR-based method for learning the multi-robot communication map of an indoor environment. Xue et al. [12] developed a modified error GPR (MEGPR) to improve the accuracy of device localization using GPR, which can be applied to AP localization. But, it required significant offline fingerprint overhead. GPR-based techniques, however, can be computationally costly, particularly in high-resolution and large search areas.

Contrary to existing works, we overcome the limitations of optimization and learning-based approaches by proposing an active learning-based relative localization, which significantly reduces the computational complexity of using the GPR model to locate a signal source (WiFi AP) through hierarchical inferencing. By performing AP-oriented algebraic operations, we obtain the local positions of other robots

¹<https://github.com/herolab-uga/hgprl>

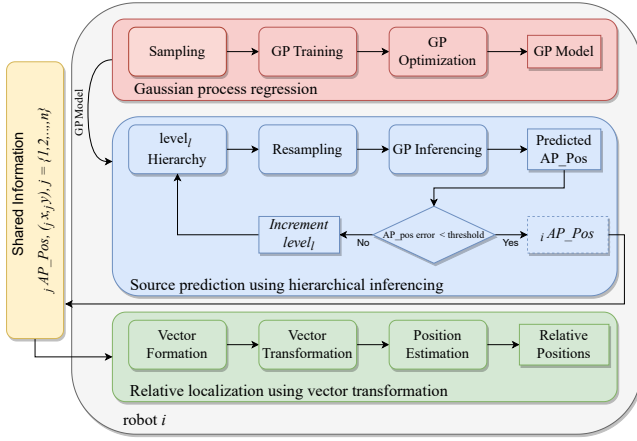


Fig. 2. A distributed system architecture of HGP-RL for robot i to relatively localize other robots j using hierarchical GP inferencing of the AP location.

into the robot's local frame of reference, enabling precise relative localization. HGP-RL provides a distributed and efficient solution, allowing for a more practical deployment and real-time localization output. Our method is unique in that it can perform relative localization using a single AP (anchor), in contrast to works requiring multiple APs [24]. Note the proposed HGP is efficient for a source search but not intended for an environment modeling objective typically pursued in the informative path planning works [23].

III. PROBLEM FORMULATION

Assume that a set of R robots are connected to a single (fixed) Wi-Fi AP². Let ${}_i\mathbf{p}^i$ represent the robot's position expressed in its own frame of reference. Here, the subscript on the left of the position variable denotes the frame of reference, and the superscript to the right denotes which object the position refers to. The problem is to obtain relative positions ${}_i\mathbf{p}^j$ for all neighbor robots $j \in R \setminus i$ w.r.t. i . We assume a 2D planar environment for simplicity ($d = 2$).

Each robot i measures the Received Signal Strength Indicator (RSSI) from the AP (which is ubiquitously available in all modern Wi-Fi devices). We assume that the robots can share information (e.g., their odometry position and predicted AP position) between robots only expressed in their internal frames of reference (i.e., there is no global reference frame available for any robot, so the shared information is not useful for robots directly without transformations). Accordingly, the goal is to develop a distributed method for each robot i to solve this relative localization problem.

IV. PROPOSED HGP-RL APPROACH

In the proposed distributed architecture, each robot has three major components: the GPR model to train (optimize) and predict the RSSI map, AP location search using hierarchical inferencing over the GPR model, and AP-oriented transformation for relative localization. Fig. 2 delineates the distributed system architecture of the HGP-RL.

²It is possible to extend this work to multiple AP [24] (or roaming between APs) setting for large environments, as long as two neighboring robots are connected to at least one common AP in their vicinity.

A. RSSI-based GP regression

Wi-Fi RSSI has been used to apply GPR to radio mapping and localization applications successfully [25], [11], as we can model the noisy RSSI readings as a Gaussian distribution. The technique has proven successful in figuring out the spatial distribution of RSSI values and estimating the user's location based on measured data. Let $\mathbf{X} = \mathbf{x}_1, \dots, \mathbf{x}_M$ represent the N positions within the environment where a robot has measured RSSI values, and $\mathbf{Y} = y_1, \dots, y_M$ correspond to the RSSI measurements acquired at these positions, and the available dataset $\mathcal{D} = (\mathbf{x}_q, y_q), q = 1 \dots M$.

Gaussian Processes [26] is a non-parametric probabilistic method to model a random process through few observations. It has a mean function and a covariance function. We use a GPR model to predict the RSSI values at any given position in the surrounding of the robot by leveraging the learned associations between the positions and their respective RSSI values [11]. The mean function $m(\mathbf{x})$ of a GP captures the expected value of the function at a given input \mathbf{x} . In our case, we choose a constant mean function [23] to represent the expected RSSI value at any position $m(\mathbf{x}) = \mu$, where μ is a constant representing the average RSSI in the environment.

The kernel function $k(\mathbf{x}, \mathbf{x}')$ of a GP defines the covariance between the function values at different input points \mathbf{x} and \mathbf{x}' . In our case, we use the popular squared exponential (SE) kernel [11], also known as the Radial Basis Function (RBF) kernel, which measures the similarity between the positions based on their Euclidean distance:

$$k(\mathbf{x}, \mathbf{x}') = \sigma_f^2 \exp\left(-\frac{\|\mathbf{x} - \mathbf{x}'\|^2}{2l^2}\right), \quad (1)$$

where σ_f^2 is the signal variance, l is the length scale parameter, and $\|\mathbf{x} - \mathbf{x}'\|^2$ is the squared Euclidean distance between \mathbf{x} and \mathbf{x}' . This kernel function encodes the assumption that the RSSI values at nearby positions are more correlated than those at distant positions. The kernel parameters $\theta = (\sigma_f, l)$ are learned with a dataset of training samples by finding θ that maximizes the observations' log-likelihood (i.e., $\theta^* = \arg \max_{\theta} \log P(Y|X, \theta)$). After learning, the posterior mean and variance of RSSI prediction for any test location q_* are

$$\mu_{\mathcal{M}}[q_*] = m(q) + k_*^T (K + \sigma_n^2 I)^{-1} (y_q - m(q)), \quad (2)$$

$$\sigma_{\mathcal{M}}^2[q_*] = k_{**} - k_*^T (K + \sigma_n^2 I)^{-1} k_*. \quad (3)$$

Here, K is the covariance matrix between the training points x_q , k_* is the covariance matrix between the training points and test points, and k_{**} is the covariance between only the test points. Readers are referred to [11], [21] for more information on training and using the GPR model for predicting the RSSI values in non-sampled locations.

The worst-case time complexities for training the GPR model and inferencing one test point with the GPR model are $\mathcal{O}(M^3)$ and $\mathcal{O}(M^2)$, respectively. This is due to the need to invert the $M \times M$ matrix, $K + \sigma_n^2 I$ in Eq. (2) and (3), where M is the size of the training dataset \mathcal{D} . More data points can be added to the dataset, and the GPR model can be re-trained if needed. In our approach, we assume to obtain the training

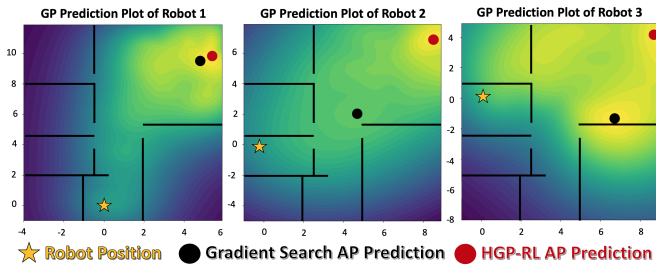


Fig. 3. AP predictions for gradient search and hierarchical inferencing.

data of each robot initially using a random walk. We use the subset sampling (sparse GP [21]) to further reduce the training complexity. Moreover, training of the GPR model need not be as frequent as inferencing, which must be run in real-time for using the obtained location information.

B. AP position Prediction

Traditional methods for locating Access Points (APs) in complex environments often rely on gradient search techniques. These approaches attempt to navigate the search space by iteratively moving toward the direction of the steepest ascent (or descent), aiming to find the global maximum (or minimum) that represents the optimal AP position [27]. However, real-world scenarios often present significant challenges to the gradient search methodology, primarily due to multiple local maxima in the signal strength landscape. Fig. 3 shows examples of this problem using the real-world data of RSSI maps collected in our laboratory environment (discussed in Sec. VI). This local phenomenon can misleadingly appear as optimal solutions, causing the typical gradient search technique to locate the source (converge) prematurely and fail to predict the AP’s location accurately.

Approach	Robot1	Robot2	Robot3
HGP (Ours)	0.09	0.11	0.14
Gradient Search	0.351	6.28	5.93

On the other hand, a more thorough and effective search of the solution space is made possible by the hierarchical inferencing technique, which uses the problem’s multi-resolution structure. We have performed experiments on real-world scenarios and observed that gradient search fails to predict AP position when the initial search position is 1m away from the actual AP. Furthermore, Table I has shown that gradient search has a high prediction error (0.351m - 5.93m) for a space of 10m by 11m. Hence, Gradient search methods are susceptible to local maxima, which the proposed hierarchical inferencing approach effectively avoids by iteratively refining the search from a coarse to a fine resolution. Thus, the hierarchical inferencing approach in HGP addresses the critical shortcomings by introducing a scalable, efficient, and robust multi-resolution search strategy. This method mitigates the issue of local maxima and ensures high precision in AP position prediction, thereby significantly enhancing the reliability and applicability of WiFi-based localization techniques in real-world scenarios.

For each robot i , using the trained GP model \mathcal{M} with the mean function $m(\mathbf{x})$ and the kernel function $k(\mathbf{x}, \mathbf{x}')$, we

can predict the Wi-Fi AP position ${}_i\mathbf{p}^{*AP}$ in the frame of the robot i by finding the position that maximizes the posterior distribution of the source position given the data \mathcal{D} :

$${}_i\mathbf{p}^{*AP} = \arg \max_{\mathbf{p} \in {}_i\mathcal{B}} \mu_{\mathcal{M}}(\mathbf{p}) \quad (4)$$

Here ${}_i\mathcal{B}$ is the boundary of the search space centered around the robot i and the posterior mean $\mu_{\mathcal{M}}(\cdot)$ for a given grid point in ${}_i\mathcal{B}$ is calculated using Eq. (2). The associated uncertainty (prediction variance) is $\sigma_{\mathcal{M}}^2({}_i\mathbf{p}^{*AP})$ from Eq. (3).

The computational complexity of calculating Eq. (4) considering the full search space consisting of N grid points in each dimension of the 2D search space in ${}_i\mathcal{B}$ is $\mathcal{O}((NM)^2)$, where M is the size of the training data. Usually, $N \gg M$ for a source localization problem, and since M can be fixed for a given GPR model, the worst-case search complexity can be generalized as $\mathcal{O}(N^2)$. The complexity of this search will exponentially scale with N (i.e., very high for a fine resolution of search space grids). For instance, for a 20m x 20m workspace with a reasonable centimeter-level resolution of finding the AP location around the robot, the search space of this dense-resolution ${}_i\mathcal{B}$ has approx. 40K test points. Applying GPR inferencing on each of these test points could severely plunge the computational efficiency, limiting its applicability to robots with low computational resources.

Therefore, we propose a hierarchical inferencing strategy to make the search for AP more efficient. We follow a multi-resolution search technique, which refines the search for the ideal AP position from coarse to fine [28]. We can quickly determine the position that maximizes the posterior distribution of the AP position while taking advantage of the structure and smoothness of the GPR model by combining hierarchical inferencing with GPR.

The search process begins with the coarsest inferencing level with a low resolution r_1 of search space centered around the robot i . At each level, we apply GPR for inferencing. Let us denote the AP location found in the first level as ${}_i\mathbf{p}_1^{AP} = ({}_ix^i + r_1{}_ix_1^{*AP}, {}iy^i + r_1{}_iy_1^{*AP})$, which is the coarsest estimate of the AP position. Here, ${}_ix^i$ is the reference (origin) location in the lowest resolution, and the AP location $({}_ix^{*AP}, {}iy^{*AP})$ in this level is found by Eq. (4) as ${}_ip_1^{*AP} = \arg \max_{\mathbf{p} \in {}_i\mathcal{B}_k} \mu_{\mathcal{M}}(\mathbf{p})$. Similarly, in level 2, we refine the resolution r_2 and center the search around ${}_i\mathbf{p}_1^{AP} \pm \sigma_{\mathcal{M}}({}_ip_1^{*AP})$ (considering the uncertainty from the previous level) and now we obtain ${}_i\mathbf{p}_2^{AP*} = ({}_ix_1^{AP} + r_2{}_ix_2^{*AP}, {}iy_1^{AP} + r_2{}_iy_2^{*AP})$. This is a more refined likelihood of our AP position based on the two-level inferencing. The process can be continued to search the AP at even finer levels until we reach the maximum levels in the hierarchy. In the end, the final AP position is obtained by summing the data from K levels of the hierarchy:

$${}_i\mathbf{p}^{*AP} = ({}_ix^i + \sum_{k=1}^K r_k{}_ix_k^{AP}, {}iy^i + \sum_{k=1}^K r_k{}_iy_k^{AP}), \quad (5)$$

where, ${}_ix_k^{AP} = \arg \max_{\mathbf{x} \in {}_i\mathcal{B}_k} \mu_{\mathcal{M}}(\mathbf{x})$

The uncertainty associated with this hierarchical prediction can also be calculated as

$${}_i\sigma_{\mathcal{M}}^2({}_i\mathbf{p}^{*AP}) = \sum_{k=1}^K r_k \sigma_{\mathcal{M}}^2({}_i\mathbf{p}_k^{AP}), \quad (6)$$

In essence, the hierarchical inferencing strategy finds a position estimate at each level k inside a boundary space of ${}_i\mathcal{B}_k$. It ultimately yields a position that maximizes the posterior distribution, ensuring high precision in predicting the AP position at each robot. The search complexity of this hierarchical inferencing approach can be generalized as $\mathcal{O}(K * (\lambda N)^2)$, where $\lambda \ll 1$ is a scaling factor of the full resolution GPR if N is the number of grid points in a high-resolution RSSI map.

We now theoretically analyze how the hierarchical search process in Eq. (5) approximates the optimal search in Eq. (4).

Lemma 1: The hierarchical inferencing in Eq. (5) yields AP position predictions with an approximation within a threshold ϵ of the optimal estimate from a dense resolution GPR RSSI prediction map (Eq. (4)).

Proof: Let's define \mathbf{p}_{dense} and \mathbf{p}_{hier} to be the AP position as predicted by the dense resolution GPR and the hierarchical inferencing, respectively. Suppose the hierarchy of the GPR model has K levels, and each level is inferred with a density resolution of r_j at level j , where $1 \leq j \leq K$ and $r_1 < r_2 < \dots < r_K$. Let's further assume that we use the same pre-trained GPR model in both cases. Our goal is to show that as we move deeper into our hierarchical GPR model, we use the GPR model with increasing density resolutions to predict the AP position. The prediction error should decrease with each level, and this error will ultimately converge to a value less than ϵ . Formally, for an infinitesimally small threshold $\epsilon > 0$, we can observe that there exists a level k such that we have $\|\mathbf{p}_{hier}(k) - \mathbf{p}_{dense}\| < \epsilon$. ■

The above lemma signifies that hierarchical inferencing over GPR allows for significantly improved computational efficiency while keeping the accuracy close to an optimal outcome of a dense-resolution GPR inferencing map.

C. AP-oriented relative localization

We assume that each robot $i \in \mathcal{R}$ can predict the Wi-Fi AP position ${}_i\mathbf{p}^{AP}$ (using the hierarchical GPR map of the RSSI readings, as described in Sec. IV-B) and obtain its current location ${}_i\mathbf{p}^i$ (e.g., using odometry and IMU) in its internal frame of reference i and can share these data with other robots. Leveraging the fact that the robots are locating the same (non-moving) AP, we can infer that

$$({}_i\mathbf{p}^j - {}_i\mathbf{p}^{AP}) = {}_i\mathbf{R}^j({}_j\mathbf{p}^j - {}_j\mathbf{p}^{AP}). \quad (7)$$

Here, ${}_i\mathbf{R}^j$ denotes the rotation matrix that transforms a vector from robot j 's frame to robot i 's frame. Eq. (7) indicates that the vector expressing the line between a robot and AP should be equal in two different frames of reference as long as we apply rotation between such frames. By applying AP-oriented algebraic transformation (Eq. (7)), a robot i can obtain the relative position of a robot j using

$${}_i\mathbf{p}^j = {}_i\mathbf{p}^{AP} + {}_i\mathbf{R}^j({}_j\mathbf{p}^j - {}_j\mathbf{p}^{AP}). \quad (8)$$

A caveat here is that the rotation matrix for every neighbor robot should be known. We posit that robots know their initial orientations (to obtain ${}_i\mathbf{R}^j$), with a reasonable assumption that robots start from a command station in practice, where initial configuration can be controlled. Alternatively, they can also obtain this in real-time using their magnetometers in the IMU (magnetic heading acting as a proxy for global orientation). This is useful for aerial robots but not ground robots, given that a magnetic field is sensitive to man-made structures, especially in urban environments. Nevertheless, this limitation can be alleviated by the use of Angle-of-Arrival estimation techniques [29] or RSSI-based relative bearing estimation [4], [30] for the relative bearing of neighboring robots. Precise estimation of this rotation matrix is out of the scope of this paper.

Considering all neighbor robots, the time complexity of this relative localization component is a constant $\mathcal{O}(|\mathcal{R}| - 1)$. Coupled with a low memory and communication complexity, HGP-RL enables a practical solution for relative localization.

V. EXPERIMENTAL VALIDATION

We use the Python-based Robotarium [13] simulator³ as our experiment testbed. It provides remote accessibility to swarm robots, enabling a reliable and regulated setting for carrying out our experiments and fostering the repeatability and confirmation of the findings made in this study.

A. Experimental Setup

Robotarium has a 3.2×2 meter rectangular area. We deploy three ($|\mathcal{R}| = 3$) robots with unicycle dynamics (which can be converted from a single integrator dynamics) to populate the simulation environment, and each robot's initial position is randomly chosen (but their initial orientation is set the same). To maintain a controlled experimental setup, virtual limits are added to the simulation environment to prevent robots from straying outside the designated area.

The Robotarium's server communicates with the robots during the tests, enabling the exchange of data necessary for the localization process. The platform gathers and records information about the positions of the robots, as well as AP location forecasts derived from the GPR model.

Based on the experimental setup, we performed two sets of experiments: First, we analyzed the performance of the hierarchical inferencing algorithm (Sec. IV-B) for AP location estimation in each robot. Then, we integrate this algorithm with AP-oriented transformation and analyze the combined relative localization performance of HGP-RL. The experiments are conducted for 300 iterations and 10 trials each. In our trials, the GPR model is initially trained on ten random samples from a random walk stage. After each iteration, the model is updated, improving its prediction accuracy by incorporating the most recent data collected from the robots. In all experiments, the simulated AP is

³https://github.com/robotarium/robotarium_python_simulator

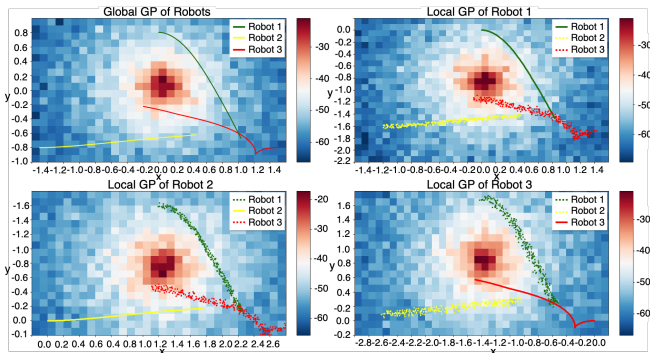


Fig. 4. Gaussian processes inferring for global and local frames along with the ground truth and predicted robot trajectories of HGP-RL.

located at the center of the workspace. We simulated the RSSI from AP to a robot i using

$$rssi(i\mathbf{p}^i) = rssi_{d0} - 10\eta \log_{10}(\|i\mathbf{p}^i - i\mathbf{p}^{AP}\|) - \mathcal{N}_s(0, \sigma_s^2), \quad (9)$$

where $rssi_{d0} = -20\text{dBm}$ is the reference RSSI value close to the source, $\eta = 3$ is a path loss exponent, and \mathcal{N}_s is a Gaussian noise to represent shadow fading with a std. $\sigma_s = 2\text{dBm}$. We further added a zero-mean Gaussian noise with a std. $\sigma_{mp} = 2\text{dBm}$ to represent multipath fading effects. These values are set based on typical 2.4GHz Wi-Fi RSSI propagation characteristics in indoor settings [6].

B. AP Source Prediction

We compared HGP-RL with two state-of-the-art GPR-based source localization approaches: 1) standard GPR model [23] to predict the RSSI in a dense resolution map; 2) modified error GPR (MEGPR) proposed in [12]. We applied a spatial resolution of 0.1m (Sparse) and 0.0125m (Dense) in both these methods. The proposed hierarchical HGP-RL used a 4-level hierarchy with the following coarse-to-grain resolutions of [0.1m, 0.05m, 0.025m, 0.0125m]. We fix the size of the search space in all levels of the HGP-RL hierarchy as $|i\mathcal{B}| = 30 \times 30$ (equivalent to the Sparse setting), whereas the Dense models will have 240x240 grid points. Fig. 4 shows the predicted GPR map at the coarsest resolution and the estimated relative positions in a trajectory of a sample trial conducted with our HGP-RL implementation in ROS.

We compare the performance of HGP-RL with the standard GPR and the MEGPR approaches in terms of the absolute localization error (ALE) of the AP location estimates, time to train the GPR models, and time to obtain inference with AP location estimates with the trained GPR models.

Fig. 5 shows the results of this experiment. HGP-RL outperformed the competitors by matching the ALE of a dense resolution GPR with less inference time for predictions. The ALE of AP localization is improved by HGP-RL with hierarchy, with an error roughly 36% lower than GPR/MEGPR-Sparse and roughly 8% lower than MEGPR-Dense. The training and inference times for our HGP-RL have been kept reasonably low. HGP-RL takes about 40% less time to train than both GPR-Dense and MEGPR-Dense,

while matching the training time of Sparse resolution models. Additionally, HGP-RL balances the inference time between the Sparse and Dense resolution models by exploiting the advantages of the hierarchical inferring approach. HGP-RL is around 27% quicker than the Dense approaches but 35% slower than the Sparse approaches. However, the higher accuracy in ALE justifies this increase in inference time. Furthermore, the effect of hierarchy in HGP-RL is also analyzed. The Inference Time is linear with the number of levels, as can be seen in the right-most plots in Fig. 5, but the improvement in the ALE exponentially decreases with more hierarchy levels saturating at 4 levels (which we set for the next set of experiments). These results demonstrate the effectiveness of our HGP-RL because it can deliver quick and precise AP localization.

C. Relative Localization Results

To validate the accuracy and robustness of the relative localization, we compare the performance of HGP-RL with two state-of-the-art range-based relative localization algorithms for their relevance to our proposed approach: 1) Terrain Relative Navigation (TRN) [18] and 2) Distributed Graph Optimization for Relative Localization (DGORL) [8].

We employ the RMSE of relative localization error metric to assess how well the proposed approach compares with the state-of-the-art methods. The average localization error is quantified by RMSE, which also captures differences between the robots' anticipated relative positions and their actual positions in the simulated environment. We also present the efficiency metrics in terms of communication payload (KB) for data sharing between the robots, CPU utilization (%), and the processing time (ms) per iteration for each approach. Fig. 6 presents the results of these key metrics, with RMSE plots shown under different shadowing noise levels (in dBm) of simulated RSSI in Eq. (9).

1) *Accuracy*: Compared to alternative techniques, HGP-RL exhibits a considerable improvement in the average RMSE. As shown in Fig. 6, the reduced RMSE values obtained by HGP-RL prove its advantage in various settings and starting conditions. It is more accurate than TRN by roughly 42 percent and roughly 30.84% more accurate than DGORL in the highest noise level, showing up to 2x improvements. In addition to having better accuracy than previous approaches, the HGP-RL technique also shows less fluctuation in RMSE values among the three robots. Our analysis of the RMSE values for various approaches highlights the greater accuracy of our HGP-RL strategy in predicting robots' relative positions. The reliability of this consistency for localization tasks is highlighted. The HGP-RL establishes itself as a good contender for practical robot localization tasks by offering higher accuracy and consistency.

2) *Efficiency*: Our proposed HGP-RL method greatly outperforms other approaches when compared to processing times and CPU use. HGP-RL uses 43.62% of the CPU, which is significantly less than other methods, which use close to or more than 100% of the CPU. Specifically, HGP-RL uses 45.05 % less CPU than TRN, making it around

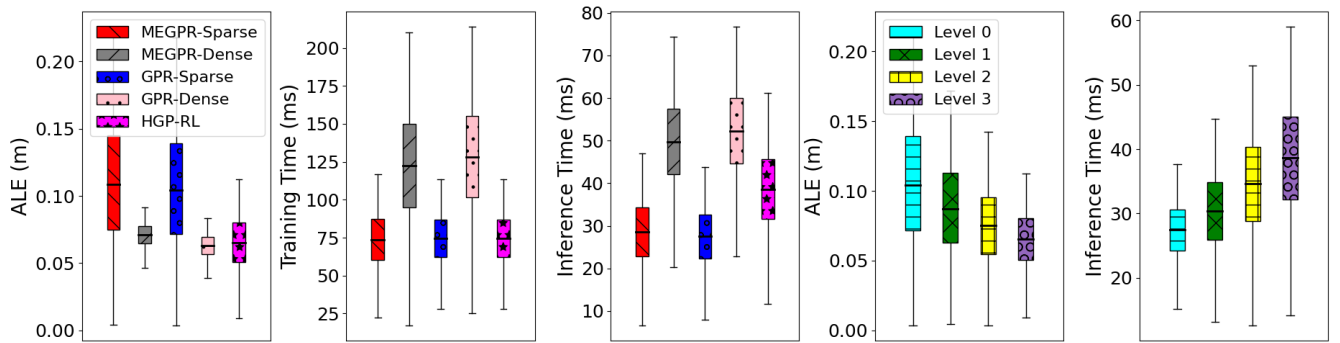


Fig. 5. AP prediction performance plots (Absolute Localization Error and GPR Training and Inferences Times) of HGP-RL (ours) compared with GPR [23] and [12] (with Sparse and Dense resolutions). The effect of the number of hierarchy levels in HGP-RL is also shown in the right-most plots.

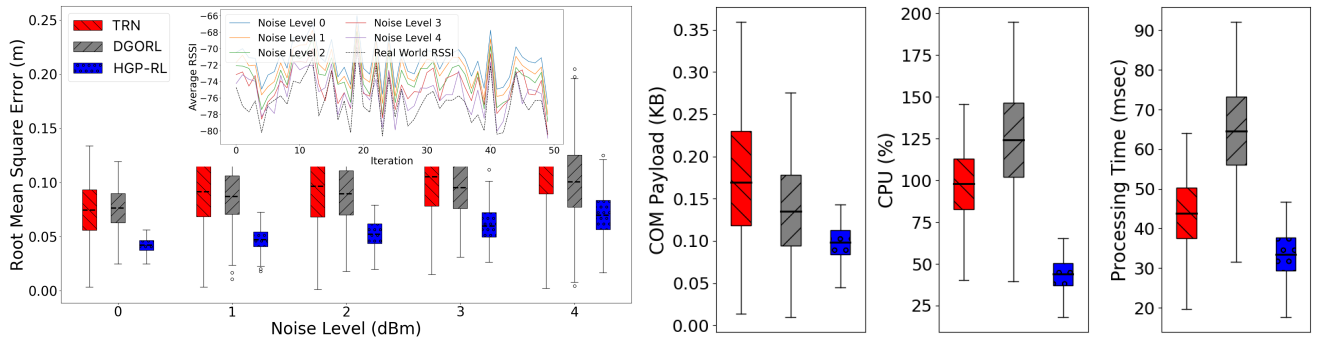


Fig. 6. Results of various performance metrics. From left to right, we show the localization accuracy (RMSE) under different simulated RSSI noise levels (the embedded plot represents the respective RSSI variations), the communication payload, the computation overhead, and the run time performance of various relative localization approaches. It can be seen that the HGP-RL consistently outperforms other approaches in all the metrics.

2.23 times more efficient. The HGP-RL shows a reduction of 64.67% compared to DGORL’s CPU consumption of 123.56%, making it nearly three times as effective.

In terms of processing time, HGP-RL took around 33ms (a real-time performance at 30Hz frequency) and is more time-effective by being 23.59% faster than TRN’s processing time of 43.65 ms. HGP-RL is nearly twice as efficient as DGORL, which processes in 64.34 ms. Furthermore, with HGP-RL, the robots share only two pieces of data: the AP location estimate and the current odometry position. This is significantly lower compared to the relative range of information shared in the other approaches. As we can see, the COM payload of HGP-RL is up to 70% lower than the other approaches. As observed in Fig. 6, the reduced CPU utilization, COM payload, and processing times for HGP-RL prove its efficiency for implementation in low-power computing devices and resource-constrained robots.

3) *Scalability*: We also have performed experiments to validate the scalability and robustness of the proposed HGP-RL approach. We have varied numbers of robots from 3 to 10 and conducted experiments in increasing sizes of simulation environments to allow sufficient space for robots to navigate. Table II demonstrates the scalability of the HGP-RL system under constant resolution and hierarchy-level settings as other experiments to maintain high accuracy. The localization error (RMSE) modestly rises from 0.073 m to 0.124 m for 3 to 10 robots, indicating a slight decrease

in accuracy with more complex scenarios involving more robots and larger dimensions. Processing time exhibits a more pronounced increase, growing from 33 milliseconds for the smallest dimension with three robots to 121 milliseconds for the largest dimension with ten robots (which takes more than 920 ms for a full-resolution GPR instead of HGP). This trend underscores the system’s handling of increased complexity through both spatial expansion and a larger robot cohort, balancing accuracy against computational demands.

TABLE II. SCALABILITY RESULTS: HGP-RL PERFORMANCE FOR VARYING DIMENSION AND NUMBER OF ROBOTS

Dimension	No. of Robots	RMSE (m)	Proc. Time (msec)
3 × 2	3	0.073	33
4 × 3	6	0.092	59
5 × 4	8	0.103	97
6 × 5	10	0.124	121

4) *Impact of the RSSI noise levels*: As we rely on the RSSI measurements to build the GPR map, the noise level in the RSSI measurements can affect the accuracy of the localization. To analyze this effect, we simulated different noise levels in the measured RSSI values. The overlay plot in Fig. 6 shows that the simulated RSSI at noise level 4 dBm represents real-world RSSI observations. Although DGORL performed better than TRN as observed in [8], HGP-RL has demonstrated 2x higher accuracy than both approaches. Furthermore, the results have shown that the HGP-RL has

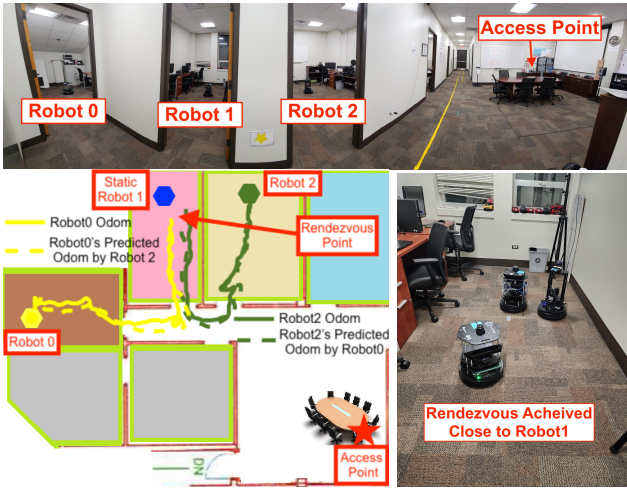


Fig. 7. A trial from the multi-robot rendezvous experiment: Initial (top) and final (bottom) state of the robots and their trajectories using HGP-RL.

lower RMSE (high accuracy) among all techniques, even under high noise levels. But, the improvement in accuracy is less pronounced with increasing noise levels.

VI. REAL-WORLD EXPERIMENTS

To validate the practicality and generalizability, we implemented the HGP-RL approach in ROS-Neotic framework to perform a multi-robot rendezvous task using three Tuttlebot2e robots in a large 10m x 13m multiroom lab environment. All robots are configured as fully connected to the same Wi-Fi AP. The robots are initially located in different rooms (without visibility to each other and the AP), and the RSSI map has non-line-of-sight conditions. We performed five trials and successfully achieved a rendezvous of all robots within a small threshold distance between the robots.

A sample of the initial and rendezvous positions and their trajectories can be seen in Fig. 7. The robots could locate the AP within 0.57 ± 0.12 m accuracy, and the relative trajectory error (between the odometry and predicted trajectory of other robots) was within 0.42 ± 0.09 m on average. The **attached experiment video** shows the performance of GRPL in real time. The experiment validated the practicality of the approach in handling real-world scenarios with noisy RSSI values and occluded non-line-of-sight conditions. It also demonstrates the applicability of HGP-RL to most multi-robot operations, such as exploration and formation control. Together, the experimental evidence suggests that HGP-RL is a scalable, practical, and reliable approach to perform multi-robot relative localization. HGP-RL can be readily applied to scenarios where no visibility between the robots or robots' trajectories never overlap (i.e., in scenarios where loop closure is not possible but is a requirement for map-based or feature-based localization approaches).

VII. CONCLUSION

We proposed a Hierarchical Gaussian Processes-based Relative Localization (HGP-RL) approach for multi-robot

systems. HGP-RL combines hierarchical inferencing over the RSSI map with a novel AP-oriented relative localization using the ubiquitous RSSI data from a single Wi-Fi AP. Our method addresses the limitations of existing solutions by offering high accuracy while reducing computational efficiency to enable accurate and efficient relative localization. Experiment results demonstrated that the HGP-RL approach outperforms state-of-the-art methods such as GPR-variants, TRN, and DGORL regarding accuracy, computational and communication efficiency. Moreover, the proposed method consistently performs across different experiments, making it a reliable and practical choice for localization tasks.

REFERENCES

- [1] E. Latif and R. Parasuraman, "Seal: Simultaneous exploration and localization for multi-robot systems," in *2023 IEEE/RSJ International Conference on Intelligent Robots and Systems (IROS)*, 2023, pp. 5358–5365.
- [2] C. Cadena, L. Carlone, H. Carrillo, Y. Latif, D. Scaramuzza, J. Neira, I. Reid, and J. J. Leonard, "Past, present, and future of simultaneous localization and mapping: Toward the robust-perception age," *IEEE Transactions on robotics*, vol. 32, no. 6, pp. 1309–1332, 2016.
- [3] Y. Tian, Y. Chang, F. H. Arias, C. Nieto-Granda, J. P. How, and L. Carlone, "Kimera-multi: Robust, distributed, dense metric-semantic slam for multi-robot systems," *IEEE Transactions on Robotics*, vol. 38, no. 4, 2022.
- [4] R. Parasuraman and B.-C. Min, "Consensus control of distributed robots using direction of arrival of wireless signals," in *Distributed Autonomous Robotic Systems: The 14th International Symposium*. Springer, 2019, pp. 17–34.
- [5] S. Chen, D. Yin, and Y. Niu, "A survey of robot swarms' relative localization method," *Sensors*, vol. 22, no. 12, p. 4424, 2022.
- [6] R. Parasuraman, T. Fabry, L. Molinari, K. Kershaw, M. Di Castro, A. Masi, and M. Ferre, "A multi-sensor rssi spatial sensing-based robust stochastic optimization algorithm for enhanced wireless tethering," *Sensors*, vol. 14, no. 12, pp. 23 970–24 003, 2014.
- [7] P. Pandey and R. Parasuraman, "Empirical analysis of bi-directional wi-fi network performance on mobile robots in indoor environments," in *2022 IEEE 95th Vehicular Technology Conference (VTC2022-Spring)*. IEEE, 2022, pp. 1–7.
- [8] E. Latif and R. Parasuraman, "Dgorl: Distributed graph optimization based relative localization of multi-robot systems," in *Distributed Autonomous Robotic Systems (DARS)*, 2022, pp. 243–256.
- [9] D. Tardioli, A. R. Mosteo, L. Riazuelo, J. L. Villarroel, and L. Montano, "Enforcing network connectivity in robot team missions," *The International Journal of Robotics Research*, vol. 29, no. 4, pp. 460–480, 2010.
- [10] E. Latif and R. Parasuraman, "Multi-robot synergistic localization in dynamic environments," in *ISR Europe 2022; 54th International Symposium on Robotics*. VDE, 2022, pp. 1–8.
- [11] J. Fink and V. Kumar, "Online methods for radio signal mapping with mobile robots," in *2010 IEEE International Conference on Robotics and Automation*. IEEE, 2010, pp. 1940–1945.
- [12] M. Xue, W. Sun, H. Yu, H. Tang, A. Lin, X. Zhang, and R. Zimmermann, "Locate the mobile device by enhancing the wifi-based indoor localization model," *IEEE Internet of Things Journal*, vol. 6, no. 5, pp. 8792–8803, 2019.
- [13] S. Wilson, P. Glotfelter, S. Mayya, G. Notomista, Y. Emam, X. Cai, and M. Egerstedt, "The robotarium: Automation of a remotely accessible, multi-robot testbed," *IEEE Robotics and Automation Letters*, vol. 6, no. 2, pp. 2922–2929, 2021.
- [14] A. Prorok, A. Bahr, and A. Martinoli, "Low-cost collaborative localization for large-scale multi-robot systems," in *2012 IEEE International Conference on Robotics and Automation*. Ieee, 2012, pp. 4236–4241.
- [15] T. H. Nguyen, T.-M. Nguyen, and L. Xie, "Flexible and resource-efficient multi-robot collaborative visual-inertial-range localization," *IEEE Robotics and Automation Letters*, vol. 7, no. 2, pp. 928–935, 2021.
- [16] T. R. Wanasinghe, G. K. I. Mann, and R. G. Gosine, "Relative localization approach for combined aerial and ground robotic system," *Journal of Intelligent & Robotic Systems*, vol. 77, pp. 113–133, 2015.

- [17] J. Faigl, T. Krajník, J. Chudoba, L. Přeučil, and M. Saska, "Low-cost embedded system for relative localization in robotic swarms," in *2013 IEEE International Conference on Robotics and Automation*. IEEE, 2013, pp. 993–998.
- [18] A. Wiktor and S. Rock, "Collaborative multi-robot localization in natural terrain*," in *2020 IEEE International Conference on Robotics and Automation (ICRA)*, 2020, pp. 4529–4535.
- [19] C.-H. Hsieh, J.-Y. Chen, and B.-H. Nien, "Deep learning-based indoor localization using received signal strength and channel state information," *IEEE access*, vol. 7, pp. 33 256–33 267, 2019.
- [20] S. Li, C. De Wagter, and G. C. De Croon, "Self-supervised monocular multi-robot relative localization with efficient deep neural networks," in *2022 International Conference on Robotics and Automation (ICRA)*. IEEE, 2022, pp. 9689–9695.
- [21] N. Xu, K. H. Low, J. Chen, K. K. Lim, and E. Ozgul, "Gp-localize: Persistent mobile robot localization using online sparse gaussian process observation model," in *Proceedings of the AAAI Conference on Artificial Intelligence*, vol. 28, no. 1, 2014.
- [22] Z. He, Y. Li, L. Pei, R. Chen, and N. El-Sheimy, "Calibrating multi-channel rss observations for localization using gaussian process," *IEEE Wireless Communications Letters*, vol. 8, no. 4, pp. 1116–1119, 2019.
- [23] A. Quattrini Li, P. K. Penumarthi, J. Banfi, N. Basilico, J. M. O’Kane, I. Rekleitis, S. Nelakuditi, and F. Amigoni, "Multi-robot online sensing strategies for the construction of communication maps," *Autonomous Robots*, vol. 44, pp. 299–319, 2020.
- [24] R. Miyagusuku, A. Yamashita, and H. Asama, "Data information fusion from multiple access points for wifi-based self-localization," *IEEE Robotics and Automation Letters*, vol. 4, no. 2, pp. 269–276, 2018.
- [25] K. Elgui, P. Bianchi, F. Portier, and O. Isson, "Learning methods for rssi-based geolocation: A comparative study," *Pervasive and Mobile Computing*, vol. 67, p. 101199, 2020.
- [26] J. Quinonero-Candela and C. E. Rasmussen, "A unifying view of sparse approximate gaussian process regression," *The Journal of Machine Learning Research*, vol. 6, pp. 1939–1959, 2005.
- [27] H. Hassani, M. Soltanolkotabi, and A. Karbasi, "Gradient methods for submodular maximization," *Advances in Neural Information Processing Systems*, vol. 30, 2017.
- [28] P. Yin, R. A. Srivatsan, Y. Chen, X. Li, H. Zhang, L. Xu, L. Li, Z. Jia, J. Ji, and Y. He, "Mrs-vpr: a multi-resolution sampling based global visual place recognition method," in *2019 International conference on robotics and automation (ICRA)*. IEEE, 2019, pp. 7137–7142.
- [29] N. Jadhav, W. Wang, D. Zhang, S. Kumar, and S. Gil, "Toolbox release: A wifi-based relative bearing framework for robotics," in *2022 IEEE/RSJ International Conference on Intelligent Robots and Systems (IROS)*. IEEE, 2022, pp. 13 714–13 721.
- [30] R. Parashar and R. Parasuraman, "Particle filter based localization of access points using direction of arrival on mobile robots," in *2020 IEEE 92nd Vehicular Technology Conference (VTC2020-Fall)*. IEEE, 2020, pp. 1–6.