

Tell Me Where to Go: A Composable Framework for Context-Aware Embodied Robot Navigation

Harel Biggie

Department of Computer Science
University of Colorado Boulder
harel.biggie@colorado.edu

Ajay Narasimha Mopidevi

Department of Computer Science
University of Colorado Boulder
ajay.mopidevi@colorado.edu

Dusty Woods

Department of Computer Science
University of Colorado Boulder
destin.woods@colorado.edu

Christoffer Heckman

Department of Computer Science
University of Colorado Boulder
christoffer.heckman@colorado.edu

Abstract: Humans have the remarkable ability to navigate through unfamiliar environments by solely relying on our prior knowledge and descriptions of the environment. For robots to perform the same type of navigation, they need to be able to associate natural language descriptions with their associated physical environment with a limited amount of prior knowledge. Recently, Large Language Models (LLMs) have been able to reason over billions of parameters and utilize them in multi-modal chat-based natural language responses. However, LLMs lack real-world awareness and their outputs are not always predictable. In this work, we develop NavCon, a low-bandwidth framework that solves this lack of real-world generalization by creating an intermediate layer between an LLM and a robot navigation framework in the form of Python code. Our intermediate shoehorns the vast prior knowledge inherent in an LLM model into a series of input and output API instructions that a mobile robot can understand. We evaluate our method across four different environments and command classes on a mobile robot and highlight our NavCon’s ability to interpret contextual commands.

Keywords: Natural language, navigation, contextual navigation

1 Introduction

Humans have the remarkable ability to navigate through unfamiliar environments, e.g., in a town or through a building, by relying solely on our priors and descriptions of the environment [1]. Motivated by the difficulties in directing robots in collaborative teams with humans such as those used in search and rescue [2, 3, 4, 5] operations, we aim to develop a framework that allows humans to provide high-bandwidth instructions to robots in the form of natural language.

To achieve this, it is generally required that a robot would associate natural language utterances to the physical world using sensing modalities onboard the robot, a process known as grounding. However, unlike humans, robots are not currently capable of integrating prior experiences into a vast wealth of priors to aid this association.

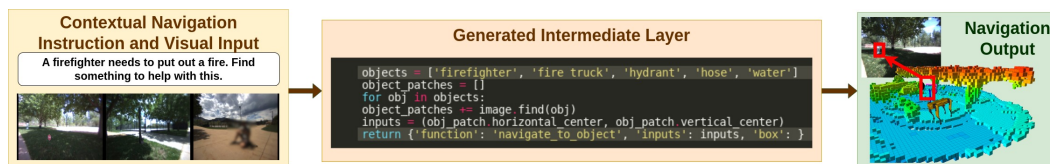


Figure 1: Contextual navigation example for a firefighting situation. We see our compositional framework generates code for the robot to both find and plan to a fire extinguisher.

Recently, Large Language Models (LLMs) [6] have been able to reason over billions of parameters and utilize the results in domains such as dialogue-based responses [7, 8, 9], code generation [10, 11, 12], and multimodal visual question and answering (VQA) tasks [13]. This type of unsupervised learning shows incredible potential for the generalization of prior knowledge but these models lack real-world experience. A lack of physical experience is perhaps one reason why transitioning techniques developed through research in VQA and view-based navigation into embodied agents has not kept pace with the research in these fields.

Additionally, with the current generation of LLMs, it’s inherently challenging to interpret the rationale behind the outputs that are generated by the model. In this work, we address both the grounding and transparency issues using a composable framework designed for robot navigation. Our pipeline extends the reasoning framework for visual inference presented in [14] to an embodied robotic agent. With our composable framework, we leverage LLM priors (GPT-3.5), state-of-the-art object detectors [15], and classical robotic planning algorithms [16, 17, 18] to perform zero-shot natural language based navigation in four unique environments.

Specifically, our contributions are as follows:

- We extend the concept of modular neural networks and define a new framework for composable robot navigation. Our framework requires a minimal uplink for the robot since all of our planning, mapping, and localization is performed onboard.
- We evaluate different 2D input representations to determine an effective way to extract spatial and conceptual knowledge from LLMs.
- We perform extensive real-world experiments in a variety of environments and show that our framework is able to navigate to landmarks based on natural language. Furthermore, the framework is able to deduce appropriate navigational goals from the context of a sentence.

2 Related Works

Grounding Language: Associating natural language with an embodied agent requires grounding utterances to the physical world in which the robot operates. Various approaches have been used to associate language with the physical domain ranging from probabilistic graph-based structures [19, 20, 21] to end-to-end learning-based methods [22]. Graph-based approaches have shown promising results but their generalizability is limited to a fixed training corpus. On the other hand, LLMs have proven to be adept at reasoning over large amounts of unsupervised training data [23, 24] using transformer-based backends [25]. These models also known as foundational models due to their comprehensive knowledge have recently been leveraged for task and motion planning using reinforcement learning on a set of skills [26], and in an end-to-end fashion [22] with object scene representation transformers [27]. While these approaches have made remarkable strides they still suffer from the explainability problem and further they don’t share any of the path planning guarantees that traditional planning methods share [28].

Modular Neural Network Frameworks and Code Synthesis: Modular Neural Networks [29, 30, 31] are remarkably adept at answering questions about images in a task commonly known as VQA [32]. Until recently many of these methods were limited in their ability to generalize to other domains due to the difficulty of generating interfaces between modules. In [14] this was addressed by using recent code generation techniques [33] from LLMs to create these interface layers. Specifically, these modular frameworks enable the generation of code which dictates the interaction between robust object detectors [15, 34, 35, 36, 37], depth estimators [38, 39, 40]. What’s more remarkable is that these LLMs can also utilize existing functions inside of the Python language such as sorting and conditionals without any additional training [41, 42, 12, 24]. Based on these exceptional findings we aim to extend the use of these modular concept-learning style frameworks to the robotic navigation domain.

Path Planning for Robotic Navigation: Path planning for robotic navigation and exploration is a long-studied research area [43, 44] with solutions ranging from sampling-based methods [16, 45]

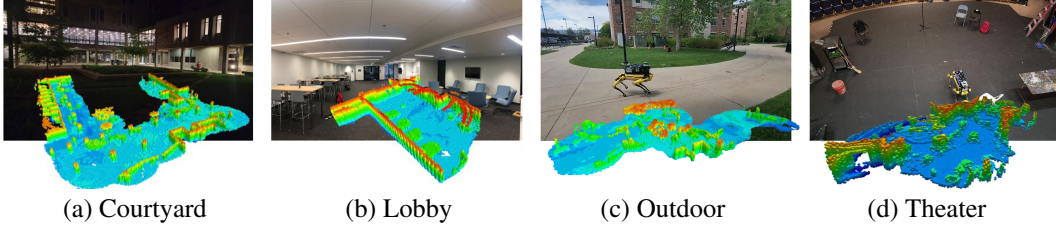


Figure 2: Full maps and representative images from the four testing environments.

to graph-based lattice structures [46]. Variations of these probabilistic approaches are being used for self-driving cars [47], exploration [18, 4, 3, 5] in complex environments. These approaches benefit from probabilistic guarantees on convergence and optimality [16] and adaptability to new environments making them natural choices to utilize in language grounding framework.

Embodied Language-Based Navigation: Recently a few other works have leveraged foundational models for embodied navigation. Clip on Wheels (CoW) is proposed in [48] which combines text and image caption models [49] with frontier-based exploration algorithms [50] to perform object exploration in simulation. In [51] landmark-based navigation is performed using pre-trained visual [48], language, and navigation modules [52]. Visual Language Navigation Maps (VLMaps) [53] learn a spatial language representation by combining RGB video feeds, code generation, and foundational models. SayCan [54], and Palm-E [22] utilize the PALM [55] language model to perform skill-based navigation and end-to-end navigation respectively. In general these methods are not tested on contextual examples, and some require the preprocessing of maps; in contrast, we test on situated examples with an experimental platform and require no situated priors.

3 Methodology

We develop a Navigation with Context Framework (NavCon) that leverages the rich contextual priors of LLMs and creates an executable code layer that interfaces with planning algorithms running on an embodied agent. Drawing on paradigms from modular neural networks [56, 57, 14], and concept learning techniques [58], we define a modular system that takes inputs at various stages in order to fully define a final navigational output for our system. This enables the use of arbitrary intermediate and substitutable layers which can also be executed on a distributed computing infrastructure. Formally, we have a collection of inputs ψ composed of a visual input $v \in V$ an RGB image or multi-perspective collection of images, $m \in M$ a volumetric map of the space to be navigated, and $c \in C$ a natural language navigation command. Our system takes initially as input a command c to generate code γ_c . This code consumes v in order to resolve the grounding problem, i.e., to determine which object is being referred to in c for navigational instructions, as well as m in order to emplace the object into the world around the robot. This outputs $i = \theta(v, m | \gamma_c) \in \mathbb{R}^3$, a 3D waypoint to which navigation will commence in order to output \mathcal{P} a robot trajectory which is a continuous function in \mathbb{R}^3 . A graphical overview of the framework can be found in Figure 3.

Input Representations: Our visual input v is in the form of an RGB image, either a semi-panoramic view or three separately labeled spatial images (left, front, right). Typical inference methods over RGB images [36, 35, 15] reason in 2D over the image. For embodied navigation, we need to reason in 3D and associate different camera viewpoints with their associated 3D spatial relations. Embodied navigation introduces spatial relations that are difficult to reason over in 2D such as “behind”, “in front of”, or “on your right”. To determine an appropriate input representation we evaluate the difference between sending in a concatenated image of all viewpoints (semi-panoramic) from the agent or sending in each frame separately with a spatial definition, i.e., right, front, or left. We find that spatial reasoning is best performed on a concatenated image and we present the details in Section 4.

Intermediate Layer: We generate θ using recent advances in code generation models [10, 42]. We provide a functional set of navigation instructions in the form of a Python API for the code generation model. The full prompt containing the API can be found in the Appendix. These instructions include specifications for how to perform visual inference on the input v using a similar paradigm found in [14]. These API instructions include directions for finding an object, checking if an object has a certain property, etc. Additionally, we provide an API specification for interfacing with our geometric planner, resulting in code generated based on the natural language prompt γ_c .

Planning: We use a graph-based planner first presented in [18, 4] where we provide a navigational endpoint. Specifically, we create a function that takes in the center coordinate p of an object in image space and projects it as a landmark l on a 3D map. The planner uses a sample-and-project approach similar to the one described in [59, 18] for terrain avoidance. Using this strategy, a graph of plans \mathcal{G} is constructed by sampling points parameterized by the robot’s width and length [16]. When a 3D waypoint is input to the planner we select the best path \mathcal{P} from \mathcal{G} , for the robot to follow. If no path exists, we plan to the boundary of the graph and resample until the goal is reached.

Waypoints are passed to the planner using the output i from the intermediate layer. Specifically, image coordinates are translated into waypoints by executing θ and associating the result onto a 3D map m [60] using ray casting. The map m is generated online using [61] and the translation layer θ creates the necessary code to translate between the inputs c, v, m as and the output i . We then plan to the waypoint by selecting the best path from \mathcal{P} .

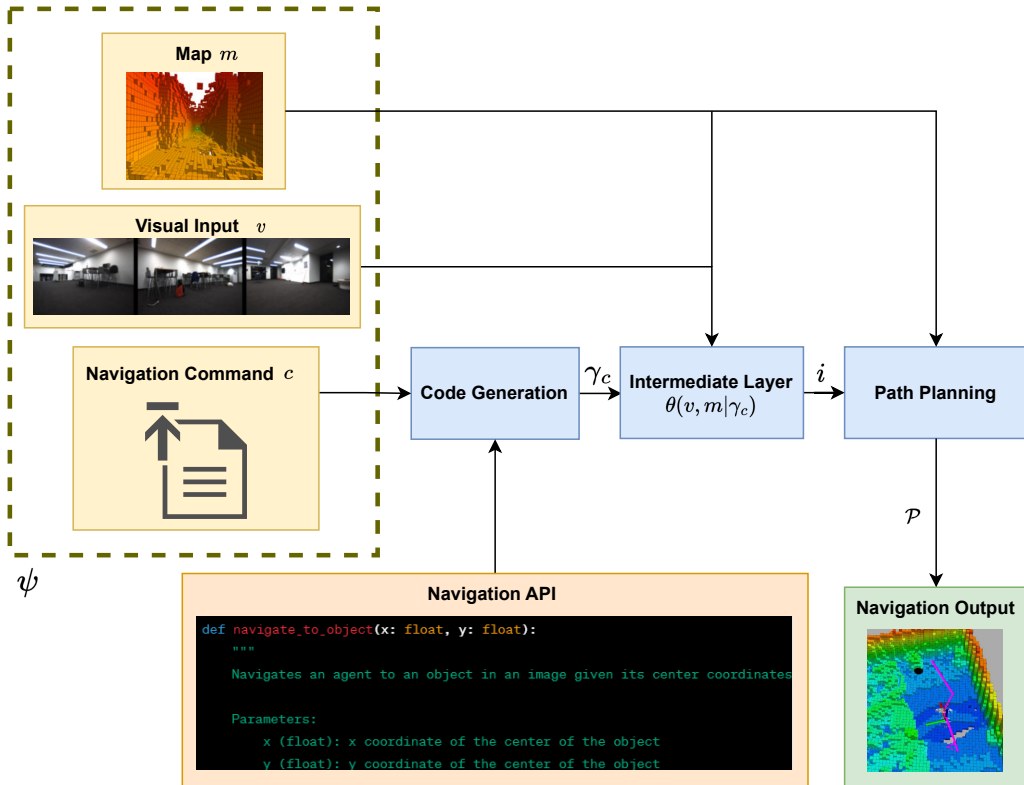


Figure 3: A graphical overview of the full system framework.


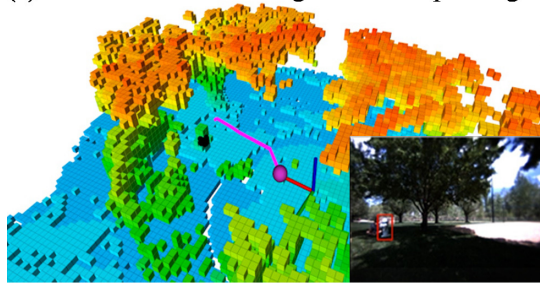
4 Experimental Results

We run two sets of experiments on a Boston Dynamics Spot equipped with a custom sensing suite consisting of a 3D 64 beam Ouster lidar, an imu, and 3 RGB cameras providing a semi-panoramic view of the environment. Our first experiment is designed to determine the best input representation


for the visual layer and the second set tests the ability of our system to perform navigation in a wide variety of real-world environments.

For all of our experiments, we leverage ideas from human concept learning as in [58] to categorize our sentences into four categories: Generic, Specific, Relational, and Contextual. Generic sentences are simply sentences that imply “Go to something”, e.g. “Walk to the backpack.”. Specific sentences include a distinguishing piece of language such as a color attribute that directs the robot to one specific object in the scene. For example, if there are two backpacks, one red, and one black, then a specific sentence would be “Drive to the black backpack.” Relational sentences are any sentences that describe spatial relationships between objects in the scene such as, to the right of, on top of, etc. An example in this category is “Move to the backpack on top of the chair.” Contextual examples, require the robot to interpret the navigational goal based on background information. For instance, the sentence “Find something that can carry water.” requires the robot to know that a cup or a bucket can hold water. Our full list of sentences can be found in the Appendix.

(a) Head towards something that can help firefighters



(c) Run to the person on the ladder



(b) Walk to the right most cone

Figure 4: Example sentences, visual detections, maps, and planned paths.

Encoding spatial relationships into a model which has no concept of the physical world presents significant challenges. We determine an effective scheme for inputting three different viewpoints into the framework through empirical evaluations. Take the sentence, “go to the chair on the right” implies only the right half of the total FOV should be investigated but “Go to the backpack that is to the right of the chair.” could be in any image. To solve these limitations we use two different sets of input representations, the first is all three images stitched together with padding in between frames (A). In this case, we instruct the LLM on the order of the images (left, front, right) and let the model handle the spatial reasoning. In the second case, we process the frames individually (B) and let the model decide which frames to look at. We explicitly prompt the model with example code snippets that solve the difference between “to your right” and “right of” styles of language. at configuration. In this set of experiments, we evaluate the correctness of the generated code as well as if the code produced the correct object in the map m . This scene was created in a classroom setting with good lighting conditions as the emphasis was to evaluate the effect of the input representation. Results for successful code generation and object detections for the two input schemas are summarized in Table 1.

Category	Count	A (%)	B (%)
Generic	12	100	100
Specific	12	91.67	66.67
Relational	15	86.67	53.33
Contextual	11	81.82	45.45
Total	50	90	66

Table 1: Results showing the difference between the concatenated input representation **A** and the sequential representation **B**.

From Table 1 we find that concatenating images significantly outperforms sending in the three frames separately. As expected, in the generic navigation case we are able to achieve 100% success in generating the intermediate layer and for object identification. We see that the individual frame configuration (**B**) begins to break down when reasoning over specific objects. Specifically, the model fails to reason over spatial relations and object ordering when objects appear in more than one frame. For example, taking the sentence “Go to the middle outlet” only works when the three outlets are present in the same camera frame. If the middle outlet is in the front frame but the right outlet is in the right camera frame, this method fails. We explicitly see this in the generated code:

```
outlet_patches.sort(key=lambda x: x.horizontal_center)
middle_outlet = outlet_patches[len(outlet_patches) // 2]
```

where each detected outlet is ordered based on its horizontal coordinate in the image. Since all outlets are merged into the same list the images have overlapping coordinates causing these failures. Configuration **B** struggles with relational sentences between objects for similar reasons.

In our second set of experiments, we evaluate the ability of our framework to navigate in real-world environments. The four environments shown in Figure 2 range from an indoor lobby setting to a dark outdoor courtyard. We select these environments to highlight our framework’s ability to generalize in multiple scenarios. In each environment, we test multiple sentences across the four categories (see the Appendix for the full list of sentences). Sentences are primarily based on landmarks already present in the environment but in some cases, we add additional artifacts to enable more extensive testing.

Category	Count	Code(%)	OD(%)	WP(%)	Path&Exec(%)
Generic	22	100	81.82	68.18	68.18
Specific	19	89.47	89.47	78.95	73.68
Relational	44	70.45	56.82	56.82	56.82
Contextual	29	65.52	41.38	41.38	41.38
Total	114	78.07	63.16	58.77	57.89

Table 2: Summary of category-wise success rate for each of the four command types.

We find that we are able to successfully generate code for navigational plans using a variety of verbs e.g., walk, go, drive, run, etc by leveraging the rich vocabulary knowledge present in foundational models. In fact, we can even say phrases like “shashay to the stop sign” which will be interpreted as a “go to” style navigation command.

Scenes	Count	Code(%)	OD(%)	WP(%)	Path&Exec(%)
Theater	30	90	70	66.67	63.33
Lobby	29	65.52	48.28	44.83	44.83
Outdoor	24	87.5	79.17	70.83	70.83
Courtyard	31	70.97	58.06	54.84	54.84
Total	114	78.07	63.16	58.77	57.89

Table 3: Summary of scene-wise success rate for each of the four command types.

From Tables 2 and 3, we see that for generic objects our framework has a 100% success rate for code generation. In both tables *Code* represents the success of the code generation step, *OD* represents the success of the object detector (GLIP), *WP* is the success of the 3D waypoint projection and *Path&Exec* is the success of the graph-based planning and navigation module. Our failures occurred in the object detection module where either the wrong object was detected or the object was not detected at all. However, since our framework is modular, the object detector can be substituted and as state-of-the-art vision detectors improve our framework will improve in turn. Additional failures occur in the waypoint projection step. These occurred for two reasons. In the first case, the vision system detected further out than the map resulting in projections at the edge of the map rather than the actual object. For the second case, projections missed the correct voxel on the map. This was either due to a ray “clipping” a closer object in the projection process. For longer projections (10–12m), the camera-to-lidar calibration caused enough error to make the projection inaccurate, which could be resolved through mean point clustering. We also note that we observed a 100% success rate in following all planned paths.

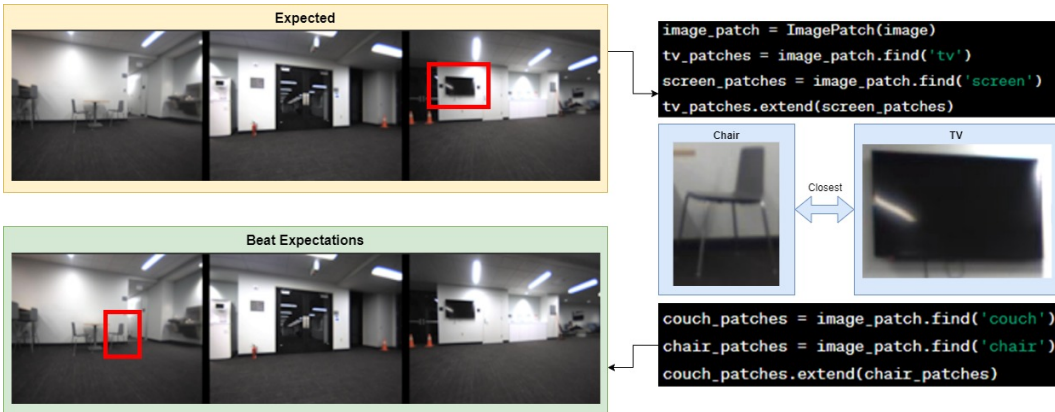


Figure 5: Results for the sentence “Find me somewhere to watch a movie.”

Selected Qualitative Examples:

Leveraging the vast knowledge base encoded into LLMs enables a degree of spatial reasoning and the ability to infer navigation instructions based on the context of the sentence. For example, take the sentence “Find me something to help a firefighter” as shown in Figure 1 requires the robot to identify a list of objects that could help a firefighter and then look for them. From the snippet of the generated code, we see that the robot successfully looks for fire extinguishers and fire hydrants, both of which would aid a firefighter. Additionally, we are able to ask the robot to “Find something to clean up a mess” and it will find a mop or a broom.

What’s more remarkable than simply interpreting correct navigation commands from context is our framework’s ability to leverage foundational models to find better solutions to a task than we as humans would initially try and find. Take for example the sentence “Find me somewhere to watch a movie,” we would expect the robot to go and find a tv or some kind of screen. Of course, the first object the robot looks for is the screen but more remarkably the robot also looks for a chair which is closest to the screen. We can see this in Figure 5 where the generated layer θ explicitly looks for “TVs, screens” and then looks for “chairs” and “couches.”

As powerful as the contextual engine (GPT-3.5) is in our framework, it still has limitations when interpreting the physical world. In Figure 6 we tell the robot to “Run upstairs.” and to no surprise, it will successfully generate code and plan up the stairs. However, when given the utterance “Go to the second floor.” the following code is generated:

```

floor_patches = ImagePatch(image).find('floor')
floor_patches.sort(key=lambda x: x.vertical_center)
if len(floor_patches) < 2:
    return {'function': 'None', 'error': 'Image does not contain at least
        two floors.}
second_floor_patch = floor_patches[1]

```

This code is nonsensical to the actual task because it’s a literal interpretation of the sentence. Counting floors has nothing to do with going to the second story of a building. Examples like these highlight the need for additional methods of encoding 3D spatial reasoning into natural language based embodied navigation frameworks.




Figure 6: Scene used to tell the robot to “Run upstairs” and “Go to the second floor”. The second sentence fails due to the code trying to “count floors”

5 Conclusion and Limitations

NavCon, our composable framework shows remarkable accuracy and performance in generating code that fits the navigation task. In controlled experiments, we achieve 90% accuracy across 50 different sentences. When taken to the real world the, model still performs exceptionally well with zero additional input. This is highlighted by a 70% execution accuracy in large outdoor environments.

While this work makes significant strides toward embodied navigation, we observe many opportunities for future effort. Namely, operating in only 2D space creates challenges for spatial relationships such as “behind” the robot or “to the right of.” Additionally, we are limited by the visual range of the robot: therefore 3D projections need to be exponentially more accurate for both the smaller and further away an object is in the given input image. Finally, large multimodal foundational models are promising, but promise uncertain runtime performance given their lack of availability and scalability. Future work includes extending this framework to include more navigational inputs such as unbounded exploration in a direction or, having the robot explore until a condition is met. We also wish to include a module that operates on 3D maps and a module that supports sequential instructions.

Acknowledgments

This work was supported by USDA-NIFA Award Number 2021-67021-33450 and NSF IIS-HCC Project Number 1764092.

References

- [1] T. P. McNamara, J. K. Hardy, and S. C. Hirtle. Subjective hierarchies in spatial memory. *Journal of Experimental Psychology: Learning, Memory, and Cognition*, 15(2):211, 1989.
- [2] DARPA. DARPA Subterranean Challenge, 2022. URL <https://www.darpa.mil/program/darpa-subterranean-challenge>. <https://www.darpa.mil/program/darpa-subterranean-challenge>.
- [3] A. Agha, K. Otsu, B. Morrell, D. D. Fan, R. Thakker, A. Santamaria-Navarro, S.-K. Kim, A. Bouman, X. Lei, J. Edlund, et al. Nebula: Quest for robotic autonomy in challenging environments; team costar at the darpa subterranean challenge. *arXiv preprint arXiv:2103.11470*, 2021.
- [4] H. Biggie, E. R. Rush, D. G. Riley, S. Ahmad, M. T. Ohradzansky, K. Harlow, M. J. Miles, D. Torres, S. McGuire, E. W. Frew, et al. Flexible supervised autonomy for exploration in subterranean environments. *arXiv preprint arXiv:2301.00771*, 2023.
- [5] M. Tranzatto, T. Miki, M. Dharmadhikari, L. Bernreiter, M. Kulkarni, F. Mascarich, O. Andersson, S. Khattak, M. Hutter, R. Siegwart, et al. Cerberus in the darpa subterranean challenge. *Science Robotics*, 7(66):eabp9742, 2022.
- [6] W. X. Zhao, K. Zhou, J. Li, T. Tang, X. Wang, Y. Hou, Y. Min, B. Zhang, J. Zhang, Z. Dong, et al. A survey of large language models. *arXiv preprint arXiv:2303.18223*, 2023.
- [7] A. Glaese, N. McAleese, M. Trebacz, J. Aslanides, V. Firoiu, T. Ewalds, M. Rauh, L. Weidinger, M. Chadwick, P. Thacker, et al. Improving alignment of dialogue agents via targeted human judgements. *arXiv preprint arXiv:2209.14375*, 2022.
- [8] M. Tsimpoukelli, J. L. Menick, S. Cabi, S. Eslami, O. Vinyals, and F. Hill. Multimodal few-shot learning with frozen language models. *Advances in Neural Information Processing Systems*, 34:200–212, 2021.
- [9] P. Liu, W. Yuan, J. Fu, Z. Jiang, H. Hayashi, and G. Neubig. Pre-train, prompt, and predict: A systematic survey of prompting methods in natural language processing. *ACM Computing Surveys*, 55(9):1–35, 2023.
- [10] M. Chen, J. Tworek, H. Jun, Q. Yuan, H. P. d. O. Pinto, J. Kaplan, H. Edwards, Y. Burda, N. Joseph, G. Brockman, et al. Evaluating large language models trained on code. *arXiv preprint arXiv:2107.03374*, 2021.
- [11] Y. Li, D. Choi, J. Chung, N. Kushman, J. Schrittwieser, R. Leblond, T. Eccles, J. Keeling, F. Gimeno, A. Dal Lago, et al. Competition-level code generation with alphacode. *Science*, 378(6624):1092–1097, 2022.
- [12] F. F. Xu, U. Alon, G. Neubig, and V. J. Hellendoorn. A systematic evaluation of large language models of code. In *Proceedings of the 6th ACM SIGPLAN International Symposium on Machine Programming*, pages 1–10, 2022.
- [13] J.-B. Alayrac, J. Donahue, P. Luc, A. Miech, I. Barr, Y. Hasson, K. Lenc, A. Mensch, K. Millican, M. Reynolds, et al. Flamingo: a visual language model for few-shot learning. *Advances in Neural Information Processing Systems*, 35:23716–23736, 2022.
- [14] D. Surís, S. Menon, and C. Vondrick. Vipergpt: Visual inference via python execution for reasoning. *arXiv preprint arXiv:2303.08128*, 2023.

- [15] L. H. Li, P. Zhang, H. Zhang, J. Yang, C. Li, Y. Zhong, L. Wang, L. Yuan, L. Zhang, J.-N. Hwang, et al. Grounded language-image pre-training. In *Proceedings of the IEEE/CVF Conference on Computer Vision and Pattern Recognition*, pages 10965–10975, 2022.
- [16] S. M. LaValle et al. Rapidly-exploring random trees: A new tool for path planning. 1998.
- [17] T. Dang, M. Tranzatto, S. Khattak, F. Mascarich, K. Alexis, and M. Hutter. Graph-based subterranean exploration path planning using aerial and legged robots. *Journal of Field Robotics*, 37(8):1363–1388, 2020.
- [18] S. Ahmad and J. S. Humbert. Efficient sampling-based planning for subterranean exploration. In *2022 IEEE/RSJ International Conference on Intelligent Robots and Systems (IROS)*, pages 7114–7121. IEEE, 2022.
- [19] S. Tellex, T. Kollar, S. Dickerson, M. Walter, A. Banerjee, S. Teller, and N. Roy. Understanding natural language commands for robotic navigation and mobile manipulation. In *Proceedings of the AAAI Conference on Artificial Intelligence*, volume 25, pages 1507–1514, 2011.
- [20] T. M. Howard, S. Tellex, and N. Roy. A natural language planner interface for mobile manipulators. In *2014 IEEE International Conference on Robotics and Automation (ICRA)*, pages 6652–6659. IEEE, 2014.
- [21] T. Kollar, S. Tellex, D. Roy, and N. Roy. Toward understanding natural language directions. In *2010 5th ACM/IEEE International Conference on Human-Robot Interaction (HRI)*, pages 259–266. IEEE, 2010.
- [22] D. Driess, F. Xia, M. S. Sajjadi, C. Lynch, A. Chowdhery, B. Ichter, A. Wahid, J. Tompson, Q. Vuong, T. Yu, et al. Palm-e: An embodied multimodal language model. *arXiv preprint arXiv:2303.03378*, 2023.
- [23] L. Floridi and M. Chiriatti. Gpt-3: Its nature, scope, limits, and consequences. *Minds and Machines*, 30:681–694, 2020.
- [24] H. Touvron, T. Lavril, G. Izacard, X. Martinet, M.-A. Lachaux, T. Lacroix, B. Rozière, N. Goyal, E. Hambro, F. Azhar, et al. Llama: Open and efficient foundation language models. *arXiv preprint arXiv:2302.13971*, 2023.
- [25] A. Vaswani, N. Shazeer, N. Parmar, J. Uszkoreit, L. Jones, A. N. Gomez, Ł. Kaiser, and I. Polosukhin. Attention is all you need. *Advances in neural information processing systems*, 30, 2017.
- [26] A. Brohan, Y. Chebotar, C. Finn, K. Hausman, A. Herzog, D. Ho, J. Ibarz, A. Irpan, E. Jang, R. Julian, et al. Do as i can, not as i say: Grounding language in robotic affordances. In *Conference on Robot Learning*, pages 287–318. PMLR, 2023.
- [27] M. S. Sajjadi, D. Duckworth, A. Mahendran, S. van Steenkiste, F. Pavetic, M. Lucic, L. J. Guibas, K. Greff, and T. Kipf. Object scene representation transformer. *Advances in Neural Information Processing Systems*, 35:9512–9524, 2022.
- [28] I. Noreen, A. Khan, and Z. Habib. Optimal path planning using rrt* based approaches: a survey and future directions. *International Journal of Advanced Computer Science and Applications*, 7(11), 2016.
- [29] J. Johnson, B. Hariharan, L. Van Der Maaten, J. Hoffman, L. Fei-Fei, C. Lawrence Zitnick, and R. Girshick. Inferring and executing programs for visual reasoning. In *Proceedings of the IEEE international conference on computer vision*, pages 2989–2998, 2017.
- [30] R. Hu, J. Andreas, M. Rohrbach, T. Darrell, and K. Saenko. Learning to reason: End-to-end module networks for visual question answering. In *Proceedings of the IEEE international conference on computer vision*, pages 804–813, 2017.

- [31] K. Yi, J. Wu, C. Gan, A. Torralba, P. Kohli, and J. Tenenbaum. Neural-symbolic vqa: Disentangling reasoning from vision and language understanding. *Advances in neural information processing systems*, 31, 2018.
- [32] S. Antol, A. Agrawal, J. Lu, M. Mitchell, D. Batra, C. L. Zitnick, and D. Parikh. Vqa: Visual question answering. In *Proceedings of the IEEE international conference on computer vision*, pages 2425–2433, 2015.
- [33] A. Madaan, S. Zhou, U. Alon, Y. Yang, and G. Neubig. Language models of code are few-shot commonsense learners. *arXiv preprint arXiv:2210.07128*, 2022.
- [34] J. Li, D. Li, S. Savarese, and S. Hoi. Blip-2: Bootstrapping language-image pre-training with frozen image encoders and large language models. *arXiv preprint arXiv:2301.12597*, 2023.
- [35] K. He, G. Gkioxari, P. Dollár, and R. Girshick. Mask r-cnn. In *Proceedings of the IEEE international conference on computer vision*, pages 2961–2969, 2017.
- [36] J. Redmon, S. Divvala, R. Girshick, and A. Farhadi. You only look once: Unified, real-time object detection. In *Proceedings of the IEEE conference on computer vision and pattern recognition*, pages 779–788, 2016.
- [37] Z. Ge, S. Liu, F. Wang, Z. Li, and J. Sun. Yolox: Exceeding yolo series in 2021. *arXiv preprint arXiv:2107.08430*, 2021.
- [38] R. Ranftl, K. Lasinger, D. Hafner, K. Schindler, and V. Koltun. Towards robust monocular depth estimation: Mixing datasets for zero-shot cross-dataset transfer. *IEEE transactions on pattern analysis and machine intelligence*, 44(3):1623–1637, 2020.
- [39] C. Zhao, Q. Sun, C. Zhang, Y. Tang, and F. Qian. Monocular depth estimation based on deep learning: An overview. *Science China Technological Sciences*, 63(9):1612–1627, 2020.
- [40] S. F. Bhat, I. Alhashim, and P. Wonka. Adabins: Depth estimation using adaptive bins. In *Proceedings of the IEEE/CVF Conference on Computer Vision and Pattern Recognition*, pages 4009–4018, 2021.
- [41] P. Vaithilingam, T. Zhang, and E. L. Glassman. Expectation vs. experience: Evaluating the usability of code generation tools powered by large language models. In *Chi conference on human factors in computing systems extended abstracts*, pages 1–7, 2022.
- [42] E. Nijkamp, B. Pang, H. Hayashi, L. Tu, H. Wang, Y. Zhou, S. Savarese, and C. Xiong. Codegen: An open large language model for code with multi-turn program synthesis. *arXiv preprint arXiv:2203.13474*, 2022.
- [43] T. T. Mac, C. Copot, D. T. Tran, and R. De Keyser. Heuristic approaches in robot path planning: A survey. *Robotics and Autonomous Systems*, 86:13–28, 2016.
- [44] H.-y. Zhang, W.-m. Lin, and A.-x. Chen. Path planning for the mobile robot: A review. *Symmetry*, 10(10):450, 2018.
- [45] S. Karaman, M. R. Walter, A. Perez, E. Frazzoli, and S. Teller. Anytime motion planning using the rrt. In *2011 IEEE international conference on robotics and automation*, pages 1478–1483. IEEE, 2011.
- [46] M. Pivtoraiko, R. A. Knepper, and A. Kelly. Differentially constrained mobile robot motion planning in state lattices. *Journal of Field Robotics*, 26(3):308–333, 2009.
- [47] X. Lan and S. Di Cairano. Continuous curvature path planning for semi-autonomous vehicle maneuvers using rrt. In *2015 European control conference (ECC)*, pages 2360–2365. IEEE, 2015.

- [48] S. Y. Gadre, M. Wortsman, G. Ilharco, L. Schmidt, and S. Song. Clip on wheels: Zero-shot object navigation as object localization and exploration. *arXiv preprint arXiv:2203.10421*, 2022.
- [49] A. Radford, J. W. Kim, C. Hallacy, A. Ramesh, G. Goh, S. Agarwal, G. Sastry, A. Askell, P. Mishkin, J. Clark, et al. Learning transferable visual models from natural language supervision. In *International conference on machine learning*, pages 8748–8763. PMLR, 2021.
- [50] B. Yamauchi. A frontier-based approach for autonomous exploration. In *Proceedings 1997 IEEE International Symposium on Computational Intelligence in Robotics and Automation CIRA'97: Towards New Computational Principles for Robotics and Automation*, pages 146–151. IEEE, 1997.
- [51] D. Shah, B. Osiniński, S. Levine, et al. Lm-nav: Robotic navigation with large pre-trained models of language, vision, and action. In *Conference on Robot Learning*, pages 492–504. PMLR, 2023.
- [52] D. Shah, B. Eysenbach, G. Kahn, N. Rhinehart, and S. Levine. Ving: Learning open-world navigation with visual goals. In *2021 IEEE International Conference on Robotics and Automation (ICRA)*, pages 13215–13222. IEEE, 2021.
- [53] C. Huang, O. Mees, A. Zeng, and W. Burgard. Visual language maps for robot navigation. *arXiv preprint arXiv:2210.05714*, 2022.
- [54] M. Ahn, A. Brohan, N. Brown, Y. Chebotar, O. Cortes, B. David, C. Finn, K. Gopalakrishnan, K. Hausman, A. Herzog, et al. Do as i can, not as i say: Grounding language in robotic affordances. *arXiv preprint arXiv:2204.01691*, 2022.
- [55] A. Chowdhery, S. Narang, J. Devlin, M. Bosma, G. Mishra, A. Roberts, P. Barham, H. W. Chung, C. Sutton, S. Gehrmann, et al. Palm: Scaling language modeling with pathways. *arXiv preprint arXiv:2204.02311*, 2022.
- [56] J. Andreas, M. Rohrbach, T. Darrell, and D. Klein. Neural module networks. In *Proceedings of the IEEE conference on computer vision and pattern recognition*, pages 39–48, 2016.
- [57] T. Gupta and A. Kembhavi. Visual programming: Compositional visual reasoning without training. In *Proceedings of the IEEE/CVF Conference on Computer Vision and Pattern Recognition*, pages 14953–14962, 2023.
- [58] J. Mao, C. Gan, P. Kohli, J. B. Tenenbaum, and J. Wu. The neuro-symbolic concept learner: Interpreting scenes, words, and sentences from natural supervision. *arXiv preprint arXiv:1904.12584*, 2019.
- [59] P. Krüsi, P. Furgale, M. Bosse, and R. Siegwart. Driving on point clouds: Motion planning, trajectory optimization, and terrain assessment in generic nonplanar environments. *Journal of Field Robotics*, 34(5):940–984, 2017.
- [60] A. Hornung, K. M. Wurm, M. Bennewitz, C. Stachniss, and W. Burgard. Octomap: An efficient probabilistic 3d mapping framework based on octrees. *Autonomous robots*, 34:189–206, 2013.
- [61] T. Shan, B. Englot, D. Meyers, W. Wang, C. Ratti, and D. Rus. Lio-sam: Tightly-coupled lidar inertial odometry via smoothing and mapping. In *2020 IEEE/RSJ international conference on intelligent robots and systems (IROS)*, pages 5135–5142. IEEE, 2020.

Table 4: Scene-01: Theater

Category	Scene	Code	OD	WP	Path& Exec
Generic	Drive to the helmet	Pass	Pass	Pass	Pass
Generic	Navigate to the mop	Pass	Pass	Pass	Pass
Generic	Go to the vacuum	Pass	Fail	Fail	Fail
Generic	Walk to the table	Pass	Pass	Pass	Pass
Generic	Go to the fire extinguisher	Pass	Pass	Pass	Pass
Generic	Walk to the saw	Pass	Fail	Fail	Fail
Specific	Go to the red backpack	Pass	Pass	Pass	Pass
Specific	Move to the orange bucket	Pass	Pass	Pass	Pass
Specific	Drive to the chair on the right	Pass	Pass	Pass	Fail
Specific	Walk to the white fan	Pass	Pass	Pass	Pass
Specific	Navigate to the black fan	Pass	Pass	Pass	Pass
Specific	Navigate to the black speaker	Pass	Pass	Pass	Pass
Specific	Run to the red bag	Pass	Pass	Fail	Fail
Specific	Move to the black chair in front of you	Pass	Pass	Pass	Pass
Specific	Walk to the blue chair	Pass	Pass	Pass	Pass
Relational	Go to the chair with the black backpack on it	Pass	Pass	Pass	Pass
Relational	Go to the chair with the helmet on it	Pass	Pass	Pass	Pass
Relational	Go to the backpack next to the chair	Pass	Fail	Fail	Fail
Relational	Go to the backpack in front of the ladder	Pass	Pass	Pass	Pass
Relational	Run to the person on the ladder	Pass	Pass	Pass	Pass
Relational	Drive to the man sitting on the table	Pass	Pass	Pass	Pass
Relational	Go to the third chair from the left	Pass	Pass	Pass	Pass
Contextual	Go to something that can carry water	Pass	Pass	Pass	Pass
Contextual	Navigate to the somethings that can wash the floor	Fail	Fail	Fail	Fail
Contextual	My floor is dirty. Go to something that can fix it	Fail	Fail	Fail	Fail
Contextual	Go somewhere that I throw something in	Pass	Pass	Pass	Pass
Contextual	Walk to something that put out the fire	Pass	Fail	Fail	Fail
Contextual	Go to something that can cool me down	Pass	Fail	Fail	Fail
Contextual	Go to something white that can cool me down	Fail	Fail	Fail	Fail
Contextual	I am in the mood to listen to music. Go to something that can do that	Pass	Fail	Fail	Fail

6 Appendix

6.1 Navigation Prompts

The framework is tested on 4 different real-world environments. Further details about each of the environments are listed below:

- **Theater**, an indoor environment simulating a stage-like environment during set construction.
- **Lobby**, an indoor environment, mostly occupied with chairs and tables, posing more challenges in distinguishing specific objects and planning
- **Outdoor**, a larger environment with objects such as trees, cars, bikes, and sporting areas.
- **Courtyard**, an outdoor environment tested at night to challenge the framework with low-light images.

Along with the general objects present in the scene, we placed some additional items like backpacks, shoes, and cones into the scene. All the prompts tested in these 4 different environments are presented in Tables 4, 5, 6, and 7. For each of the prompts, we also highlighted whether each step succeeded or not.

Table 5: Scene-02: Lobby

Category	Scene	Code	OD	WP	Path& Exec
Generic	Run to the trash bag	Pass	Pass	Pass	Pass
Generic	Navigate to the water fountain	Pass	Fail	Fail	Fail
Generic	Drive to the broom	Pass	Pass	Pass	Pass
Generic	Walk to monitor	Pass	Pass	Fail	Fail
Specific	Walk to the tiny monitor	Fail	Fail	Fail	Fail
Specific	Walk to the smallest monitor	Pass	Pass	Pass	Pass
Relational	Walk to the right most cone	Pass	Pass	Pass	Pass
Relational	Walk to the table with the can on it	Pass	Fail	Fail	Fail
Relational	Walk to the table next to the red backpack	Pass	Pass	Pass	Pass
Relational	Go the blue chair with the backpack on it	Pass	Pass	Pass	Pass
Relational	Walk to the leftmost table	Pass	Fail	Fail	Fail
Relational	Go to backpack closest to the shoe	Pass	Pass	Pass	Pass
Relational	Walk to shoe next to the red backpack	Pass	Pass	Pass	Pass
Relational	Remove the trash from the floor	Fail	Fail	Fail	Fail
Relational	Walk to the table with the monitor	Fail	Fail	Fail	Fail
Relational	Drive to the closest monitor to the table	Pass	Pass	Pass	Pass
Relational	Go to the table with the bottle on it	Fail	Fail	Fail	Fail
Relational	Go to the bottle on top of the table	Pass	Pass	Pass	Pass
Relational	Go to the TV closest to the person	Pass	Pass	Pass	Pass
Relational	Go to the person wearing a blue shirt	Pass	Fail	Fail	Fail
Relational	Run to to the chair with the blue coat	Pass	Fail	Fail	Fail
Relational	Move to the backpack on the chair	Fail	Fail	Fail	Fail
Relational	Move to the black backpack on the chair	Fail	Fail	Fail	Fail
Relational	Drive to the chair with the backpack on it that is not red	Fail	Fail	Fail	Fail
Contextual	Find something that can help firefighters	Pass	Pass	Pass	Pass
Contextual	Go to something that can clean the dirty floor	Fail	Fail	Fail	Fail
Contextual	I am thirsty. Walk to somewhere this can be fixed	Fail	Fail	Fail	Fail
Contextual	Go to a place where I can watch a movie	Pass	Pass	Pass	Pass
Contextual	Drive to a place where I can watch a video	Fail	Fail	Fail	Fail

All the prompts used in classroom environment for testing the two different input representations A & B are presented in Table 8.

Table 6: Scene-03: Outdoor

Category	Scene	Code	OD	WP	Path& Exec
Generic	Wander to fire hydrant	Pass	Pass	Pass	Pass
Generic	Step towards the grill	Pass	Fail	Fail	Fail
Generic	Walk to the skateboard	Pass	Pass	Pass	Pass
Generic	Walk to the bike	Pass	Pass	Fail	Fail
Generic	Walk to the bike	Pass	Pass	Pass	Pass
Generic	Go to bike rack	Pass	Pass	Pass	Pass
Generic	Go to the sign	Pass	Pass	Fail	Fail
Generic	Go to the bench	Pass	Pass	Pass	Pass
Specific	Sashay to the stop sign	Pass	Pass	Pass	Pass
Specific	Go to the basketball hoop	Pass	Pass	Pass	Pass
Specific	Roam towards the blue car	Pass	Pass	Pass	Pass
Specific	Trot towards the red bag	Pass	Pass	Pass	Pass
Specific	Go to the red object generically	Fail	Fail	Fail	Fail
Relational	Proceed to the middle cone	Pass	Pass	Pass	Pass
Relational	Journey to the tree next to the backpack	Fail	Fail	Fail	Fail
Relational	Trek to the backpack by the tree	Pass	Pass	Pass	Pass
Contextual	A firefighter needs water. Walk to a source of water	Pass	Fail	Fail	Fail
Contextual	Head towards something that can help firefighters	Pass	Pass	Pass	Pass
Contextual	You are a dog that needs to mark its territory. Go to a place that can do this	Pass	Pass	Pass	Pass
Contextual	You are carrying trash, Find somewhere to dump	Pass	Pass	Pass	Pass
Contextual	Find me something to do a kick flip on	Pass	Pass	Pass	Pass
Contextual	I want to shoot some hoops. Take me there	Fail	Fail	Fail	Fail
Contextual	Move to a faster mode of transportation	Pass	Pass	Pass	Pass
Contextual	Head to the fastest mode of transportation	Pass	Pass	Pass	Pass

Table 7: Scene-04: Courtyard

Category	Scene	Code	OD	WP	Path& Exec
Generic	Run to the door	Pass	Pass	Pass	Pass
Generic	Run towards the backpack	Pass	Pass	Pass	Pass
Generic	Drive to the wagon	Pass	Pass	Pass	Pass
Generic	Navigate to the stairs	Pass	Pass	Pass	Pass
Specific	Proceed towards the garbage can on the right	Pass	Pass	Pass	Pass
Specific	Stroll to the recycle bin on the left	Pass	Pass	Fail	Fail
Specific	Sprint to the picnic table	Pass	Pass	Pass	Pass
Relational	Go to the bench with water container	Pass	Pass	Pass	Pass
Relational	Walk to the bench with nothing on it	Pass	Pass	Pass	Pass
Relational	Proceed to the bench with most objects on it	Fail	Fail	Fail	Fail
Relational	Move towards the backpack farthest from the bench	Pass	Fail	Fail	Fail
Relational	Head towards the middle cone	Fail	Fail	Fail	Fail
Relational	Head towards to middle cone in the row of cones	Pass	Pass	Pass	Pass
Relational	Go to the table with only 1 chair	Fail	Fail	Fail	Fail
Relational	Go to the table with only 1 chair. There are multiple groups of chairs multiple tables	Pass	Pass	Pass	Pass
Relational	Step towards the column closest to the cart	Pass	Pass	Pass	Pass
Relational	Move to the largest group of benches	Pass	Pass	Pass	Pass
Relational	Walk towards the table with the umbrella	Fail	Fail	Fail	Fail
Relational	Walk towards the table with the umbrella	Pass	Pass	Pass	Pass
Relational	Drive to the table without any chairs	Pass	Pass	Pass	Pass
Relational	Walk to black table with 6 chairs	Fail	Fail	Fail	Fail
Relational	Walk to the table with most chairs	Pass	Pass	Pass	Pass
Relational	Navigate to the table with the backpack	Fail	Fail	Fail	Fail
Contextual	Go to nearest entrance to the building	Fail	Fail	Fail	Fail
Contextual	Go to something that you would hold open for someone elderly	Pass	Fail	Fail	Fail
Contextual	Go to something that will make it easy to carry heavy luggage	Pass	Fail	Fail	Fail
Contextual	Go to somewhere I can eat my lunch	Pass	Fail	Fail	Fail
Contextual	Go up to the second floor	Fail	Fail	Fail	Fail
Contextual	Go find something to climb	Fail	Fail	Fail	Fail
Contextual	Run upstairs	Pass	Pass	Pass	Pass
Contextual	Find me somewhere to park my bike	Pass	Pass	Pass	Pass

Table 8: Scene-05: Classroom

Category	Sentence	A	B
Generic	Go to the backpack	Pass	Pass
Generic	Move towards the backpack	Pass	Pass
Generic	Drive to the backpack	Pass	Pass
Generic	Run towards the backpack	Pass	Pass
Generic	Go to the cone	Pass	Pass
Generic	Go to conical traffic delineator	Pass	Pass
Generic	Go to the trash can	Pass	Pass
Generic	Walk to the whiteboard	Pass	Pass
Generic	Proceed to the broom	Pass	Pass
Generic	Trek towards the wagon	Pass	Pass
Generic	Find paper towels	Pass	Pass
Generic	Go to the outlet	Pass	Pass
Specific	Go to the red backpack	Pass	Pass
Specific	Go to the black backpack	Pass	Pass
Specific	Navigate to the backpack on the left	Pass	Pass
Specific	Drive to the backpack on the right	Pass	Pass
Specific	Go to the whiteboard in front of you	Pass	Pass
Specific	Move to the whiteboard on your right	Pass	Pass
Specific	Move to the whiteboard on the right	Pass	Fail
Specific	Go to the backpack on your right	Pass	Pass
Specific	Walk to the backpack on the left	Pass	Fail
Specific	Go to the leftmost backpack on the right	Pass	Fail
Specific	Go to the orange cone on your right	Fail	Pass
Specific	Go to the middle outlet	Pass	Fail
Relational	Go to backpack to the right of the red backpack	Pass	Pass
Relational	Drive to the backpack that is to the left of the black backpack	Pass	Fail
Relational	Walk to the bag that is next to the black bag	Fail	Fail
Relational	Move towards the backpack under the whiteboard	Pass	Pass
Relational	Walk to the backpack on the chair	Pass	Pass
Relational	Go to the chair with the backpack	Pass	Fail
Relational	Walk to the backpack on top of the chair	Pass	Fail
Relational	Run to the rightmost backpack	Pass	Pass
Relational	Walk to the leftmost backpack	Pass	Pass
Relational	Go to the middle chair	Pass	Fail
Relational	Go to the leftmost backpack on your right	Fail	Pass
Relational	Go to the middle chair in the row of chairs	Pass	Pass
Relational	Go to the backpack to the left of the cone	Pass	Fail
Relational	Go the cone to the left of the backpack	Pass	Pass
Relational	Go to the second chair from the left	Pass	Fail
Contextual	Go to somewhere I can sit down	Pass	Pass
Contextual	Find a place for me to rest	Pass	Fail
Contextual	Go to somewhere I can speak from	Pass	Fail
Contextual	Find a place to store cleaning supplies	Pass	Fail
Contextual	Find me something to write on	Pass	Pass
Contextual	My friend has question. Go to somewhere you can explain the answer to him	Fail	Fail
Contextual	I spilled a lot of sand. Find me something to pick up my mess	Pass	Pass
Contextual	Walk to something I can put my laptop in	Fail	Fail
Contextual	I spilled water. Find me something to clean this up	Pass	Fail
Contextual	Go to somewhere I can google something	Pass	Pass
Contextual	Go to somewhere I can charge my phone	Pass	Pass

6.2 Code Prompt

Navigation Prompt for the concatenated single image input. We leverage the original prompts presented in [14].

```
import math

class ImagePatch:
    """A Python class containing a crop of an image centered around a
    particular object, as well as relevant information.
    Attributes
    -----
    cropped_image : array_like
        An array-like of the cropped image taken from the original image.
    left, lower, right, upper : int
        An int describing the position of the (left/lower/right/upper)
        border of the crop's bounding box in the original image.
    frame: name of camera frame

    Methods
    -----
    find(object_name: str)->List[ImagePatch]
        Returns a list of new ImagePatch objects containing crops of the
        image centered around any objects found in the
        image matching the object_name.
    exists(object_name: str)->bool
        Returns True if the object specified by object_name is found in the
        image, and False otherwise.
    verify_property(property: str)->bool
        Returns True if the property is met, and False otherwise.
    best_text_match(option_list: List[str], prefix: str)->str
        Returns the string that best matches the image.
    simple_query(question: str=None)->str
        Returns the answer to a basic question asked about the image. If no
        question is provided, returns the answer to "What is this?".
    llm_query(question: str, long_answer: bool)->str
        References a large language model (e.g., GPT) to produce a response
        to the given question. Default is short-form answers, can be
        made long-form responses with the long_answer flag.
    compute_depth()->float
        Returns the median depth of the image crop.
    crop(left: int, lower: int, right: int, upper: int)->ImagePatch
        Returns a new ImagePatch object containing a crop of the image at
        the given coordinates.
    """

    def __init__(self, image, left: int = None, lower: int = None, right:
int = None, upper: int = None, frame = None):
        """Initializes an ImagePatch object by cropping the image at the
        given coordinates and stores the coordinates as
        attributes. If no coordinates are provided, the image is left
        unmodified, and the coordinates are set to the
        dimensions of the image.
        Parameters
        -----
        image : array_like
            An array-like of the original image.
        left, lower, right, upper : int
```

```

        An int describing the position of the (left/lower/right/upper)
        border of the crop's bounding box in the original image.
    """
    if left is None and right is None and upper is None and lower is
    None:
        self.cropped_image = image
        self.left = 0
        self.lower = 0
        self.right = image.shape[2] # width
        self.upper = image.shape[1] # height
    else:
        self.cropped_image = image[:, lower:upper, left:right]
        self.left = left
        self.upper = upper
        self.right = right
        self.lower = lower

    self.width = self.cropped_image.shape[2]
    self.height = self.cropped_image.shape[1]

    self.horizontal_center = (self.left + self.right) / 2
    self.vertical_center = (self.lower + self.upper) / 2

    self.frame = frame

def find(self, object_name: str) -> List[ImagePatch]:
    """Returns a list of ImagePatch objects matching object_name
    contained in the crop if any are found.
    Otherwise, returns an empty list.
    Parameters
    -----
    object_name : str
        the name of the object to be found

    Returns
    -----
    List[ImagePatch]
        a list of ImagePatch objects matching object_name contained in
        the crop

    Examples
    -----
    >>> # return the foo
    >>> def execute_command(image) -> List[ImagePatch]:
    >>> image_patch = ImagePatch(image)
    >>> foo_patches = image_patch.find("foo")
    >>> return foo_patches
    """
    return find_in_image(self.cropped_image, object_name)

def exists(self, object_name: str) -> bool:
    """Returns True if the object specified by object_name is found in
    the image, and False otherwise.
    Parameters
    -----
    object_name : str
        A string describing the name of the object to be found in the
        image.

```

Examples

```
>>> # Are there both foos and garply bars in the photo?
>>> def execute_command(image)->str:
>>> image_patch = ImagePatch(image)
>>> is_foo = image_patch.exists("foo")
>>> is_garply_bar = image_patch.exists("garply bar")
>>> return bool_to_yneso(is_foo and is_garply_bar)
"""
return len(self.find(object_name)) > 0
```

```
def verify_property(self, object_name: str, visual_property: str) ->
bool:
```

```
"""Returns True if the object possesses the visual property, and
False otherwise.
Differs from 'exists' in that it presupposes the existence of the
object specified by object_name, instead checking whether the
object possesses the property.
```

Parameters

object_name : str

A string describing the name of the object to be found in the image.

visual_property : str

A string describing the simple visual property (e.g., color, shape, material) to be checked.

Examples

```
>>> # Do the letters have blue color?
>>> def execute_command(image) -> str:
>>> image_patch = ImagePatch(image)
>>> letters_patches = image_patch.find("letters")
>>> # Question assumes only one letter patch
>>> return bool_to_yneso(letters_patches[0].verify_property("letters",
"blue"))
"""
return verify_property(self.cropped_image, object_name, property)
```

```
def best_text_match(self, option_list: List[str]) -> str:
```

```
"""Returns the string that best matches the image.
```

Parameters

option_list : str

A list with the names of the different options

prefix : str

A string with the prefixes to append to the options

Examples

```
>>> # Is the foo gold or white?
>>> def execute_command(image)->str:
>>> image_patch = ImagePatch(image)
>>> foo_patches = image_patch.find("foo")
>>> # Question assumes one foo patch
>>> return foo_patches[0].best_text_match(["gold", "white"])
"""
return best_text_match(self.cropped_image, option_list)
```

```

def simple_query(self, question: str = None) -> str:
    """Returns the answer to a basic question asked about the image. If
    no question is provided, returns the answer
    to "What is this?". The questions are about basic perception, and
    are not meant to be used for complex reasoning
    or external knowledge.
    Parameters
    -----
    question : str
        A string describing the question to be asked.

    Examples
    -----

    >>> # Which kind of baz is not fredding?
    >>> def execute_command(image) -> str:
    >>> image_patch = ImagePatch(image)
    >>> baz_patches = image_patch.find("baz")
    >>> for baz_patch in baz_patches:
    >>> if not baz_patch.verify_property("baz", "fredding"):
    >>> return baz_patch.simple_query("What is this baz?")

    >>> # What color is the foo?
    >>> def execute_command(image) -> str:
    >>> image_patch = ImagePatch(image)
    >>> foo_patches = image_patch.find("foo")
    >>> foo_patch = foo_patches[0]
    >>> return foo_patch.simple_query("What is the color?")

    >>> # Is the second bar from the left quuxy?
    >>> def execute_command(image) -> str:
    >>> image_patch = ImagePatch(image)
    >>> bar_patches = image_patch.find("bar")
    >>> bar_patches.sort(key=lambda x: x.horizontal_center)
    >>> bar_patch = bar_patches[1]
    >>> return bar_patch.simple_query("Is the bar quuxy?")
    """
    return simple_query(self.cropped_image, question)

def compute_depth(self):
    """Returns the median depth of the image crop
    Parameters
    -----
    Returns
    -----
    float
        the median depth of the image crop

    Examples
    -----

    >>> # the bar furthest away
    >>> def execute_command(image)->ImagePatch:
    >>> image_patch = ImagePatch(image)
    >>> bar_patches = image_patch.find("bar")
    >>> bar_patches.sort(key=lambda bar: bar.compute_depth())
    >>> return bar_patches[-1]
    """
    depth_map = compute_depth(self.cropped_image)
    return depth_map.median()

```

```

def crop(self, left: int, lower: int, right: int, upper: int) ->
    ImagePatch:
    """Returns a new ImagePatch cropped from the current ImagePatch.
    Parameters
    -----
    left, lower, right, upper : int
        The (left/lower/right/upper)most pixel of the cropped image.
    -----
    """
    return ImagePatch(self.cropped_image, left, lower, right, upper,
        self.frame)

def overlaps_with(self, left, lower, right, upper):
    """Returns True if a crop with the given coordinates overlaps with
    this one,
    else False.
    Parameters
    -----
    left, lower, right, upper : int
        the (left/lower/right/upper) border of the crop to be checked

    Returns
    -----
    bool
        True if a crop with the given coordinates overlaps with this one
        , else False

    Examples
    -----
    >>> # black foo on top of the qux
    >>> def execute_command(image) -> ImagePatch:
    >>> image_patch = ImagePatch(image)
    >>> qux_patches = image_patch.find("qux")
    >>> qux_patch = qux_patches[0]
    >>> foo_patches = image_patch.find("black foo")
    >>> for foo in foo_patches:
    >>> if foo.vertical_center > qux_patch.vertical_center
    >>> return foo
    """
    return self.left <= right and self.right >= left and self.lower <=
        upper and self.upper >= lower

def best_image_match(list_patches: List[ImagePatch], content: List[str],
    return_index=False) -> Union[ImagePatch, int]:
    """Returns the patch most likely to contain the content.
    Parameters
    -----
    list_patches : List[ImagePatch]
    content : List[str]
        the object of interest
    return_index : bool
        if True, returns the index of the patch most likely to contain the
        object

    Returns
    -----
    int
        Patch most likely to contain the object

```

```

    """
    return best_image_match(list_patches, content, return_index)

def distance(patch_a: ImagePatch, patch_b: ImagePatch) -> float:
    """
    Returns the distance between the edges of two ImagePatches. If the
    patches overlap, it returns a negative distance
    corresponding to the negative intersection over union.

    Parameters
    -----
    patch_a : ImagePatch
    patch_b : ImagePatch

    Examples
    -----
    # Return the qux that is closest to the foo
    >>> def execute_command(image):
    >>> image_patch = ImagePatch(image)
    >>> qux_patches = image_patch.find('qux')
    >>> foo_patches = image_patch.find('foo')
    >>> foo_patch = foo_patches[0]
    >>> qux_patches.sort(key=lambda x: distance(x, foo_patch))
    >>> return qux_patches[0]
    """
    return distance(patch_a, patch_b)

def bool_to_yesno(bool_answer: bool) -> str:
    return "yes" if bool_answer else "no"

def coerce_to_numeric(string):
    """
    This function takes a string as input and returns a float after removing
    any non-numeric characters.
    If the input string contains a range (e.g. "10-15"), it returns the
    first value in the range.
    """
    return coerce_to_numeric(string)

### Nav Client
"""
Navigates an agent to an object in an image given its center coordinates
Parameters
-----
    x : x coordinate of the center of the object
    y : y coordinate of the center of the object
"""
Examples
-----
    >>> # Go to the blue foo.
    >>> def execute_command(image)
    >>> image_patch = ImagePatch(image)
    >>> foo_patches = image_patch.find("foo")
    >>> # Verify visual property
    >>> blue_color_patches = []
    >>> for foo_patch in foo_patches:

```

```

>>> if verify_property(blue, "color")
>>> blue_color_patches.append(foo_patch)
>>> inputs = (blue_color_patches[0].horizontal_center,
             blue_color_patches[0].vertical_center)
>>> return {'function': 'nav_function', 'inputs': inputs, 'box': [
             blue_color_patches[0].left, blue_color_patches[0].lower,
             blue_color_patches[0].right, blue_color_patches.upper]}
"""
def navigate_to_object(double x, double y):
"""

```

Write a function using Python **and/or** the ImagePatch **class** (above) that could be executed to provide an answer to the query by calling one of the functions **in** the Nav Client (navigate_to_object). Note using the ImagePatch **is not required for all** queries. If the query **is not** relevant to navigation, **return None for** the function **and** a string describing the problem.

Consider the following guidelines:

- Use base Python (comparison, sorting) **for** basic logical operations, left/right/up/down, math, etc.
- Use the llm_query function to **access** external information **and** answer informational questions **not** concerning the image.
- All properties such as color should be verified using the verify_property function. "go to the blue foo" implies "go to foo if foo is blue"
- The output of this function should be a **dict** {function: 'function in the nav client', inputs: 'inputs to the chosen nav client function', box: [left, lower, right, upper]}, **or for** an error {function: 'None', error: 'message describing the problem'}
- If more than one **object is** found pick the best match

Query: INSERT_QUERY_HERE