

# Object Detection in Hyperspectral Image via Unified Spectral-Spatial Feature Aggregation

Xiao He, Chang Tang, *Senior Member, IEEE*, Xinwang Liu, *Senior Member, IEEE*,  
Wei Zhang, Kun Sun, *Member, IEEE*, Jiangfeng Xu

**Abstract**—Deep learning-based hyperspectral image (HSI) classification and object detection techniques have gained significant attention due to their vital role in image content analysis, interpretation, and wider HSI applications. However, current hyperspectral object detection approaches predominantly emphasize either spectral or spatial information, overlooking the valuable complementary relationship between these two aspects. In this study, we present a novel Spectral-Spatial Aggregation (S2ADet) object detector that effectively harnesses the rich spectral and spatial complementary information inherent in hyperspectral images. S2ADet comprises a hyperspectral information decoupling (HID) module, a two-stream feature extraction network, and a one-stage detection head. The HID module processes hyperspectral images by aggregating spectral and spatial information via band selection and principal components analysis, consequently reducing redundancy. Based on the acquired spatial and spectral aggregation information, we propose a feature aggregation two-stream network for interacting spectral-spatial features. Furthermore, to address the limitations of existing databases, we annotate an extensive dataset, designated as HOD3K, containing 3,242 hyperspectral images captured across diverse real-world scenes and encompassing three object classes. These images possess a resolution of 512x256 pixels and cover 16 bands ranging from 470 nm to 620 nm. Comprehensive experiments on two datasets demonstrate that S2ADet surpasses existing state-of-the-art methods, achieving robust and reliable results. The demo code and dataset of this work are publicly available at <https://github.com/hexiao-cs/S2ADet>.

**Index Terms**—Hyperspectral image object detection, deep learning, feature fusion, spectral-spatial aggregation.

## I. INTRODUCTION

OBJECT detection is a crucial task that involves identifying objects belonging to specific classes within images. It has a wide range of applications in various domains, including remote sensing [1], autonomous driving [2], and medical analysis [3]. Over the past few decades, significant efforts have been made to improve object detection performance for RGB images [4]–[6]. However, hyperspectral images offer several

advantages over RGB images. Hyperspectral images can capture more intrinsic properties of object materials, enabling fine-grained object detection [7]–[10]. Hence, hyperspectral detection has garnered substantial attention in the community.

Hyperspectral detection exhibits a pivotal role in remote sensing applications by identifying specific materials or objects in hyperspectral images through spectral features. Recent research by Rui et al. [11], Chang et al. [12], and Dong et al. [13] primarily rely on either pixel-level spectral information or correlation information between neighboring pixels. These approaches are divided into two main categories: statistical distribution and subspace models. Statistical distribution models, as described by Shang et al. [14] and Chang et al. [15], assume that the background of the image conforms to a multivariate normal distribution. These models detect anomalous pixels by comparing them to the center of the background distribution, enabling the detection of potential objects within the anomalous pixel region. On the other hand, subspace models [14], [16], [17] typically involve designing a linear filter that minimizes the output energy while satisfying a constraint equation. This approach allows for identifying subspaces containing the signal of interest, leading to accurate hyperspectral target detection. Hyperspectral object detection is a broader concept that does not require knowledge of the spectral characteristics of the target of interest. Recently, Yan et al. [18] introduced a pioneering deep learning method for leveraging the spatial attributes of hyperspectral images in object detection. Moreover, they curated a dataset (HOD-1) for hyperspectral image object detection, comprising 454 images with annotated bounding boxes that tightly encircle the edges of the objects. HOD-1 is the first hyperspectral object detection dataset to the best of our knowledge.

However, most current hyperspectral detection methods primarily rely on the spectral information of specific image bands to identify materials, neglecting the critical semantic information contained in the spatial dimension of hyperspectral images. In contrast, existing deep learning-based hyperspectral object detection methods focus on the spatial information of hyperspectral images and do not consider the rich spectral semantic information available in hyperspectral images. Furthermore, as hyperspectral images in adjacent bands are highly similar, they contain significant redundant information. Simply inputting them into the feature extractor can significantly hinder detection performance.

To address this challenge, we propose S2ADet, a novel hyperspectral object detector with a two-stream spectral-spatial feature aggregation approach to detect objects in hyperspec-

This work was supported in part by the National Natural Science Foundation of China (No. 62076228 and 62176242), and in part by the Natural Natural Science Foundation of Shandong Province (No. ZR2021LZH001).

X. He, C. Tang and K. Sun are with the school of computer, China University of Geosciences, Wuhan, China. E-mail: {xiaoh, tangchang, sunkun}@cug.edu.cn.

X. Liu is with the school of computer, National University of Defense Technology, Changsha 410073, China. E-mail: xinwangliu@nudt.edu.cn.

W. Zhang is with Shandong Provincial Key Laboratory of Computer Networks, Shandong Computer Science Center (National Supercomputing Center in Jinan), Qilu University of Technology (Shandong Academy of Sciences), Jinan 250000, China. E-mail: wzhang@qlu.edu.cn.

J. Xu is with the Hexagon AB. E-mail: jiangfeng.xu@hexagon.com.

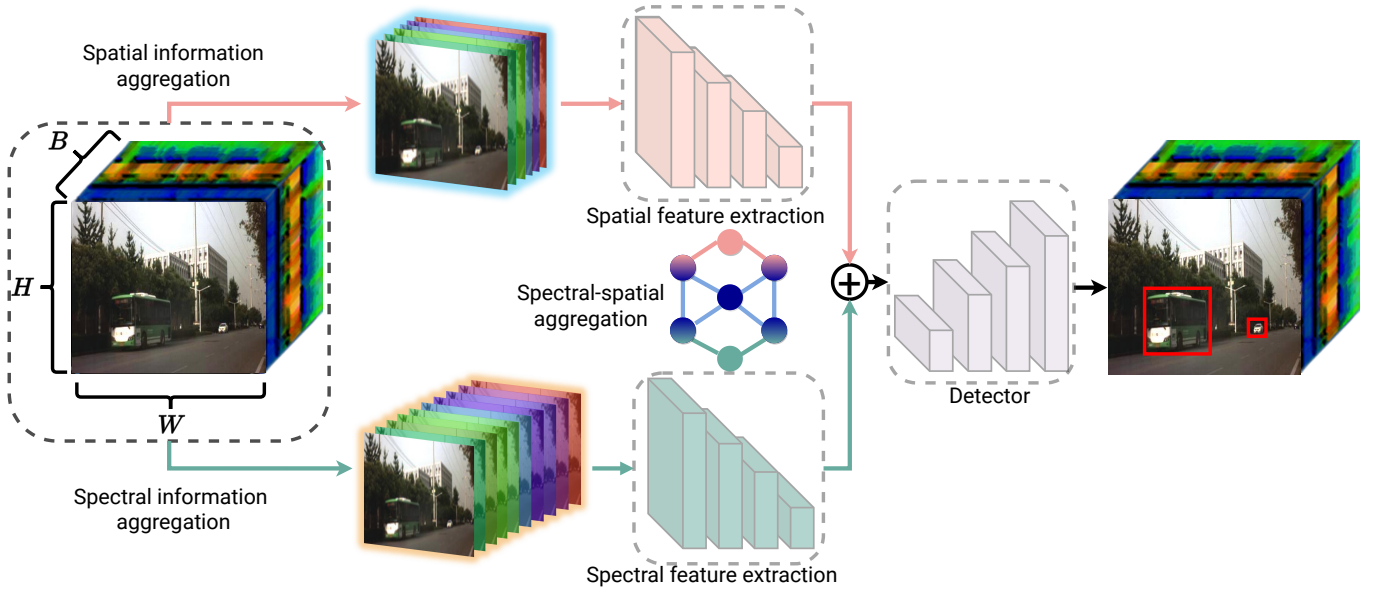


Fig. 1: Illustration of the S2ADet. Hyperspectral images contain multiple bands with hyperspectral information. S2Det is specifically designed to process hyperspectral images and detect objects in the images.

tral images. S2ADet leverages complementary spatial and semantic information to learn better semantic features of objects. The detector comprises a hyperspectral information decoupling (HID) module, a two-stream feature extraction network, a spectral-spatial aggregation (SSA) module, and a one-stage detection head. First, to address the issue of hyperspectral information redundancy and aggregate the spatial and spectral information, the HID module uses principal component analysis (PCA) to obtain SpAtial (SA) aggregated information by aggregating spectral dimension data, as shown in Fig 1. Furthermore, we employ a band selection algorithm to select representative bands that retain high-quality spatial information, generating SpEtral (SE) aggregated information as another input to the network. Next, the spectral and spatial semantic information is extracted separately using a two-stream network. An SSA module is embedded in the network to facilitate the spatial interaction and aggregation of the spectrum between the two network streams. Finally, the aggregated features are input to a one-stage object detector to obtain fine-grained object bounding boxes and classification results.

Furthermore, current hyperspectral datasets suffer from limited background distribution and small dataset sizes, as observed in HYDICE, San Diego [19], and Cuprite [20], as illustrated in Fig 2. To overcome this shortcoming and promote the development of hyperspectral object detection, we have annotated a hyperspectral object detection dataset, namely HOD3K. HOD3K comprises 3,242 hyperspectral images of urban roads, campuses, and residential areas, containing 15,149 objects classified into three categories. To ensure accurate annotation, We convert hyperspectral images to pseudo-color images for refined annotation. HOD3K is an extensive hyperspectral object detection dataset that provides a valuable resource for researchers to enhance the effectiveness

of hyperspectral object detection models.

The main contributions of this paper are summarized as follows:

- We propose a novel detector dedicated to hyperspectral object detection, namely S2ADet. It contains a hyperspectral information decoupling (HID) module, a two-stream feature extraction network, a spectral-spatial aggregation (SSA) module, and a one-stage detection head. The detector provides a uniform input to the neural network during training and inference and is suitable for hyperspectral images with inconsistent band numbers. Comprehensive experiments were conducted on two datasets to validate the effectiveness of the proposed S2ADet method.
- We design the HID module to decouple hyperspectral information, thereby reducing hyperspectral image redundancy and aggregating the spatial and spectral information of hyperspectral images. The HID is achieved through band selection and principal component analysis, aggregating spectral and spatial information in hyperspectral images.
- We designed a two-stream feature extraction network and facilitated the aggregation of spectral and spatial information by introducing the SSA module, thus extracting comprehensive and refined features for object detection. This network achieves effective interaction and aggregation of spectral and spatial information, further improving object detection accuracy.
- We annotated a comprehensive hyperspectral object detection dataset, namely HOD3K. The dataset consists of 3,242 images captured from diverse scenarios, such as campuses, stadiums, and roads. It is categorized into three classes: people, cars, and bikes. HOD3K is a large-scale hyperspectral object detection dataset, and it can provide profound insights for developing hyperspectral




Fig. 2: Comparison of existing benchmarks and datasets. (a) Hyperspectral target detection dataset. (San Diego as an example) where targets are represented as pixel-level categories and annotations, (b) Example of HOD-1 dataset. The annotations are boxes and categories immediately adjacent to the edges of the objects. Its scene is constructed by posing objects. (c) Example of our HOD3K dataset with diverse scenes.

object detection.

The remainder of this paper is structured as follows. In Section II, we provide a brief review of the most related work. Section III elaborates on the specifics of the proposed method. Next, in Section IV, we provide a detailed description of the proposed dataset. Section V comprises a series of experiments, discussions, and model analyses. Finally, in Section VI, we conclude this paper.

## II. RELATED WORK

### A. General Object Detection

Object detection aims to perform edge regression and class classification on detected objects, and it has found numerous applications, such as in autonomous driving [21] and anomaly detection [22]. Object detection methods can be categorized based on the number of stages involved in the detection head, which are two-stage methods [23], [24] and one-stage methods [25], [26]. Two-stage object detection methods have been rapidly evolving since the introduction of RCNN by Girshick et al. [27], and a series of detectors based on the Faster R-CNN [28] method have been proposed and achieved notable results. Although the two-stage detector has higher accuracy in comparison to the one-stage detector, the region proposal step in the detection process reduces the speed of object detection [29].

Several highly efficient one-stage object detectors have emerged to facilitate scenario applications requiring high detection speed. One-stage detectors have found widespread use in industrial scenarios [30]. Feng et al. [31] have proposed TOOD to address the problem of conflicting classification and regression tasks by aligning them into unified parallel tasks. In recent years, anchor-free approaches have received considerable attention, and FCOS [32] has proposed replacing the anchored frames with anchored points for object detection. To enable end-to-end object detection, Carion et al. [33] have proposed DETR, which uses learnable queries to detect objects.

### B. Intelligent Interpretation of HSI

With the advent of sensor technology, hyperspectral imaging has emerged as a key area of interest for numerous researchers [34]–[37]. Hyperspectral images capture objects or scenes across a broad range of wavelengths in the electromagnetic spectrum. Compared to conventional color images, hyperspectral imaging can provide more detailed and accurate information [38], [39]. Typically, RGB images are composed of three channels. In contrast, hyperspectral images usually consist of numerous channels or bands ( $B$ ). Images containing more than ten bands are generally classified as hyperspectral images, while images with more than three but fewer than ten bands are considered multispectral images [40]. In contrast to RGB images, hyperspectral images contain many bands, with each pixel containing a representative feature of the captured substance. As such, hyperspectral imaging finds widespread use in applications such as crop monitoring [41], target tracking [42], military surveillance [43], and many others.

**Dataset.** In recent years, several hyperspectral datasets have been proposed for hyperspectral target detection, such as Muufl Gulfport, Nuance Cri, and San Diego, mainly consisting of a single remote sensing image [45], [46]. To address the gap in hyperspectral datasets, Fang et al. [44] annotated a hyperspectral instance segmentation dataset consisting of 56 images. Yan et al. [18] created a hyperspectral dataset for camouflage object detection by constructing scenes with posed objects, leveraging the ability to analyze the physics using hyperspectral spectral dimensional feature information. However, these datasets are limited in size and scene diversity. To address this issue, we propose a new hyperspectral object detection dataset, namely HOD3K, with annotations in realistic application scenarios to meet the requirements of various practical applications. Example images from the HOD3K dataset and existing representative datasets (San Diego and HOD-1) are shown in Fig. 2. As summarized in Table I, our proposed dataset is distinct from others in that it contains ten times more images and annotations than the most prominent



TABLE I: Comparison of existing datasets. Where the mark is pixel-level classification and annotation, the resolution is the maximum resolution of the video/image contained in the dataset, and HBB denotes the horizontal bounding box. Place refers to the scene constructed by placing objects.

Hyperspectral datasets	Scene	Categories	Resolution	Bands	#Images	Annotations	Avg. #labels/images	Labeling method	Year
Muuffl Gulfport	aerial	1	$337 \times 325$	72	1	-	-	mark	-
Nuance Cri	aerial	1	$400 \times 400$	46	1	-	-	mark	-
San Diego	aerial	1	$400 \times 400$	224	1	3	3	mark	1998
HS-1SD [44]	aerial	1	$301 \times 298$	48	56	1085	19.37	mark	2023
HOD-1 [18]	place	8	$467 \times 336$	96	454	1657	3.65	HBB	2021
HOD3K	natural	3	$512 \times 256$	16	3242	15149	4.37	HBB	2023

TABLE II: Distribution of annotated bounding boxes by category in the HOD3K dataset

Dataset	Annotation	People	Car	Bike	All
HOD3K	Number	12,144	817	2,188	15,149
	Ratio	80.2%	14.4%	5.4%	-

existing hyperspectral dataset (HOD-1) and includes diverse scenes such as campuses, roads, and living areas. Our HOD3K dataset is explicitly designed for hyperspectral object detection, making it a valuable resource for studying hyperspectral detection in large-scale scenes. A detailed comparison of the HOD3K dataset with other related datasets for object detection is presented in Table I.

**Hyperspectral Detection.** Hyperspectral imaging (HSI) captures rich image feature information employing dozens of contiguous spectral bands. However, the information redundancy between adjacent spectral bands in HSI increases the computational cost, making it challenging to use hyperspectral images on a large scale, especially with equipment limitations. To eliminate redundant information in hyperspectral images, Wang et al. [47] mapped the bands into subspaces and selected a combination of bands with more information, less correlation, and better category differentiability. Cheng et al. [48] utilized principal component analysis to extract the representative features of hyperspectral images. However, due to the limitation of sensors, the available dataset of hyperspectral images is minimal. Thus, research on HSI intelligence interpretation has mainly focused on image classification and semantic segmentation, with less research on object detection.

Existing methods for hyperspectral target detection mainly rely on pixel-level spectral information or simple correlation information between neighboring pixels. For instance, Chang et al. [12] proposed a statistical distribution model that detects anomalous pixels by comparing them with the center of the background distribution. This method assumes that the background follows a multivariate normal distribution and can detect possible objects in the region of anomalous pixels. Similarly, the subspace model involves designing a linear filter that minimizes the output energy while satisfying the constraint equations [49].

To leverage in-depth information from hyperspectral images using deep learning, Yu et al. [50] proposed a CNN-based hyperspectral object detector that integrates hyperspectral images into existing object detection models using 3D convolu-

tional layers. However, The aforementioned methods ignore the rich contextual semantic complementary information in the spatial and spectral dimension information. To address these limitations, we propose a hyperspectral information decoupling (HID) module that decouples hyperspectral images from a spatial and spectral perspective and a two-stream network to interact with spectral and spatial dimensional information. Thus, we aim to aggregate the rich contextual semantic information in the spatial dimension with the spectral dimension information. This approach will enable us to detect targets effectively in hyperspectral images with varying band resolutions.

### III. HOD3K DATASET

Hyperspectral imaging has been extensively utilized in remote sensing applications for many years, typically satellite sensors. However, recent advancements in sensor technology have facilitated the acquisition of hyperspectral images from natural scenes to a considerable extent. The hyperspectral object detection dataset, HOD-1, introduced by Yan et al. [18], has played a crucial role in detecting camouflaged objects by providing 454 hyperspectral images captured in 96 spectral bands, featuring 1657 annotations. However, the limitations of the dataset size and single scene availability pose significant challenges to developing large-scale hyperspectral object detection datasets for natural scenes.

To promote the development of hyperspectral images, we have developed the HOD3K dataset, inspired by [51]. We have transformed hyperspectral images into pseudo-color images and annotated them using Labelme [52]. The HOD3K dataset includes 3242 hyperspectral images of natural scenes acquired using a XIMEA snapshot VIS camera. Each hyperspectral image contains  $512 \times 256$  pixels with 16 bands arranged in a mosaic pattern spanning the range of 470 nm to 620 nm. The dataset includes various scenarios, such as urban roads and campuses, presenting challenges like occlusion, small objects, and scale changes. We have provided finely annotated bounding boxes for all objects belonging to the three categories: people, cars, and bikes, resulting in a total of 15,149 objects, with an average of 4.67 objects per image. Specifically, the dataset comprises 12,144 people, 817 cars, and 2,188 bikes. Table II shows the distribution of the number of tags in each category.

The HOD3K dataset is a large-scale hyperspectral object detection dataset that significantly advances research in hyper-



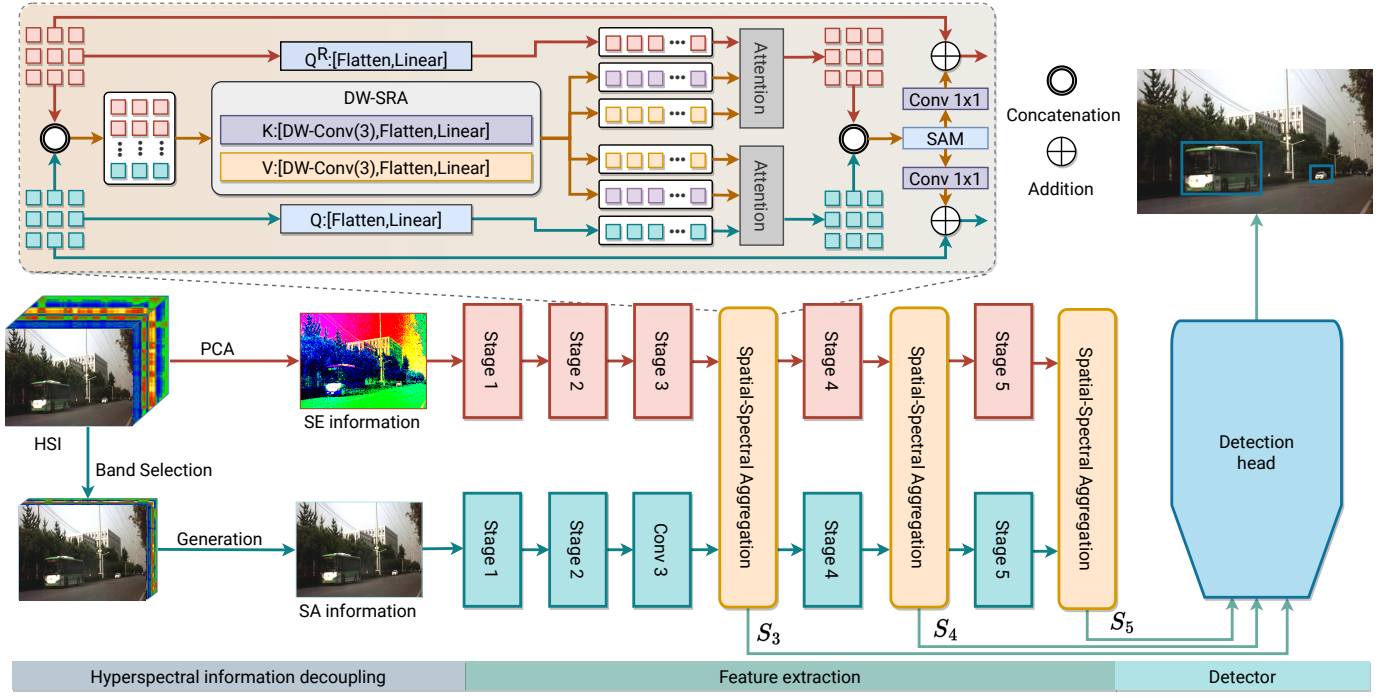


Fig. 3: The structure of S2ADet. It contains a hyperspectral information decoupling (HID) module, a two-stream backbone with spectral and spatial aggregated information as input, a spectral-spatial aggregation (SSA) module, and a one-stage detection head for object classification and localization. The hyperspectral information decoupling module is used to remove redundant information. We designed a two-stream feature extraction network embedded with SSA modules for interacting with the spectral and spatial dimensional features of hyperspectral images.

spectral object detection. The availability of the dataset provides researchers with a more extensive and diverse set of natural scene images and presents new challenges for developing and evaluating object detection algorithms. Using pseudo-color images and refined annotation enables researchers to develop and test novel techniques and models for hyperspectral object detection in natural scenes, leading to further advancements in the hyperspectral field.

#### IV. PROPOSED METHOD

In this section, we present an overview of the proposed method. Subsequently, we shall expound upon the intricate workings of the hyperspectral information decoupling module, spectral-spatial aggregation module, the two-stream network, and the detector. Finally, We elucidate the construction of the loss function.

##### A. Framework Overview

Fig. 3 depicts the overall architecture of our novel hyperspectral object detection detector, termed S2ADet, which leverages the rich spectral and spatial information present in hyperspectral images. To this end, we employ a feature pyramid network (FPN) and detector head inspired by the one-stage object detector [30]. For the sake of brevity, we omit the FPN and detector head from the figure.

First, the problem of redundant hyperspectral image information is solved by band selection and principal component analysis, which decouples hyperspectral image information

into spectral (SE) information and spatial (SA) information. Then, we introduce a two-stream backbone network that utilizes a recursive structure to extract the features of the aggregated images. The network comprises five stages, with the features of the SA information in each stage denoted as  $a^1, a^2, \dots, a^5$ , and the features of the SE information in each stage denoted as  $e^1, e^2, \dots, e^5$ . The two-stream backbone is illustrated at the bottom of Fig. 3, and the structure of the first three layers of the feature extraction network is described as follows:

$$a^{i+1} = \text{Stage}_i(a^i), e^{i+1} = \text{Stage}_i(e^i), \quad (1)$$

where  $\text{Stage}_i$  is the feature extraction of the  $i$ -th stage. And then, to effectively integrate both the spectral and spatial information from hyperspectral images, we leverage the powerful global and dynamic modeling capabilities of transformers. Specifically, we introduce a spectral-spatial aggregation module (SSA) to capture spatial contextual information and facilitate interactions between spectral and spatial features. The SSA module is inserted into the last three layers of a two-stream network and operates on a tensor containing both spectral and spatial features. The module outputs two tensors, one for aggregated spectral information and another for aggregated spatial information. To integrate the aggregated information into the network, we use a stage-wise approach, where the aggregated information is added to the feature maps in each stage. The output feature maps from the current stage are then used as input for the next stage. It is represented by

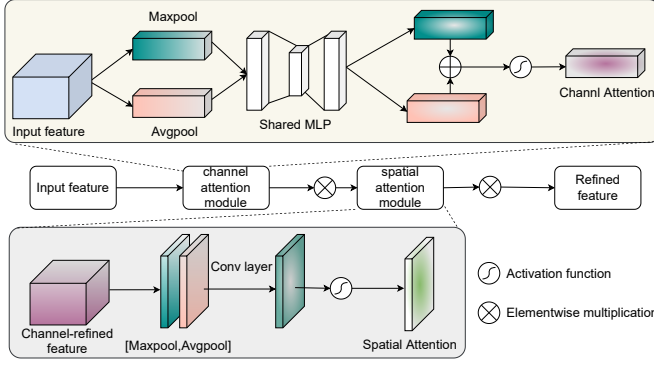


Fig. 4: The overall structure of SAM. The SAM is composed of a channel attention module and a spatial attention module.

the equation:

$$\begin{aligned} \begin{bmatrix} \mathbf{a}_{\mathcal{T}}^i \\ \mathbf{e}_{\mathcal{T}}^i \end{bmatrix} &= \text{SSA} \left( \begin{bmatrix} \mathbf{a}^i \\ \mathbf{e}^i \end{bmatrix} \right), \\ \begin{bmatrix} \mathbf{a}^{i+1} \\ \mathbf{e}^{i+1} \end{bmatrix} &= \text{Stage}_i \left( \begin{bmatrix} \mathbf{a}^i \\ \mathbf{e}^i \end{bmatrix} + \begin{bmatrix} \mathbf{a}_{\mathcal{T}}^i \\ \mathbf{e}_{\mathcal{T}}^i \end{bmatrix} \right), \end{aligned} \quad (2)$$

where  $\mathbf{a}^i$  and  $\mathbf{e}^i$  denote the spectral and spatial feature maps at stage  $i$ , respectively. The output of the SSA module, denoted as  $\mathbf{a}_{\mathcal{T}}^i$  and  $\mathbf{e}_{\mathcal{T}}^i$ , are concatenated to the input feature maps before being passed to the next stage.

By integrating the spectral and spatial information, informative features representative of hyperspectral images can be obtained. Spatial and spectral aggregation can reduce the heterogeneity of the features, resulting in a better fusion of hyperspectral image information. The resulting features are subsequently fed into the object detector module for further processing. This operation is mathematically represented as:

$$\mathbf{S}_i = \text{Add}(\hat{\mathbf{a}}^i, \hat{\mathbf{e}}^i), \quad (3)$$

where  $\mathbf{S}_3$ ,  $\mathbf{S}_4$ , and  $\mathbf{S}_5$  are the resulting features utilized as input to the object detector module. By analyzing the output of the object detector module, the final detection result is obtained. This approach provides a more comprehensive and effective means for detecting objects in hyperspectral images.

### B. Hyperspectral Information Decoupling

Hyperspectral imaging instruments demonstrate variability in capturing spectral bands, leading to high information redundancy within hyperspectral images. The direct processing of hyperspectral images utilizing detectors alone is restricted in performance. To overcome this challenge, we decouple hyperspectral images from spatial and spectral perspectives and process the raw hyperspectral data by a hyperspectral information decoupling (HID) module, as shown in Fig. 3.

**Spectral Aggregated Information.** The hyperspectral images contain more than ten times the number of bands in natural images, leading to a considerable reduction in the object detection speed. To address this challenge posed by the redundancy of spectral data in hyperspectral images, we have

utilized principal component analysis [53] for compressing these images based on their spectral dimensions. Through dimensionality reduction, we obtained spectral aggregated information (SE).

**Spatial Aggregated Information.** Hyperspectral imaging is characterized by a high correlation between adjacent spectral bands, leading to significant spatial data redundancy. To reduce the redundancy between hyperspectral bands, we introduce a parameter-free method known as optimal neighborhood reconstruction (ONR) [47] is employed to select the most informative spectral bands from the hyperspectral data. This band selection step creates a spatial dimension aggregation image that preserves the most relevant spectral information. Furthermore, to further refine the spatial information in the image, we employ a technique known as color mapping to generate spatial aggregated information (SA). This process enhances important features and reduces noise, resulting in a more precise representation of the underlying spatial information. The resulting SA information provides a high-quality visualization of the hyperspectral data, enhancing its interpretability.

### C. Spectral-Spatial Aggregation module

After the creation of the hyperspectral information decoupling module, the SE and SA information can be acquired. In order to extract the features of the interacted images in both spectral and spatial dimensions, we have designed a two-stream network. This network performs feature extraction from the SE and SA information, combining attention operations to form the spectral-spatial aggregation (SSA) module. As shown in the top of Fig. 3, these components serve as the core of the spectral-spatial aggregation module, which combines the spectral and spatial information extracted by the two-stream network.

The input  $\mathbf{a}^i \in \mathbb{R}^{n \times d}$  is the feature input from the spatial aggregated information (SA) feature, while  $\mathbf{e}^i \in \mathbb{R}^{n \times d}$  denotes the spectral aggregated information (SE) feature. Here,  $n$  denotes the number of patches, which is equal to the product of the height ( $h$ ) and width ( $w$ ) of the image, and  $d$  denotes the dimension of the features. Firstly, To achieve contextual information aggregation of spectral-spatial image features, we concatenate together two image features as follows:

$$\mathbf{f}^i = \text{Concat}(\mathbf{a}^i, \mathbf{e}^i). \quad (4)$$

Then,  $\mathbf{f}^i$  as the common  $\mathbf{f}^i W_K \in \mathbb{R}^{n \times d_k \times 2}$  and  $\mathbf{f}^i W_V \in \mathbb{R}^{n \times d_v \times 2}$ ,  $\mathbf{a}^i$  as  $\mathbf{a}^i W_Q \in \mathbb{R}^{n \times d_v}$ , and  $\mathbf{e}^i$  as  $\mathbf{e}^i W_Q \in \mathbb{R}^{n \times d_v}$ , and feed into the separate transformer modules. Since calculating attention directly through hyperspectral features would entail high computational effort, we use spatial reduction attention [54] to reduce the dimension of the key and value.

$$\begin{aligned} \mathbf{f}^i \tilde{W}_K &= \text{DWConv}(\mathbf{f}^i W_K) \in \mathbb{R}^{\frac{n}{r^2} \times d_k \times 2}, \\ \mathbf{f}^i \tilde{W}_V &= \text{DWConv}(\mathbf{f}^i W_V) \in \mathbb{R}^{\frac{n}{r^2} \times d_k \times 2}, \end{aligned} \quad (5)$$

TABLE III: Comparison to methods on HOD3K dataset with resolution at  $512 \times 256$ . SA denotes the image of spectral aggregated information, and SE denotes the image of spectral aggregated information.

Detectors	Backbone	Type	people	bike	car	mAP50	mAP	FLOPs	Param.	Input
Faster RCNN [28]	ResNet50	two-stage	81.8	94.5	91.7	89.4	56.9	206.68	41.14M	SA
Libra RCNN [55]	ResNet50	two-stage	83.6	95.0	90.8	89.8	56.6	207.73	41.40M	SA
FCOS [32]	ResNet50	one-stage	55.0	19.7	69.8	48.2	21.0	196.81	31.84M	SA
Retinanet [56]	ResNet50	one-stage	85.6	94.8	92.6	91.2	53.3	205.69	36.17M	SA
TOOD [31]	ResNet50	one-stage	85.1	87.0	89.6	87.2	55.4	180.66	31.80M	SA
YOLOv5	DarkNet53	one-stage	79.3	94.0	91.2	88.1	54.4	<b>48.30</b>	<b>20.88M</b>	SA
YOLOv5†	DarkNet53	one-stage	83.6	96.4	95.2	91.7	56.3	89.72	35.49M	SA + SE
S2ADet*	S2ANet	one-stage	83.8	94.3	92.7	90.3	55.5	169.20	48.64M	SA + SA
S2ADet(Ours)	S2ANet	one-stage	<b>87.2</b>	<b>97.7</b>	<b>95.3</b>	<b>93.4</b>	<b>59.8</b>	169.20	48.64M	SA + SE

where  $r$  is the spatial reduction rate of the SRA. Then,  $\mathbf{a}^i W_Q, \mathbf{e}^i W_Q, \mathbf{f}^i \tilde{W}_K, \mathbf{f}^i \tilde{W}_V$  are put into the attention block separately to calculate.

$$\begin{aligned} \text{Attn}_1(\mathbf{a}^i W_Q, \mathbf{f}^i \tilde{W}_K, \mathbf{f}^i \tilde{W}_V) &= \text{Softmax} \left( \frac{\text{att}(\mathbf{a}^i, \mathbf{f}^i)}{\sqrt{d_k}} \right) \mathbf{f}^i \tilde{W}_V, \\ \text{Attn}_2(\mathbf{e}^i W_Q, \mathbf{f}^i \tilde{W}_K, \mathbf{f}^i \tilde{W}_V) &= \text{Softmax} \left( \frac{\text{att}(\mathbf{e}^i, \mathbf{f}^i)}{\sqrt{d_k}} \right) \mathbf{f}^i \tilde{W}_V, \end{aligned} \quad (6)$$

where  $\text{att}(x, y) = (x W_Q)(y W_K)^T$ . Then the FFN layer is sent to add nonlinear transformations. The overall architecture after transformers is expressed formally as:

$$\begin{aligned} \begin{bmatrix} \tilde{\mathbf{a}}^i \\ \tilde{\mathbf{e}}^i \end{bmatrix} &= \begin{bmatrix} \mathbf{a}^i \\ \mathbf{e}^i \end{bmatrix} + \text{Att} \left( \begin{bmatrix} \mathbf{a}^i \\ \mathbf{e}^i \end{bmatrix} \right), \\ \begin{bmatrix} \tilde{\mathbf{a}}^i \\ \tilde{\mathbf{e}}^i \end{bmatrix} &= \begin{bmatrix} \tilde{\mathbf{a}}^i \\ \tilde{\mathbf{e}}^i \end{bmatrix} + \text{FFN} \left( \begin{bmatrix} \tilde{\mathbf{a}}^i \\ \tilde{\mathbf{e}}^i \end{bmatrix} \right). \end{aligned} \quad (7)$$

By leveraging transformers global and dynamic modeling capabilities, we coupled interactive hyperspectral information. Hence, the contextual information based on spectral-spatial dimensions is ultimately aggregation in this process.

Then, to fuse the dimensional spectral features, we stitched the obtained features together. As shown in Fig. 4, we used the spectral attention module (SAM) module [57] to calculate the channel attention once and the module can be formulated as:

$$\begin{aligned} \tilde{\mathbf{f}}^i &= \text{Concat}(\tilde{\mathbf{a}}^i, \tilde{\mathbf{e}}^i), \\ \tilde{\mathbf{f}}_c^i &= M_c(\tilde{\mathbf{f}}^i) \otimes \tilde{\mathbf{f}}^i, \\ \tilde{\mathbf{f}}_s^i &= M_s(\tilde{\mathbf{f}}_c^i) \otimes \tilde{\mathbf{f}}_c^i, \end{aligned} \quad (8)$$

where  $M_c(\cdot)$  is the channel attention map,  $M_s(\cdot)$  is the spatial attention map, and  $\otimes$  stands for elementwise multiplication. Then, we mapped them into the respective feature extraction networks by  $1 \times 1$  convolution, aligning the number of feature extraction network channels and continuing the feature extraction operation.

$$\mathbf{a}_{\mathcal{T}}^i = \text{Conv}_{1 \times 1}(\tilde{\mathbf{f}}_s^i), \mathbf{e}_{\mathcal{T}}^i = \text{Conv}_{1 \times 1}(\tilde{\mathbf{f}}_s^i), \quad (9)$$

where  $\tilde{\mathbf{f}}^i \in \mathbb{R}^{n \times d \times 2}$ .  $\mathbf{a}_{\mathcal{T}}^i, \mathbf{e}_{\mathcal{T}}^i \in \mathbb{R}^{n \times d}$ . Through this operation, the spectral and spatial information of the hyperspectral image is aggregation.

**Loss Function.** For the task of HSI object detection, the multitask loss function is defined as follows during training:

$$L = L_{\text{cls}} + L_{\text{box}}, \quad (10)$$

where  $L_{\text{cls}}$  is the classification loss and  $L_{\text{box}}$  is the bounding-box loss. The decouples box and class prediction and is different from common practice when applied to object detection. Several experimental results from previous work have proved that the loss function is the key to good object detection results. Our subsequent experiments show that this loss function is also applicable to hyperspectral object detection.

## V. EXPERIMENTS

In this section, we present our experimental settings, ablation study, extensive results with in-depth analysis, and comparisons with competing methods in detail.

### A. Experimental Setting

1) *Implementation Details:* We used DarkNet-FPN as the two-stream backbone network, and the pretrained DarkNet-50 was used for initialization. We conducted comprehensive experiments on two datasets to demonstrate the effectiveness of our proposed method. All experiments trained 50 epoch. We use a mosaic of data enhancement techniques. For a fair comparison, all experiments were trained and tested on a single NVIDIA RTX 3090, using an SGD optimizer with a learning rate of 0.01. The *poly* learning scheme is adopted so that the learning rate is adjusted as  $(1 - \frac{\text{epoch}}{\text{max\_epoch}})^{\text{power}} \times lr$ , where *power* = 0.9. The threshold for non-maximum suppression (NMS) IoU in testing was 0.6.

2) *Evaluation Metrics:* We evaluate S2ADet on the two datasets using the Average Precision (AP) evaluation metric. According to the IoU threshold (i.e., 0.50:0.95, 0.50, 0.75), AP makes a finer division of the evaluation metrics.

### B. Datasets and Evaluation metrics

In our experiments, we use two hyperspectral object detection benchmark datasets. The detailed information is listed as follows.

**HOD3K.** The HOD3K dataset consists of 16 bands and includes various natural scenes. We employed 2308 hyperspectral images for training, 219 for validation, and 715 for testing.



TABLE IV: Comparison to methods on HOD-1 dataset. The screen is denoted as S, and real is denoted as R. HSI is denoted as hyperspectral images.

Detectors	Backbone	toyblock S	photo S	pen S	photo R	toyblock R	pen R	leaf S	leaf R	mAP
FCOS [32]	ResNet50	-	-	-	-	-	-	-	-	80.9
Double-Head RCNN [58]	ResNet50	-	-	-	-	-	-	-	-	81.2
FoveaBox [59]	ResNet50	-	-	-	-	-	-	-	-	80.2
YOLOv5	DarkNet53	82.4	80.3	34.0	97.7	97.6	76.9	81.1	93.3	80.4
YOLOv5	DarkNet53	81.6	83.0	33.3	<b>98.6</b>	97.3	77.0	79.6	94.7	80.7
HOD-1 [18]	VGG16	-	-	-	-	-	-	-	-	83.5
S2ADet (Ours)	DarkNet53	<b>83.1</b>	<b>88.3</b>	<b>51.5</b>	98.4	<b>98.0</b>	<b>91.2</b>	<b>83.3</b>	<b>98.7</b>	<b>86.6</b>

TABLE V: Ablation study of different inputs in spectral and spatial aggregated information on HOD3K Dataset. The baseline is yolov5. SA is the image of spectral aggregated information, and SE is the image of spectral aggregated information. G indicates generation.

Detectors	Input	Bands	people	bike	car	mAP50	mAP
Baseline	SA w/o G	3	3.69	71.4	66.0	47.0	34.7
	SE	3	75.0	67.8	90.8	77.9	45.2
	SA	3	79.3	94.0	91.2	88.1	54.4
S2ADet	SA w/o G + SA w/o G	6	2.01	76.2	55.7	44.6	40.4
	SA + SA	6	83.3	91.7	90.1	88.3	57.2
	SA + SE	6	<b>87.2</b>	<b>97.7</b>	<b>95.3</b>	<b>93.4</b>	<b>59.8</b>

TABLE VI: Ablation study of the SSA module in on HOD3K Dataset.

Detectors	Input	Bands	SSA	SAM	mAP
Baseline	SA	3	-	-	54.4
S2ADet	SA + SE	6	-	-	56.3
	SA + SE	6	-	✓	57.1
	SA + SE	6	✓	-	58.9
	SA + SE	6	✓	✓	<b>59.8</b>

TABLE VII: Ablation study of the hyperspectral information decoupling module on HOD3K dataset. HID indicates the hyperspectral information decoupling module.

Detectors	Input	Bands	HID	SSA	mAP
Baseline	SA	3	-	-	54.4
Baseline + HID	SA + SE	6	✓	-	56.3
Baseline + SSA	SA	3	-	✓	54.9
S2ADet	SA + SE	6	✓	✓	<b>59.8</b>

In constructing the dataset partitioning protocol, we considered two primary factors. Firstly, we ensured that the distribution of objects within each category was consistent across all sets (training, validation, and test). Secondly, we randomly selected images from different scenes to create a ratio of 10:1:3 for the training, validation, and test set, respectively. Subsequently, we obtained segmented training, validation, and test sets. We trained the methods on the training set for all experiments and evaluated them on the test set.

**HOD-1.** The HOD-1 dataset is a newly introduced hyperspectral object detection dataset comprising 1657 hyperspectral images, categorized into eight distinct categories, with a band count of 96. The dataset generates an object detection scene by strategically placing objects, which are then captured using a hyperspectral camera. The dataset also features a camouflaged scene, created by initially photographing the real

scene with an iPadAir camera and then capturing the image on the iPadAir screen using the hyperspectral camera. Consequently, both the real and camouflaged images are available for analysis.

**Evaluation metrics.** We employ the standard metric of mean average precision (mAP) to assess the accuracy of multispectral object detection. For mAP calculations, an Intersection over Union (IoU) threshold of 0.5 is utilized to determine True Positives (TP) and False Positives (FP).

### C. Comparative Methods

**Performance on HOD3K Dataset.** We compared our proposed S2ADet method with state-of-the-art advanced object detection methods, including Faster RCNN [28], FCOS [32], YOLOv5, TOOD [31], and Libra RCNN [55], which mainly focus on local features. In contrast, our method captures rich global semantic relational information, which enables it to outperform these six methods. The experimental results are presented in Table III. Specifically, our method captures rich spectral and spatial semantic relationship information, which makes it superior to the aforementioned methods.

Compared to the state-of-the-art method, our S2ADet method achieves an improvement of 2.9% mAP over Faster RCNN, which currently holds the best performance in mAP. Moreover, compared to the one-stage object detection method, our method achieves a 3.5% mAP improvement over the current best method. Additionally, when compared to the highest accuracy in each category of the compared methods, our S2ADet method achieves the highest detection accuracy across all three categories. Specifically, comparing the state-of-the-art algorithm YOLOv5† with mAP50, our method improves the accuracy of detecting people, bikes, and cars by 3.6% mAP, 1.3% mAP, and 0.1% mAP, respectively. These results further confirm the effectiveness of our proposed method.



Fig. 5: Qualitative analysis of S2ADet on HOD3K. The first column in (a) and (b) shows the performance of the baseline, and the second column shows the performance of S2ADet. (a) The baseline model treats some redundant background information as objects (b) S2ADet can mitigate the omission problem of the baseline model. For the analysis, we transformed the hyperspectral images into pseudo-color images for display.

**Performance on HOD-1 Dataset.** We conducted a series of comparative experiments using the HOD-1 dataset [18] to assess the efficacy of our proposed methodology rigorously. We compared four other state-of-the-art methods, specifically FCOS [32], Double-Head R-CNN, FoveaBox, and HOD-1. A summary of the results can be found in Table IV. Notably, our proposed method surpasses the current leading technique (HOD-1) by achieving a 3.1% mAP improvement in mean average precision (mAP). It is essential to mention that the input data size for our method is merely one-sixteenth of that of HOD-1. Nevertheless, our method still attains a higher mAP than the modified algorithm. This result underscores the effectiveness of our meticulously designed hyperspectral information decoupling module specifically tailored for hyperspectral images.

Furthermore, our proposed method, S2ADet, achieves good results in each category, particularly on photo screen, pen screen, and pen real, with performance improvements of 5.3% mAP, 18.2% mAP, and 14.2% mAP, respectively. These comprehensive experiments on two datasets demonstrate the robustness and effectiveness of our approach.

#### D. Ablation studies

1) *Effectiveness of different input:* We performed a comprehensive ablation study on S2ADet to assess the impact of various input images on detection performance, as presented

in Table V. The YOLOv5 single-stream model served as the baseline. Before input, we obtained three images by decoupling hyperspectral information: spectral aggregated information, pre-generation spatial aggregated information, and post-generation spatial aggregated information.

To evaluate the efficacy of decoupling, we fed the three aggregated images into the baseline model as input. The results indicate that the post-generation spatial aggregation image produced the best outcomes, followed by the SE information. Notably, the SA information demonstrated a 41.1% improvement in mAP50 after generation, surpassing the SE information. The result suggests that the generation process significantly impacts the processing of spatial aggregation images. Furthermore, to validate the complementarity of spatial and spectral aggregated information, we employed different combinations of aggregated information as input to S2ADet. The results demonstrate that the combination of spatial and spectral aggregated images yielded the best performance, with a 2.6% mAP advantage over S2Det, which exclusively uses SA information as input. These findings further confirm the effectiveness of our generated spectral and spatial aggregated information.

2) *Effectiveness of hyperspectral information decoupling:* The objective of the HID module is to perform decoupling-based aggregation of spatial and spectral information in hyperspectral images. To demonstrate the effectiveness of the HID





Fig. 6: Visualize some object detection results. The categories of people, bikes, and cars are represented by blue, yellow, and red boxes, respectively. To improve visualization, we transformed the hyperspectral images into pseudo-color images for display.

module in S2ADet, we present a breakdown of the benefits of each internal component in Table VII.

The results demonstrate that the standalone HID module surpasses the baseline performance by a margin of 1.9% mAP in terms of mean Average Precision (mAP). Furthermore, the synergistic combination of the HID and SSA modules contributes to a substantial improvement of 4.9% mAP in the S2ADet performance. This indicates that when employed concurrently, the HID and SSA modules exhibit a complementary effect, thereby augmenting the detector's overall efficacy. Our comprehensive experimental evaluation reveals that each constituent of the two modules contributes to enhancing the HOD3K dataset performance

### 3) Effectiveness of spectral-spatial aggregation module:

The objective of the SSA module in S2ADet is to aggregate spatial and spectral information in hyperspectral images. To assess the effectiveness of the SSA module, we present an analysis of the benefits of each internal component in Table VI.

The results indicate that the SSA module alone outperforms SAM by 1.8% mAP. Moreover, the SSA module without SAM achieves a 2.6% mAP improvement, indicating that detection performance can be enhanced by utilizing complementary information from spatial and spectral data. By employing spectral-spatial aggregation, S2ADet can achieve

a 3.5% mAP performance improvement. Hence, the SSA and SAM modules can complement each other to further enhance detection performance. Our combined experiments demonstrate that the benefits of each component of the two combinations consistently improve the detection of HOD3K.

### E. Qualitative analysis

We conducted a thorough qualitative evaluation of the S2ADet algorithm on the HOD3K dataset, comparing its performance with that of the baseline model and S2ADet. To provide a comprehensive analysis, we selected various scenarios, as shown in Fig. 5. The first column displays the results of the baseline model, while the second column presents the performance of S2ADet.

Fig. 5 (a) demonstrates that S2ADet is capable of detecting objects even in the presence of occlusion by utilizing contextual information. In contrast, the baseline model struggles to identify the objects due to occlusion. Additionally, S2ADet effectively learns to differentiate between objects possessing similar features that could be easily mistaken for one another by extracting and combining spectral and spatially aggregated data, resulting in the precise identification of each object within the hyperspectral images.






Fig. 7: Visualize some shortcoming detection results.

Moreover, Fig. 5 (b) shows that S2ADet accurately distinguishes between object and background categories based on the spectral aggregated information of the objects, mitigating the issue of small object misclassification that the baseline model encounters. The results demonstrate the effectiveness of the S2ADet algorithm in detecting objects in challenging natural scene environments.

The results of our qualitative evaluation indicate that the S2ADet algorithm outperforms the baseline model in detecting objects in natural scenes. By utilizing both spectral and spatial aggregated information and contextual information, S2ADet effectively addresses the limitations of the baseline model, resulting in improved object detection accuracy.

#### F. Visualization result

To further demonstrate the effectiveness of the S2ADet algorithm, we present additional detection results on the HOD3K dataset in Fig. 6. The detection results showcase the algorithm's capability to accurately identify and localize objects in various natural scenes environments, such as urban roads and campuses.

The high accuracy of S2ADet is evident from the clear and precise bounding boxes that accurately encompass each object. These results substantiate the efficacy of the proposed approach in hyperspectral object detection and provide visual evidence of the algorithm's effectiveness in detecting objects in challenging natural scene environments. The visualization results demonstrate the superior performance of S2ADet over the baseline model, reinforcing the importance of considering spectral and spatially aggregated data and contextual information for object detection in hyperspectral images. Overall, the promising performance of S2ADet on the HOD3K dataset highlights its potential to advance the field of hyperspectral object detection and opens up new avenues for future research.

#### G. Discussions

Although the proposed S2ADet has made significant advances in hyperspectral object detection, addressing specific challenges remains crucial for further performance enhancement. Fig. 7 depicts representative failure instances from the HOD-3K dataset, where prediction errors and missed detections by S2ADet are apparent. Notably, S2ADet is challenging to predict overlapping target regions and manage small targets.

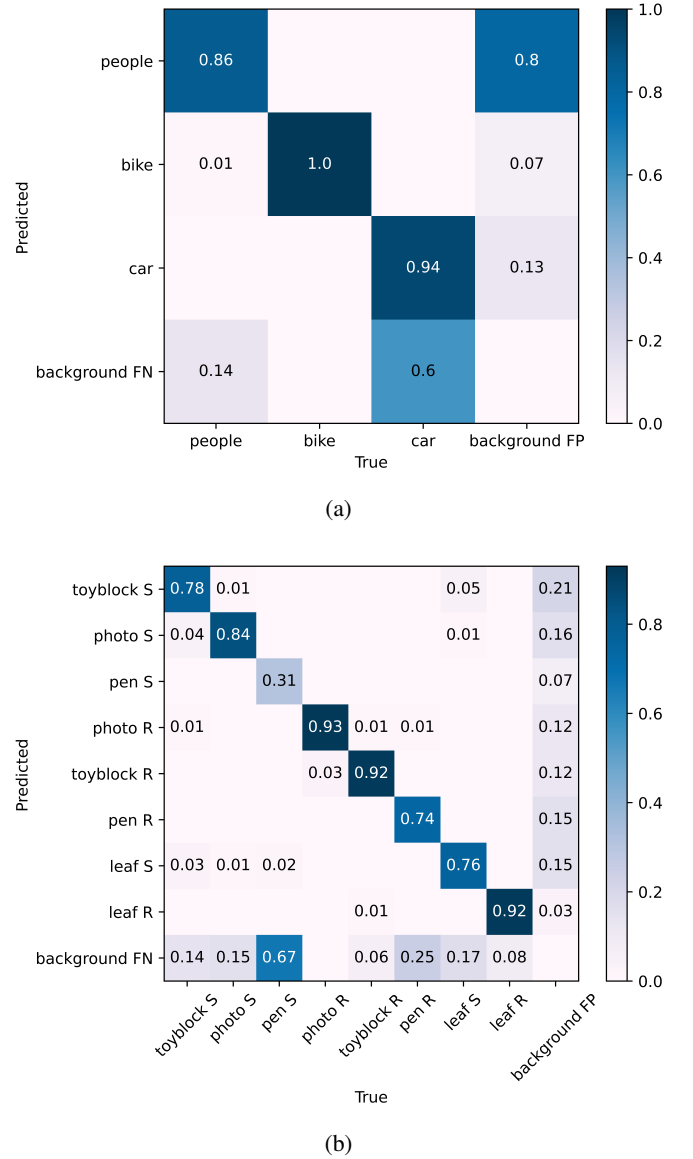


Fig. 8: (a) Classification confusion matrix results of S2ADet on the HOD3K dataset. (b) Classification confusion matrix results of S2ADet on the HOD-1 dataset.

Furthermore, we showed the classification confusion matrix for both datasets. As shown in Fig. 8 (a), on the HOD-3K dataset, the pen-screen category tends to be misclassified as a background category due to the small target size of people, resulting in a classification accuracy of only 0.86. Conversely, the pen-screen category on the HOD-1 dataset exhibits an accuracy of merely 0.31, as shown in Fig. 8 (b), with the majority being classified into the background category. Consequently, the algorithm warrants further improvement in the realm of fine-grained classification.

Nevertheless, the S2ADet algorithm achieved a classification accuracy exceeding 0.9 for most categories. The advancements delineated in Sections III and IV attest to the proposed S2ADet's proficiency in effectively tackling the most exigent scenarios, surpassing state-of-the-art methods in hyperspectral

object detection tasks.

## VI. CONCLUSION

In this paper, we propose a novel object detector S2ADet for hyperspectral images. The proposed framework reduces hyperspectral redundancy and aggregates hyperspectral image's spectral and spatial information utilizing an HID module. A two-stream feature extraction network is then used to extract spectral and spatial features, and an SSA module is embedded in the network to mine the complementary information of spectral and spatial features using global sensory attention. Comprehensive experimental analysis verifies the effectiveness of the proposed framework and its internal modules. Compared to other methods, our approach achieves state-of-the-art performance on two hyperspectral object detection datasets. The comprehensiveness of our proposed datasets and the robust applicability of our method allows our work to contribute significantly to the development of hyperspectral object detection. In addition, we present a large-scale hyperspectral object detection dataset consisting of 3242 hyperspectral images from multiple scenes. This dataset addresses the limitations of a single scene and small volume data in existing hyperspectral object detection datasets, thus facilitating the development of hyperspectral object detection. The HOD3K dataset is expected to advance the development of reliable and accurate hyperspectral object detection systems.

## REFERENCES

- [1] G.-S. Xia, X. Bai, J. Ding, Z. Zhu, S. Belongie, J. Luo, M. Datcu, M. Pelillo, and L. Zhang, "Dota: A large-scale dataset for object detection in aerial images," in *Proceedings of the IEEE Conference on Computer Vision and Pattern Recognition*, 2018, pp. 3974–3983.
- [2] Y. Zhao, Y. Zhang, Z. Gong, and H. Zhu, "Scene representation in bird's-eye view from surrounding cameras with transformers," in *Proceedings of the IEEE Conference on Computer Vision and Pattern Recognition*, 2022, pp. 4511–4519.
- [3] M. Zhang, J. Liu, Y. Wang, Y. Piao, S. Yao, W. Ji, J. Li, H. Lu, and Z. Luo, "Dynamic context-sensitive filtering network for video salient object detection," in *Proceedings of the IEEE International Conference on Computer Vision*, 2021, pp. 1553–1563.
- [4] Z.-Q. Zhao, P. Zheng, S.-t. Xu, and X. Wu, "Object detection with deep learning: A review," *IEEE Transactions on Neural Networks and Learning Systems*, vol. 30, no. 11, pp. 3212–3232, 2019.
- [5] Y. Cai, J. Lin, X. Hu, H. Wang, X. Yuan, Y. Zhang, R. Timofte, and L. Van Gool, "Mask-guided spectral-wise transformer for efficient hyperspectral image reconstruction," in *Proceedings of the IEEE Conference on Computer Vision and Pattern Recognition*, 2022, pp. 17 502–17 511.
- [6] S. Zhang, L. Wang, L. Zhang, and H. Huang, "Learning tensor low-rank prior for hyperspectral image reconstruction," in *Proceedings of the IEEE Conference on Computer Vision and Pattern Recognition*, 2021, pp. 12 006–12 015.
- [7] X. Miao, X. Yuan, Y. Pu, and V. Athitsos, "l-net: Reconstruct hyperspectral images from a snapshot measurement," in *Proceedings of the IEEE International Conference on Computer Vision*, 2019, pp. 4059–4069.
- [8] L. Mou, X. Lu, X. Li, and X. X. Zhu, "Nonlocal graph convolutional networks for hyperspectral image classification," *IEEE Transactions on Geoscience and Remote Sensing*, vol. 58, no. 12, pp. 8246–8257, 2020.
- [9] S. Hou, H. Shi, X. Cao, X. Zhang, and L. Jiao, "Hyperspectral imagery classification based on contrastive learning," *IEEE Transactions on Geoscience and Remote Sensing*, vol. 60, pp. 1–13, 2021.
- [10] D. Hong, Z. Han, J. Yao, L. Gao, B. Zhang, A. Plaza, and J. Chanussot, "Spectralformer: Rethinking hyperspectral image classification with transformers," *IEEE Transactions on Geoscience and Remote Sensing*, vol. 60, pp. 1–15, 2021.
- [11] X. Rui, X. Cao, Q. Xie, Z. Yue, Q. Zhao, and D. Meng, "Learning an explicit weighting scheme for adapting complex hsi noise," in *Proceedings of the IEEE Conference on Computer Vision and Pattern Recognition*, 2021, pp. 6739–6748.
- [12] C.-I. Chang, "An effective evaluation tool for hyperspectral target detection: 3d receiver operating characteristic curve analysis," *IEEE Transactions on Geoscience and Remote Sensing*, vol. 59, no. 6, pp. 5131–5153, 2020.
- [13] Y. Dong, W. Shi, B. Du, X. Hu, and L. Zhang, "Asymmetric weighted logistic metric learning for hyperspectral target detection," *IEEE Transactions on Cybernetics*, vol. 52, no. 10, pp. 11 093–11 106, 2021.
- [14] X. Shang, M. Song, Y. Wang, C. Yu, H. Yu, F. Li, and C.-I. Chang, "Target-constrained interference-minimized band selection for hyperspectral target detection," *IEEE Transactions on Geoscience and Remote Sensing*, vol. 59, no. 7, pp. 6044–6064, 2020.
- [15] C.-I. Chang, "Hyperspectral anomaly detection: A dual theory of hyperspectral target detection," *IEEE Transactions on Geoscience and Remote Sensing*, vol. 60, pp. 1–20, 2021.
- [16] X. Sun, H. Zhang, F. Xu, Y. Zhu, and X. Fu, "Constrained-target band selection with subspace partition for hyperspectral target detection," *IEEE Journal of Selected Topics in Applied Earth Observations and Remote Sensing*, vol. 14, pp. 9147–9161, 2021.
- [17] Y. Liu, G. Gao, and Y. Gu, "Tensor matched subspace detector for hyperspectral target detection," *IEEE Transactions on Geoscience and Remote Sensing*, vol. 55, no. 4, pp. 1967–1974, 2016.
- [18] L. Yan, M. Zhao, X. Wang, Y. Zhang, and J. Chen, "Object detection in hyperspectral images," *IEEE Signal Processing Letters*, vol. 28, pp. 508–512, 2021.
- [19] A. L. Neuenschwander, M. M. Crawford, and M. J. Provancha, "Mapping of coastal wetlands via hyperspectral aviris data," in *IGARSS'98. Sensing and Managing the Environment. 1998 IEEE International Geoscience and Remote Sensing. Symposium Proceedings.(Cat. No. 98CH36174)*, vol. 1. IEEE, 1998, pp. 189–191.
- [20] R. Resmini, M. Kappus, W. Aldrich, J. Harsanyi, and M. Anderson, "Mineral mapping with hyperspectral digital imagery collection experiment (hydice) sensor data at cuprite, nevada, usa," *International Journal of Remote Sensing*, vol. 18, no. 7, pp. 1553–1570, 1997.
- [21] P. Sun, H. Kretzschmar, X. Dotiwalla, A. Chouard, V. Patnaik, P. Tsui, J. Guo, Y. Zhou, Y. Chai, B. Caine *et al.*, "Scalability in perception for autonomous driving: Waymo open dataset," in *Proceedings of the IEEE/CVF conference on computer vision and pattern recognition*, 2020, pp. 2446–2454.
- [22] V. Zavrtnik, M. Kristan, and D. Skočaj, "Draem-a discriminatively trained reconstruction embedding for surface anomaly detection," in *Proceedings of the IEEE/CVF International Conference on Computer Vision*, 2021, pp. 8330–8339.
- [23] R. Girshick, "Fast r-cnn," in *Proceedings of the IEEE International Conference on Computer Vision*, 2015, pp. 1440–1448.
- [24] K. He, G. Gkioxari, P. Dollár, and R. Girshick, "Mask r-cnn," in *Proceedings of the IEEE international conference on computer vision*, 2017, pp. 2961–2969.
- [25] Z. Zhang, X. Lu, G. Cao, Y. Yang, L. Jiao, and F. Liu, "Vit-yolo: Transformer-based yolo for object detection," in *Proceedings of the IEEE/CVF international conference on computer vision*, 2021, pp. 2799–2808.
- [26] W. Liu, D. Anguelov, D. Erhan, C. Szegedy, S. Reed, C.-Y. Fu, and A. C. Berg, "Ssd: Single shot multibox detector," in *Computer Vision—ECCV 2016: 14th European Conference, Amsterdam, The Netherlands, October 11–14, 2016, Proceedings, Part I 14*. Springer, 2016, pp. 21–37.
- [27] R. Girshick, J. Donahue, T. Darrell, and J. Malik, "Rich feature hierarchies for accurate object detection and semantic segmentation," in *Proceedings of the IEEE conference on computer vision and pattern recognition*, 2014, pp. 580–587.
- [28] S. Ren, K. He, R. Girshick, and J. Sun, "Faster r-cnn: Towards real-time object detection with region proposal networks," *Advances in neural information processing systems*, vol. 28, 2015.
- [29] L. Liu, W. Ouyang, X. Wang, P. Fieguth, J. Chen, X. Liu, and M. Pietikäinen, "Deep learning for generic object detection: A survey," *International journal of computer vision*, vol. 128, pp. 261–318, 2020.
- [30] J. Redmon and A. Farhadi, "Yolo9000: better, faster, stronger," in *Proceedings of the IEEE conference on computer vision and pattern recognition*, 2017, pp. 7263–7271.
- [31] C. Feng, Y. Zhong, Y. Gao, M. R. Scott, and W. Huang, "Tood: Task-aligned one-stage object detection," in *2021 IEEE/CVF International Conference on Computer Vision (ICCV)*. IEEE Computer Society, 2021, pp. 3490–3499.
- [32] Z. Tian, C. Shen, H. Chen, and T. He, "Fcos: Fully convolutional one-stage object detection," in *Proceedings of the IEEE International Conference on Computer Vision*, 2019, pp. 9627–9636.

- [33] N. Carion, F. Massa, G. Synnaeve, N. Usunier, A. Kirillov, and S. Zagoruyko, "End-to-end object detection with transformers," in *Computer Vision—ECCV 2020: 16th European Conference, Glasgow, UK, August 23–28, 2020, Proceedings, Part I* 16. Springer, 2020, pp. 213–229.
- [34] R. Hang, Z. Li, P. Ghamisi, D. Hong, G. Xia, and Q. Liu, "Classification of hyperspectral and lidar data using coupled cnns," *IEEE Transactions on Geoscience and Remote Sensing*, vol. 58, no. 7, pp. 4939–4950, 2020.
- [35] J. Bai, A. Yuan, Z. Xiao, H. Zhou, D. Wang, H. Jiang, and L. Jiao, "Class incremental learning with few-shots based on linear programming for hyperspectral image classification," *IEEE Transactions on Cybernetics*, vol. 52, no. 6, pp. 5474–5485, 2020.
- [36] S. Liu, Q. Shi, and L. Zhang, "Few-shot hyperspectral image classification with unknown classes using multitask deep learning," *IEEE Transactions on Geoscience and Remote Sensing*, vol. 59, no. 6, pp. 5085–5102, 2020.
- [37] D. Zhu, B. Du, and L. Zhang, "Binary-class collaborative representation for target detection in hyperspectral images," *IEEE Geoscience and Remote Sensing Letters*, vol. 16, no. 7, pp. 1100–1104, 2019.
- [38] A. Sellami and S. Tabbone, "Deep neural networks-based relevant latent representation learning for hyperspectral image classification," *Pattern Recognition*, vol. 121, p. 108224, 2022.
- [39] L. Wang, C. Sun, Y. Fu, M. H. Kim, and H. Huang, "Hyperspectral image reconstruction using a deep spatial-spectral prior," in *Proceedings of the IEEE Conference on Computer Vision and Pattern Recognition*, 2019, pp. 8032–8041.
- [40] Q. Li, F. K. K. Wong, and T. Fung, "Mapping multi-layered mangroves from multispectral, hyperspectral, and lidar data," *Remote Sensing of Environment*, vol. 258, p. 112403, 2021.
- [41] N. Farmonov, K. Amankulova, J. Szatmári, A. Sharifi, D. Abbasi-Moghadam, S. M. M. Nejad, and L. Mucsi, "Crop type classification by desis hyperspectral imagery and machine learning algorithms," *IEEE Journal of Selected Topics in Applied Earth Observations and Remote Sensing*, vol. 16, pp. 1576–1588, 2023.
- [42] Z. Liu, X. Wang, M. Shu, G. Li, C. Sun, Z. Liu, and Y. Zhong, "An anchor-free siamese target tracking network for hyperspectral video," in *2021 11th Workshop on Hyperspectral Imaging and Signal Processing: Evolution in Remote Sensing (WHISPERS)*. IEEE, 2021, pp. 1–5.
- [43] A. Koz, "Ground-based hyperspectral image surveillance systems for explosive detection: Part I—state of the art and challenges," *IEEE Journal of Selected Topics in Applied Earth Observations and Remote Sensing*, vol. 12, no. 12, pp. 4746–4753, 2019.
- [44] L. Fang, Y. Jiang, Y. Yan, J. Yue, and Y. Deng, "Hyperspectral image instance segmentation using spectral-spatial feature pyramid network," *IEEE Transactions on Geoscience and Remote Sensing*, vol. 61, pp. 1–13, 2023.
- [45] A. Vali, S. Comai, and M. Matteucci, "Deep learning for land use and land cover classification based on hyperspectral and multispectral earth observation data: A review," *Remote Sensing*, vol. 12, no. 15, p. 2495, 2020.
- [46] D. Hong, J. Chanussot, N. Yokoya, J. Kang, and X. X. Zhu, "Learning-shared cross-modality representation using multispectral-lidar and hyperspectral data," *IEEE Geoscience and Remote Sensing Letters*, vol. 17, no. 8, pp. 1470–1474, 2020.
- [47] Q. Wang, F. Zhang, and X. Li, "Hyperspectral band selection via optimal neighborhood reconstruction," *IEEE Transactions on Geoscience and Remote Sensing*, vol. 58, no. 12, pp. 8465–8476, 2020.
- [48] H. Chen, F. Miao, Y. Chen, Y. Xiong, and T. Chen, "A hyperspectral image classification method using multifeature vectors and optimized kelm," *IEEE Journal of Selected Topics in Applied Earth Observations and Remote Sensing*, vol. 14, pp. 2781–2795, 2021.
- [49] C.-I. Chang, H. Cao, and M. Song, "Orthogonal subspace projection target detector for hyperspectral anomaly detection," *IEEE Journal of Selected Topics in Applied Earth Observations and Remote Sensing*, vol. 14, pp. 4915–4932, 2021.
- [50] S. Yu, S. Jia, and C. Xu, "Convolutional neural networks for hyperspectral image classification," *Neurocomputing*, vol. 219, pp. 88–98, 2017.
- [51] F. Xiong, J. Zhou, and Y. Qian, "Material based object tracking in hyperspectral videos," *IEEE Transactions on Image Processing*, vol. 29, pp. 3719–3733, 2020.
- [52] A. Torralba, B. C. Russell, and J. Yuen, "Labelme: Online image annotation and applications," *Proceedings of the IEEE*, vol. 98, no. 8, pp. 1467–1484, 2010.
- [53] H. Abdi and L. J. Williams, "Principal component analysis," *Wiley interdisciplinary reviews: computational statistics*, vol. 2, no. 4, pp. 433–459, 2010.
- [54] J. Guo, K. Han, H. Wu, Y. Tang, X. Chen, Y. Wang, and C. Xu, "Cmt: Convolutional neural networks meet vision transformers," in *Proceedings of the IEEE Conference on Computer Vision and Pattern Recognition*, 2022, pp. 12 175–12 185.
- [55] J. Pang, K. Chen, J. Shi, H. Feng, W. Ouyang, and D. Lin, "Libra r-cnn: Towards balanced learning for object detection," in *Proceedings of the IEEE Conference on Computer Vision and Pattern Recognition*, 2019, pp. 821–830.
- [56] T.-Y. Lin, P. Goyal, R. Girshick, K. He, and P. Dollár, "Focal loss for dense object detection," in *Proceedings of the IEEE International Conference on Computer Vision*, 2017, pp. 2980–2988.
- [57] S. Woo, J. Park, J.-Y. Lee, and I. S. Kweon, "Cbam: Convolutional block attention module," in *Proceedings of the European Conference on Computer Vision*, 2018, pp. 3–19.
- [58] Y. Wu, Y. Chen, L. Yuan, Z. Liu, L. Wang, H. Li, and Y. Fu, "Rethinking classification and localization for object detection," in *Proceedings of the IEEE Conference on Computer Vision and Pattern Recognition*, 2020, pp. 10 186–10 195.
- [59] T. Kong, F. Sun, H. Liu, Y. Jiang, L. Li, and J. Shi, "Foveabox: Beyond anchor-based object detection," *IEEE Transactions on Image Processing*, vol. 29, pp. 7389–7398, 2020.



**Xiao He** received the BE from China University of Geosciences, Wuhan, China, in 2018 and 2022. Currently, he is pursuing the MS degree in the China University of Geosciences, Wuhan, China. His research interests include multimodal and object detection.



**Chang Tang** received his Ph.D. degree from Tianjin University, Tianjin, China in 2016. He joined the AMRL Lab of the University of Wollongong between Sep. 2014 and Sep. 2015. He is now a full professor at the School of Computer Science, China University of Geosciences, Wuhan, China. Dr. Tang has published 80+ peer-reviewed papers, including those in highly regarded journals and conferences such as IEEE T-PAMI, IEEE T-MM, IEEE T-KDE, IEEE T-GRS, IEEE T-HMS, ICCV, CVPR, IJCAI, AAAI and ACM MM, etc. He serves as an associate editor of BMC Bioinformatics, young editor of CAAI Transactions on Intelligence Technology, and Computer Engineering. He regularly serves on the Technical Program Committees or as Area Chair of some top conferences such as NIPS, ICML, CVPR, ICCV, ECCV, IJCAI, ICME and AAAI. He won the best paper award of the 5th Asian Conference on Artificial Intelligence Technology. His current research interests include machine learning and computer vision.



**Xinwang Liu** received his PhD degree from National University of Defense Technology (NUDT), China. He is now Assistant Researcher of School of Computer Science, NUDT. His current research interests include kernel learning and unsupervised feature learning. Dr. Liu has published 60+ peer-reviewed papers, including those in highly regarded journals and conferences such as IEEE T-PAMI, IEEE T-IP, IEEE T-NNLS, ICCV, AAAI, IJCAI, etc. He regularly serves on the Technical Program Committees of top conferences such as NIPS, ICML, CVPR, ICCV, IJCAI and AAAI.



**Wei Zhang** received the B.E. degree from Zhejiang University in 2004, the M.S. degree from Liaoning University in 2008, and the Ph.D. degree from Shandong University of Science and Technology in 2018. He is currently an Associate Professor with the Shandong Computer Science Center (National Supercomputing Center in Jinan), Qilu University of Technology (Shandong Academy of Sciences). His research interests include future generation network architectures, edge computing and edge intelligence.





**Kun Sun** is now working as an Associate Professor at School of Computer Science, China University of Geosciences (CUG), Wuhan, China. Before joining CUG, he received his PhD from School of Artificial Intelligence and Automation, Huazhong University of Science & Technology (HUST), Wuhan, China. His research focuses on 3D related computer vision algorithms, such as multi-view image matching, large scale Structure from Motion (SfM) and 3D point cloud processing.



**FengJiang Xu** graduated from Huazhong University of Science and Technology with a major in Mechanical Design, Manufacturing and Automation in 2009. He graduated from a large state-owned enterprise and currently works at Hexagon AB. He is responsible for the research and development and management of the company's visual solution product solution integration project. In response to customer requirements, he collaborated with a team to provide customers with a variety of on-site visual inspection solutions, which has been widely recog-

nized in the market.