
REVISING DEEP LEARNING METHODS IN PARKING LOT OCCUPANCY DETECTION

A PREPRINT

Anastasia Martynova*
PJSC Sberbank,
Vavilova Street 19, 117312
Moscow, Russia

Mikhail Kuznetsov*
PJSC Sberbank,
Vavilova Street 19, 117312
Moscow, Russia

Vadim Porvatov*
PJSC Sberbank,
Vavilova Street 19, 117312
Moscow, Russia

Vladislav Tishin
PJSC Sberbank,
Vavilova Street 19, 117312
Moscow, Russia

Andrey Kuznetsov
Artificial Intelligence Research Institute,
Nizhniy Susalnyy Lane 5, 105064
Moscow, Russia

Natalia Semenova
Artificial Intelligence Research Institute,
Nizhniy Susalnyy Lane 5, 105064
Moscow, Russia
semenova.bnl@gmail.com

Ksenia Kuznetsova
National University of Science and Technology "MISIS",
Lenin Avenue 4, 119049
Moscow, Russia

June 9, 2023

ABSTRACT

Parking guidance systems have recently become a popular trend as a part of the smart cities' paradigm of development. The crucial part of such systems is the algorithm allowing drivers to search for available parking lots across regions of interest. The classic approach to this task is based on the application of neural network classifiers to camera records. However, existing systems demonstrate a lack of generalization ability and appropriate testing regarding specific visual conditions. In this study, we extensively evaluate state-of-the-art parking lot occupancy detection algorithms, compare their prediction quality with the recently emerged vision transformers, and propose a new pipeline based on EfficientNet architecture. Performed computational experiments have demonstrated the performance increase in the case of our model, which was evaluated on 5 different datasets.

Keywords computer vision · machine learning · deep learning · convolutional neural network · vision transformer · classification · object detection · parking lot occupancy detection · smart city

Introduction

Extensive motorization has significantly affected the availability of parking lots in large cities. Currently, cruising for a parking lot accounts for 30% of the traffic flows in certain agglomerations and can take more than 7 minutes on average Acharya et al. [2018]. In order to address this challenge, various parking guidance systems were developed and subsequently integrated with the traffic management services Buntić et al. [2012], Bong et al. [2008]. Such systems consist of four parts responsible for the data collection, processing, transmission, and final distribution among drivers. The second component of this pipeline frequently involves computer vision algorithms that differentiate the availability of parking lots observed from the system's cameras. Most of these algorithms are based on neural network classifiers,

*These authors contributed equally

which have repeatedly proven themselves as excellent tools in the various image-related tasks Zhang et al. [2021], Bokhovkin and Burnaev [2019], Chen et al. [2015].

Despite the wide range of established solutions for parking lot occupancy detection Huang and Wang [2011], Amato et al. [2016], Martin Nieto et al. [2019], they still lack the proper generalization ability assessment. Most of the presented approaches rely on the specific setting (e.g., observation angle, weather conditions, illumination intensity, absence of perspective distortions), which can be easily altered in real-world usage scenarios. In this paper, the authors extensively evaluate the current state of the domain on the whole amount of the available datasets and propose a robust solution for parking lot occupancy detection.

We summarize the main contributions of this study as follows:

1. We thoroughly studied the state-of-the-art architectures in the area of parking lot occupancy detection, reimplemented main algorithms, and provided an in-depth performance analysis of each considered baseline.
2. We published a new seasonal parking lot dataset (hereinafter – SPKL) collected on 5 courtyard parking spaces. In contrast with the previously established datasets, SPKL incorporates wintertime images and multiple types of visual occlusions natural for real-world scenarios. Obtained images were annotated with the help of the special widgets introduced in this study.
3. We extended available datasets for parking lot occupancy detection with additional visual condition labels and standardised their storage format.
4. We proposed a new approach to parking lot occupancy detection based on EfficientNet architecture and explored its capabilities regarding multiple configurations. The experiments revealed that our pipeline achieved better metrics for most of the possible evaluation settings.

Corresponding code can be obtained from the GitHub repository of the project². The repository content covers all of the considered models and datasets required to reproduce the presented results.

Related work

Classification algorithms for parking lot occupancy detection can be divided into patch-based and intersection-based methods. Models from the first category crop the part of an input image with a specific parking lot and apply a binary classifier to the obtained patch. The intersection-based models rely on the extraction of cars bounding boxes. In order to make a decision regarding occupancy status, they compare the intersection area of detected vehicles and parking lots with the predefined threshold.

In this section, we discuss both approaches to parking lot occupancy detection along with the preprocessing techniques that ordinarily increase the prediction quality in similar tasks.

Image preprocessing

Learning models in computer vision have a tendency to memorize a specific ordering of pixels describing the target objects. By creating several altered versions of an initial image, machine learning algorithms receive more data to learn without collecting and labelling new samples, Figure 1. Early studies regarding the convolutional neural networks have shown a positive influence of data augmentation even in the case of the simplest transformations (e.g., image flipping or random cropping Nanni et al. [2021], Shorten and Khoshgoftaar [2019]). Specific instances of data augmentation operations can also be applied to the parking lot occupancy detection problem:

Translation

Shifting the input image along the main axis and filling the emerged empty spaces with a constant value or Gaussian noise.

Random cropping

This operation extracts a random rectangular area from the original image. It can be used to reach a similar effect to translation along with reduction of the image size.

²<https://github.com/Eighonet/parking-research>



Figure 1: Image augmentation examples (simultaneously applied normalization, flipping, rotation, and noise injection). The figure demonstrates instances of empty (a) and occupied (b) parking lots, (c) shows the occlusion of the top part of a car and an empty parking lot.

Horizontal flipping

A simple technique that can improve model performance by mirroring an image relative to the vertical axis.

Rotation

An initial image is rotated by a certain number of degrees. This operation also alters the object’s position in the frame by transforming the coordinates of its bounding boxes.

Noise injection

This method blends an initial image with the values from the Gaussian distribution, which positively affects the robustness of learning models.

Described geometric transformations allow algorithms to efficiently avoid positional biases potentially presented in a training sample. In comparison with the other types of augmentation techniques, mentioned operations do not cause a dramatic increase in memory usage and training time while remaining easy to implement.

Patch-based methods for parking lot occupancy detection

The common approach to the image classification problem is a sequential application of convolution operations, followed by a feedforward network (FFN). In order to describe the current state of the corresponding research domain, it is convenient to introduce several classic architectures of convolutional neural networks (CNN).

AlexNet

One of the most well-known CNN pipelines is AlexNet Krizhevsky et al. [2012], constructed as the direct extension of the LeNet Lecun et al. [1998] architecture. This model consists of 5 convolutions and 3 fully connected layers with dropouts. Instead of once applied in LeNet *tanh* activation functions, AlexNet utilizes *ReLU* nonlinearities to achieve a better convergence rate. Further experiments with derivative architectures have led to the appearance of mAlexNet Amato et al. [2016] with a reduced number of convolutional layers. Despite the substantial decrease in learning parameters, mAlexNet was able to produce better predictions due to the less expressed overfitting tendency.

CarNet

As the alternative to the adaption of previously developed architectures, CarNet Nurullayev and Lee [2019] was designed from scratch. It contains dilated convolution layers allowing the model to efficiently capture large-scale features due to the kernel sparsity. The proposed increase of kernel size and applied constraints on the network’s depth enabled CarNet to surpass several previously studied architectures (including AlexNet).

Contrastive occupancy detection

Unlike the CarNet model, contrastive occupancy detection Vu and Huang [2019] significantly deviates from the standard CNN pipelines. It was intentionally designed to overcome the inter-object occlusion issues with the help of the spatial transformer network (STN) and contrastive feature extraction network (CFEN). STN aims to produce robust feature representations of image patches with different vehicle sizes, parking displacements, and perspective distortions. To enforce the compactness within the feature space, CFEN utilizes a siamese-style learning approach via two CNNs constrained to have identical weights.

VGG & ResNet

The last generation of parking lot occupancy detection models Valipour et al. [2016], Acharya et al. [2018], Singh and Christoforou [2021] continues to use general-purpose CNNs such as VGG Simonyan and Zisserman [2015] or ResNet He et al. [2016]. The first architecture is ordinarily applied in configuration with 19 convolutions as it frequently outperforms the smaller version with 16 layers Mascarenhas and Agarwal [2021], Setiawan [2020]. After the appearance of this model, the depth of further state-of-the-art CNNs has demonstrated an increasing trend. Following this trend, the ResNet50 architecture includes 49 convolutional layers and a single fully connected layer. Alongside the depth increase, ResNet overcame a common for VGG vanishing gradient problem via *residual connections*, which establish a relation between two distant layers.

EfficientNet

In contrast to the previously described methods, the EfficientNet Tan and Le [2019] model family was developed with the help of neural architecture search Elsken et al. [2019] – a class of algorithms that automatically construct neural network architectures regarding the desired settings. The main feature of this approach is the scaling method that uniformly changes depth, width, and resolution using the special compound coefficient. Despite the absence of parking lot occupancy detection among the previously considered test cases, EfficientNet retains the potential to achieve competitive performance in this task according to its remarkable generalization ability Ha et al. [2020], Shah et al. [2022], Wang et al. [2022].

Vision transformers

Besides the widespread CNNs, it is important to mention recently emerged vision transformers Dosovitskiy et al. [2020] as a completely different approach to image-related tasks. Vision transformers process input by the standard transformer encoder Vaswani et al. [2017] and construct representations by estimation of relationships among image regions arranged into a linear sequence. In comparison with CNNs, they require significantly larger datasets and demonstrate higher sensitivity to hyperparameter choice. According to these properties, they were never tested regarding the considered task, which encouraged us to study their performance along with conventional methods.

Overall, patch-based models represent the major part of previously applied methods in parking lot occupancy detection. Unveiled capabilities of several state-of-the-art architectures preserve operational space for further experiments: EfficientNet and vision transformers require domain-specific exploration regarding their predictive performance and computational complexity.

Intersection-based methods for parking lot occupancy detection

An alternative approach considered in several studies Martin Nieto et al. [2019], Ding and Yang [2019] includes object detection models as the first part of a classification pipeline.

Faster R-CNN

One of the classic detection algorithms applicable to parking lot occupancy detection is Faster R-CNN Ren et al. [2015]. This model was constructed on the basis of the Fast R-CNN Girshick [2015] architecture, inheriting all of the benefits and drawbacks of two-stage detection algorithms. Faster-RCNN considerably outperformed its earlier counterparts with the help of *region proposal network*, which tangibly simplified the generation of object proposals with respect to Fast R-CNN Li [2021].

RetinaNet

Another relevant architecture for the considered task is RetinaNet Lin et al. [2017], a one-stage object detection model that utilizes a focal loss function to address potential issues with imbalanced samples. Focal loss applies a modulating term to the standard cross-entropy function and focuses the learning process on so-called *hard negative examples*. RetinaNet is an end-to-end pipeline consisting of a backbone neural network paired with two task-specific subnetworks. The backbone network is responsible for the primary extraction of feature maps, which are further utilized by object classification and bounding box regression subnetworks.

Compared to patch-based approaches, intersection-based models are underrepresented among the proposed solutions for parking lot occupancy detection. Such a situation encouraged us to explore mentioned architectures in order to reveal their applied potential in the considered task.

Intersection-based annotations	Patch-based annotations
<pre> { "lots": [{coordinates: [[x1, y1], [x2, y2], [x3, y3], [x4, y4]], label: 0}, {coordinates: [[x1, y1], [x2, y2], [x3, y3], [x4, y4]], label: 1}, {coordinates: [[x1, y1], [x2, y2], [x3, y3], [x4, y4]], label: 1}] } </pre>	<pre> { "lots": [{coordinates: [[x1, y1], [x2, y2]], label: 0}, {coordinates: [[x1, y1], [x2, y2]], label: 1}, {coordinates: [[x1, y1], [x2, y2]], label: 1}] } </pre>

Figure 2: Examples of image-level JSON files for two possible types of annotations. Intersection-based annotations include 4 points per each parking lot defining the corresponding quadrangle, while patch-based annotations contain 2 points of a circumscribing rectangle.

Preliminaries

In this section, we define the main concepts for the parking lot occupancy detection problem.

Parking lot annotation. Quadrangle p_k is defined by the set of two-dimensional coordinates $\{(x_i^k, y_i^k)\}_{i=1}^4$ with respect to the containing image boundaries $0 \leq x_i \leq W$ and $0 \leq y_i \leq H$.

Parking lot patch. Minimum rectangular area r_k around the specific parking lot annotation p_k is defined by the pair of two-dimensional coordinates $\{(min(x_i^k), min(y_i^k)), (max(x_i^k), max(y_i^k))\}$.

As we mentioned earlier, the parking lot occupancy detection problem can be specified in terms of two different approaches, which imply separate task definitions.

Patch-based classification. For a given set of preventively extracted parking lot patches R from the image set I , it is required to classify each $r_k \in R$ as empty or occupied.

Intersection-based classification. For a given image $i \in I$, it is required to locate an arbitrary number of regions of interest and further assign the probability of car presence in each of them. In the second stage, two possible classification heuristics E_1 and E_2 can be applied to the obtained bounding boxes:

$$E_1(p_i, b_j) = \begin{cases} 1, & \text{if } \text{IoU}(p_i, b_j) \geq \alpha \\ 0, & \text{otherwise} \end{cases} \quad (1)$$

where p_i is the annotation of parking lot i , b_j is the bounding box of car j , α is the adjustable threshold parameter, $\text{IoU}(p_i, b_j)$ is the common area of p_i and b_j divided by their union.

$$E_2(p_i, b_j) = \begin{cases} 1, & \text{if } \rho(p_i, b_j) \leq min(p_k) \\ 0, & \text{otherwise} \end{cases} \quad (2)$$

where $\rho(p_i, b_j)$ is the euclidean distance between polygon centroids of parking lot annotation p_i and car bounding box b_j , $min(p_k)$ is the minimum side of annotation quadrangle p_k .

Data

In order to properly assess considered models, we intend to utilize the full range of currently available datasets: PKLot Almeida et al. [2015], ACMPS Vu and Huang [2019], CNRPark Amato et al. [2017], and ACPDS Marek [2021]. As these datasets come from different sources, they do not possess a uniform storage format that allows the simultaneous evaluation of intersection-based and patch-based methods. In order to overcome this issue, we standardized parking lot annotations, preserving two versions for each possible approach, Figure 2.

PKlot

Among the mentioned datasets, PKLot is frequently applied during the benchmarking and includes 12417 images organized in 3 weather condition groups: sunny, overcast, and rainy. During the collection process, observation cameras were intentionally located far away from parking lots to provide a clear line of sight. This aspect is the critical limitation of PKLot, as the absence of an appropriate number of occlusions considerably oversimplifies the task, which can cause a negative effect on the system performance in more complex testing environments.




Figure 3: Demonstration of widgets' interfaces. (a) Position annotation widget enables a potential user to draw and erase quadrangles corresponding to parking lots as well as export the results in the JSON format. (b) The labelling widget requires pre-defined parking lot annotations and provides functionality to assign occupancy status to each entry.

ACMPS

ACMPS is another large dataset consisting of images mostly similar to the presented in PKLot. It includes camera recordings captured from 4 different points of view during the daytime and demonstrates approximately the same occlusion number along with limited variations of lighting conditions. These properties make ACMPS interchangeable with PKLot since both datasets can be considered as mediocre options for edge case testing.

CNRPark

A better alternative to PKLot and ACMPS in the sense of robust evaluation is the CNRPark dataset. Observation cameras were positioned to provide a closer view of parked cars, which induced extra occlusions between them as well as other objects (e.g., trees or lampposts). Similar to PKLot, it contains additional labels allowing to test model performance in different weather conditions.

ACPDS

The smallest of the datasets, ACPDS contains a high number of unique points of view and visual categories. The images were captured by a wide-angle camera, which contributes towards an additional challenge due to the presence of perspective distortions. During the data collection process, authors preserved the distance between a ground level and recording setup with respect to the expected locations of cameras on lampposts. In accordance to its properties, ACPDS can be treated as a useful asset for the evaluation on distorted and occluded parking lots.

SPKL

Despite the variability of data sources, even the cumulative quality of PKLot, ACMPS, CNRPark, and ACPDS remains far from being satisfactory. None of the datasets contains wintertime images, which remain essential due to specific visual distortions emerging in this season. As the intensive snowfall significantly decreases the visibility of cars, the model trained on currently available datasets is expected to exhibit a performance dropdown. In order to overwhelm this obstacle, we introduce the SPKL dataset collected in the period between February and March 2022. Among the 1203 entries obtained from 5 parking areas, it includes 440 images with snow varying from a calm environment to a blizzard. The annotations for SPKL were generated with the help of the IPython widgets specially designed to simplify this process, Figure 3.

An additional drawback of the existing datasets comes from insufficient label coverage of presented visual conditions (e.g., fog, night, glare). Since the SPKL dataset required the same annotation procedure, we extended labels associated with each existing dataset up to 11 categories, Table 1.

Table 1: Description of the extended datasets regarding different types of visual conditions

property \ dataset	PKLot	CNRPark	ACPDS	ACMPS	SPKL
Total images	12417	3119	293	13126	1203
Sunny	6913	1075	134	2231	187
Overcast	4162	915	132	312	76
Rainy	1342	576	13	275	87
Winter	0	0	0	0	440
Fog	0	33	34	0	0
Glare	0	26	1	20	27
Night	0	27	13	4	507
Infrared	0	0	0	4	495
Occlusion (car)	7	54	87	0	1203
Occlusion (tree)	10	3119	35	0	0
Distortion	0	0	293	0	400

Method

As the backbone network of the proposed occupancy detection algorithm, we have selected the relatively lightweight EfficientNet-B0³ architecture. It includes two types of convolution blocks (denoted as MBConv1 and MBConv6) arranged in 7 sequential modules.

The starting part of the pipeline is a standard convolution layer with the 3×3 kernel size. The main components of the following MBConv1 and MVConv6 blocks are *depthwise convolution layers*, *swish activation*, and *squeeze & excitation* subblock.

Depthwise convolution

In contrast with regular convolutions performed over multiple channels at the same time, their depthwise counterpart splits the input into channels and acts on obtained entries separately. After this procedure, the resulting feature representation is constructed by concatenation of individually convolved channels.

Swish activation

The concept of swish activation emerged from the successful attempt to replace classic ReLU nonlinearity, possessing problems with the processing of negative inputs:

$$\text{swish}(x) = x \circ \sigma(x), \quad (3)$$

where x corresponds to an input matrix, σ is a sigmoid activation function, and \circ is the Hadamard product. According to previously established experiments, the swish activation performs better than its direct alternatives such as Leaky ReLU, ELU, and SELU Ramachandran et al. [2017].

Squeeze & excitation subblock

When regular CNN produces a feature representation, it does not differentiate the input channels in the sense of their weightage. S&E blocks overcome this problem with the help of a gating subnetwork designed in a residual manner: along with the base convolution, it learns adaptive weights from the same input and applies them to the resulting feature representation. The crucial property of this design is the opportunity to learn introduced coefficients end-to-end, which allows to implement S&E blocks in any existing CNN easily.

³<https://github.com/lukemelas/EfficientNet-PyTorch>

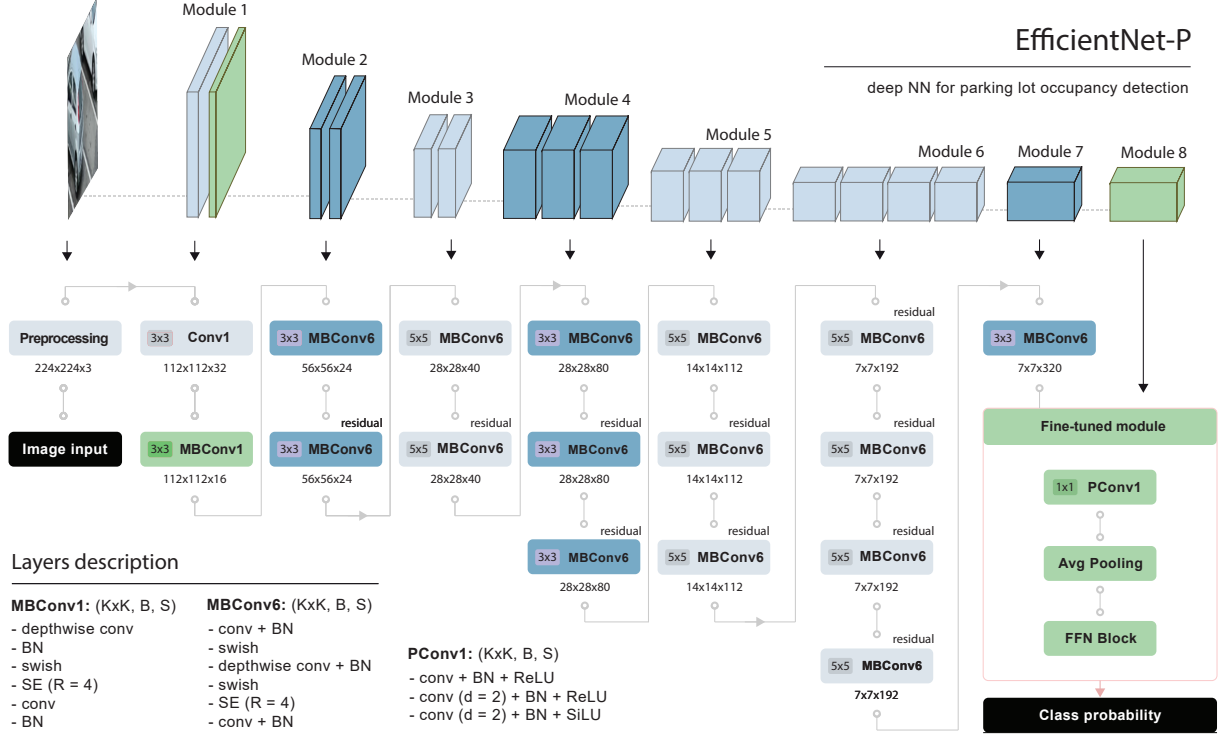


Figure 4: The final version of the EfficientNet-P model. The custom module follows the first seven blocks of the original EfficientNet-B0.

The final version of the proposed EfficientNet-P model is represented in Figure 4. The MBConv1 block first applies depthwise convolution to the input, followed by swish activation and S&E block. Depending on the module, its last convolution can be extended by residual connection. In contrast with MBConv1, MBConv6 starts with regular convolution paired with batch normalization. After following swish activation, it applies depthwise convolution and the next S&E block. The last module of the pipeline is the original part constructed during the fine-tuning of EfficientNet-P. It includes subsequently applied dilated convolutions with ReLU and SiLU activation functions.

Results

In this section, we discuss the results obtained during the conducted computational experiments.

Experimental setup

In order to comprehensively assess the intersection-based approaches, we have selected 3 different backbones for the Faster-RCNN and RetinaNet detectors: ResNet50, MobileNet, and VGG-19. Considered patch-based methods include variations of the classic VGG, AlexNet and ResNet models, as well as domain-specific neural networks (e.g., CarNet, contrastive occupancy detection). Additionally, we have performed experiments regarding ViT, DeiT, and PiT architectures of vision transformers to demonstrate their capabilities regarding parking lot occupancy detection.

The final configuration of data augmentations includes resizing of images to 224×224 , random rotation on ± 15 degrees, horizontal flipping, and channel-wise normalization with $\mu = (0.485, 0.456, 0.406)$ and $\sigma = (0.229, 0.224, 0.225)$. The models were trained on 10 Tesla V100 GPUs and 920 Gb of RAM with Adam Kingma and Ba [2014] optimizer.

According to the class imbalance presented in several datasets, we utilized F1-score as the main evaluation metric:

$$F1 = 2 \cdot \frac{\text{Precision} \cdot \text{Recall}}{\text{Precision} + \text{Recall}}, \quad (4)$$

where *Precision* denotes the fraction of true positives among the predicted positive labels, and *Recall* corresponds to the fraction of positive labels that were correctly predicted. Established results were obtained from 5-fold cross-validation with a split ratio 6:1:3 unless otherwise specified.

Table 2: F1-score for intersection-based models

Evaluation	OD	Backbone	ACMPS	ACPDS	CNRPark	PKLot	SPKL
E ₁	FasterRCNN	ResNet	0.7527	0.7972	0.9629	0.9031	0.8848
		MobileNet	0.7251	0.7636	0.9256	0.8952	0.6195
		VGG-19	0.7282	0.7228	0.9185	0.8951	0.8596
	RetinaNet	ResNet	0.7384	0.7856	0.9683	0.8313	0.8304
		MobileNet	0.7069	0.7552	0.9234	0.8125	0.7427
		VGG-19	0.7194	0.7234	0.9126	0.7823	0.7581
E ₂	FasterRCNN	ResNet	0.5815	0.7963	0.4728	0.7598	0.4727
		MobileNet	0.5456	0.8013	0.4253	0.7285	0.2906
		VGG-19	0.5298	0.7857	0.4272	0.7347	0.4792
	RetinaNet	ResNet	0.5115	0.9586	0.4926	0.7736	0.7826
		MobileNet	0.5267	0.9283	0.4163	0.7561	0.7953
		VGG-19	0.4935	0.9126	0.4012	0.7355	0.7924

Intersection-based models

Performed computational experiments with intersection-based methods revealed high variability of metric values across different types of backbone networks, Table 2. In most of the cases, the (1) heuristic demonstrates considerably better results than (2), excluding the ACPDS dataset. This can be explained by the fact that the (1) function relies on overlapping areas, while its counterpart takes into account the shape of the bounding box. According to this feature, (2) has a pronounced tendency to provide false negative results for elongated bounding boxes frequently presented in images with elevated observation angles.

Unlike the other cases, the presence of large-sized annotations and perspective distortions negatively affected (1) predictions. Such an outcome enabled the models based on (2) to considerably outperform other intersection-based methods on SPKL, emphasizing the potential application domain for each considered heuristic.

Patch-based models: Vision Transformers

As the classic ViT architecture showed unstable performance on relatively small datasets, we applied *shifted patch tokenization* (SPT) and *locality self-attention* (LSA) methods to overcome issues with the lack of training data, Table . The idea behind SPT is the incorporation of several translational augmentations in specific parts of the model, while LSA suppresses diagonal components of the Key-Query matrix, enhancing the quality of attention distribution.

The inefficiency of SPT and LSA encouraged us to utilize the pre-trained version of ViT (ImageNet) along with several alternative architectures handling input differently. The first considered option was the DeiT model, which is based on the teacher-student distillation strategy. The *distillation token* helps the model to learn from the teacher’s output by interacting with the standard *class* and *patch tokens* via self-attention layers. Despite its optimized architecture, the DeiT model did not surpass the metric values of the standard ViT.

The second tested model was PiT, which introduced a token downsampling procedure to the domain of vision transformers. After the standard ViT encoder, PiT applies a pooling layer based on depthwise convolution to achieve a spatial reduction of propagated tokens. In addition to the considerable decrease of computational effort, such an extension enabled PiT to obtain the best results on the SPKL dataset among patch-based approaches.

Patch-based models: Convolutional Neural Networks

The results provided by conventional CNNs put an emphasis on the MobileNet and EfficientNet architectures as the most suitable options for parking lot occupancy detection, Table 4. These models had reached the comparative F1-score while the domain-specific architectures (e.g., CarNet or contrastive occupancy detection) performed tangibly worse

Table 3: F1-score for patch-based methods (vision transformer classifiers)

	ACMPS	ACPDS	CNRPark	PKLot	SPKL
ViT	0.9789	0.8152	0.9193	0.9966	0.7335
ViT (SPT LSA)	0.9339	0.8055	0.9179	0.9906	0.7412
ViT (pre-trained)	0.9856	0.8263	0.9083	0.9856	0.6600
DeiT (pre-trained)	0.9556	0.8209	0.8902	0.9928	0.7010
PiT (pre-trained)	0.9334	0.7122	0.9084	0.9818	0.7455

Table 4: F1-score for patch-based methods (convlutional neural network classifiers)

	ACMPS	ACPDS	CNRPark	PKLot	SPKL
ResNet50	0.9379	0.8407	0.9380	0.9926	0.6674
MobileNet	0.9971	0.9343	0.9663	0.9991	0.6910
CarNet	0.9882	0.8377	0.9332	0.9984	0.7131
AlexNet	0.9914	0.8820	0.9555	0.9990	0.7132
mAlexNet	0.9813	0.8577	0.9176	0.9959	0.6937
VGG-16	0.9923	0.8936	0.9496	0.9985	0.5700
VGG-19	0.9877	0.9152	0.9629	0.9988	0.6801
CFEN	0.9829	0.8302	0.8482	0.9966	0.5367
EfficientNet-B0	0.9950	0.9259	0.9572	0.9993	0.7330
EfficientNet-P	0.9982	0.9125	0.9683	0.9995	0.7393

on each of the considered datasets. Among the classic architectures, VGG demonstrated a considerable predictive performance, yielding only to the 2 best models. Another aspect of high importance is the difference between CNNs and vision transformers’ results on the SPKL dataset: neither of the top-ranked models did manage to reach better metrics than those obtained by PiT.

In general, patch-based models achieved better F1-score values on the largest datasets, while intersection-based approaches better processed the minor ones like ACPDS and SPKL. Despite the certain differences in metric values, the performance gap still allows us to prioritize patch-based models: the success of default EfficientNet-B0 preserves the space for further experiments with configurations of the last layers.

Patch-based models: EfficientNet-P

To deepen performed evaluation, it is important to explore the predictive quality of the models on the separate visual categories. We selected contrastive occupation detection due to design properties and MobileNet as the competitive counterpart of EfficientNet-P, Figure 5. The obtained results indicate that considered models have difficulties with the same categories in the majority of the cases: the most challenging visual conditions are infrared records, winter weather, and inter-car occlusions. This outcome depicts the importance of performed datasets extension since the metrics dropdown was observed precisely for newly labelled entries.

The base EfficientNet-P model demonstrates better predictions both for the minor and major visual categories. In order to achieve such results, we conducted an ablation study regarding the configuration of the last FFN block, Figure 6. The final configuration of FFN includes 4 layers with corresponding widths (558, 191, 49, 7). Additionally, we explored several techniques which had shown a positive influence on the EfficientNet performance for similar tasks Labatie et al. [2021].

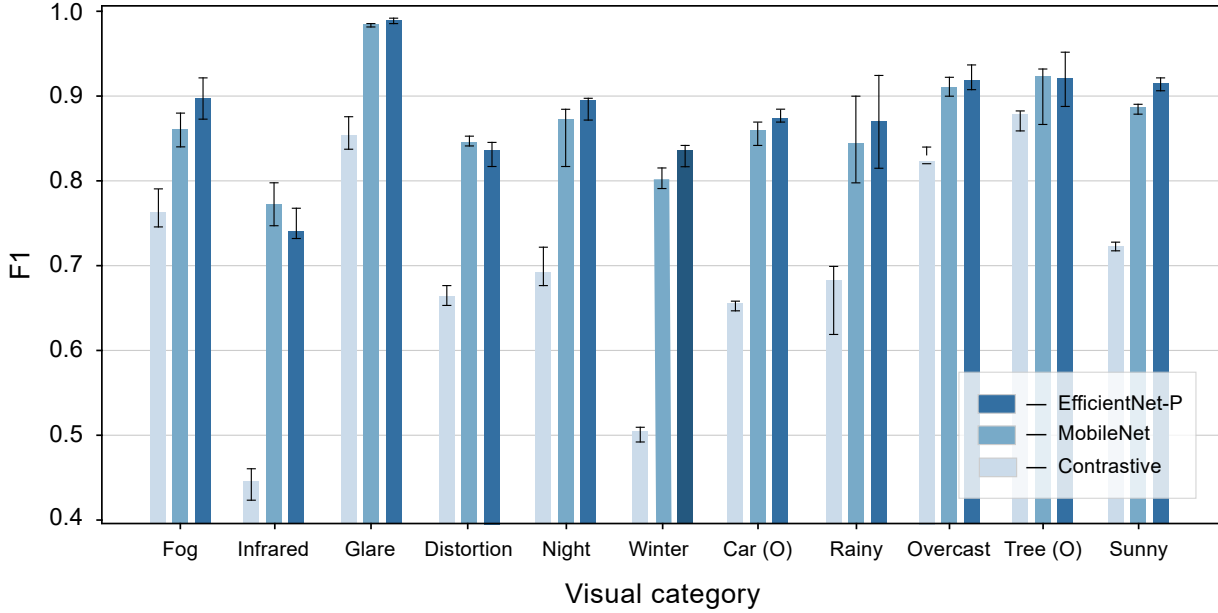


Figure 5: Comparison of F1-scores for several considered models for various vision conditions. The bars are organized in ascending order with respect to the size of the categories; whiskers are based on the $Q1 - 1.5 \cdot IQR$ and $Q3 + 1.5 \cdot IQR$ values from 8 different splits.

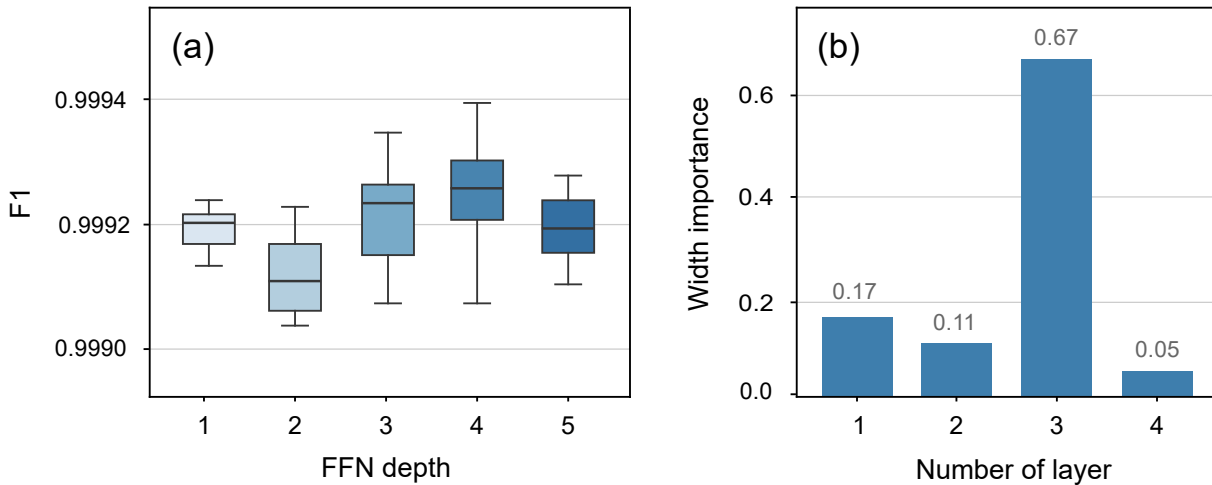


Figure 6: Ablation study of EfficientNet-P. (a) F1-scores of the model with different depths of FFN; (b) Width value importance for each layer in the final configuration.

Grouped convolutions

Grouped convolutions correspond to the use of multiple kernels per convolutional layer. This addition helps the model to capture a greater number of high-level features.

Residuers

Experiments with changing the resolution of input images revealed that 0.5 input size reduction could lead to better prediction quality.

Optimizer

Replacement of standard Adam optimizer to RMSProp with the learning rate = 0.0001.

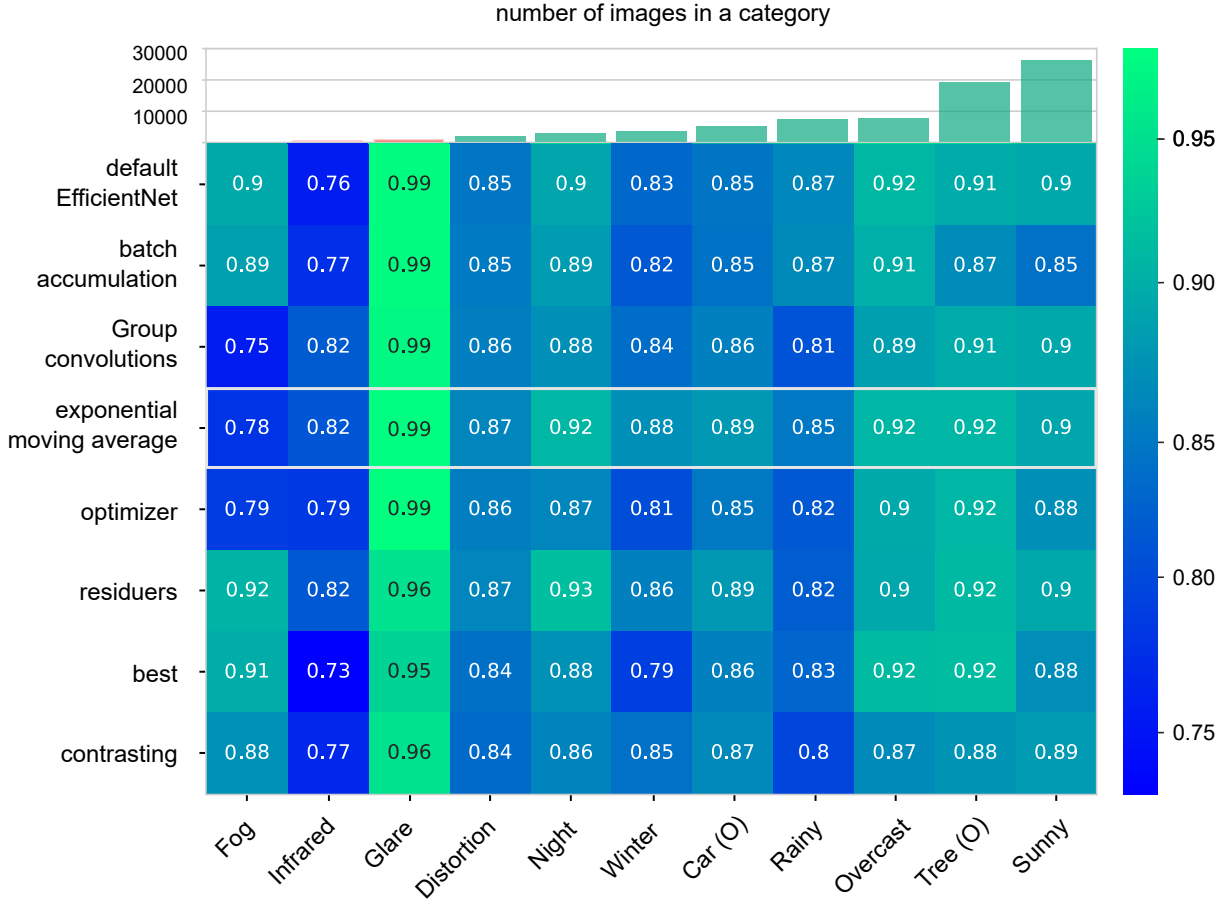


Figure 7: Analysis of EfficientNet-P improvements. Dependency between F1-score on different categories and chosen modification of EfficientNet-P.

Exponential Moving Average

Averaging of learning parameters before and after the optimization step enables avoiding the sudden changes in model weights during the training process.

Batch accumulation

This technique corresponds to the accumulation of gradients and spreading them back every few batches.

Batch-independent normalization

Replacing regular batch normalization with its batch-independent analogue involves adding to the standard activation step auxiliary *proxy norm* variable. This variable selectively preserves the expressivity of produced feature map, compensating for the impact of learnable affine transformations and incorporated nonlinearity.

The results of computational experiments are represented in Figure 7. In some cases, the mentioned techniques have led to a certain decrease in metric values, yet their general influence can be considered positive. Overall, the most significant performance growth was obtained on the images with winter, distortion, and occlusion labels. The combination of techniques that performed best (optimizer, residuers, EMA), as well as the contrasting ones (optimizer, grouped convolutions, batch accumulation), never surpassed the metrics of individual methods. According to the categories' size, the exponential moving average enabled EfficientNet-P to achieve the best quality of predictions. Guided by the provided heatmap, the proper technique has to be chosen on a case-by-case basis, as the applied scenario can be strongly skewed towards certain vision conditions.

Conclusion

In this study, we introduced a new predictive algorithm for parking lot occupancy detection and explored its capabilities in different configurations. The performed experiments have shown that the proposed EfficientNet-P model is able to outperform previous solutions while maintaining the same magnitude of computational complexity. Along with the main contribution, a comparison of patch-based and intersection-based approaches has revealed the insufficient performance of the models relying on the object detection algorithms. Additionally, we demonstrated that the current amount of collected data does not allow vision transformers to reach the same performance as classic CNNs regarding parking lot occupancy detection.

Performed extension of existing datasets enables to apply them further as the first integral benchmark in the domain of parking lot occupancy detection. We look forward that developed widgets will be actively used in the following studies as the main annotation tools associated with the considered task.

Future work

We consider the presented contributions as the initial step towards consistent evaluation in the area of parking lot occupancy detection. In further studies, we aim to extend our current results as follows:

1. Finalize visual conditions labelling for the existing image datasets.
2. Perform the large-scale testing of image augmentation techniques and empirically derive the most efficient configuration.
3. Explore the possibility of inference time reduction regarding the best models identified in this study.

In addition, we believe that it will be extra beneficial to design a high-level API based on a client-server architecture. Such an application will tangibly simplify real-world approbation of different predictive models, which is crucial for practitioners involved in the implementation of parking guidance systems.

Ethics approval and consent to participate

Not applicable.

Consent for publication

Not applicable.

Availability of data and materials

Considered models and datasets are available in the project's GitHub repository.

Competing interests

The authors declare that they have no competing interests.

Funding

Not applicable.

Authors contributions

A.M., M.K., and V.T.: Software, Data curation, Validation, Visualization; V.P.: Software, Methodology, Writing (original draft), Visualization, Research management; A.K.: Conceptualization, Writing (review & editing); N.S.: Supervision, Methodology, Writing (review & editing); K.K.: Supervision, Writing (review & editing).

Acknowledgements

We are grateful to Daria Petrova and Daniel Efimov for their contribution towards the project management.

References

- Debaditya Acharya, Weilin Yan, and Kourosh Khoshelham. Real-time image-based parking occupancy detection using deep learning. *Research@ Locate*, 4:33–40, 2018.
- Mario Buntić, Edouard Ivanjko, and Hrvoje Gold. Its supported parking lot management. In *International Conference on Traffic and Transport Engineering-Belgrade*, pages 195–202, 2012.
- DBL Bong, KC Ting, and KC Lai. Integrated approach in the design of car park occupancy information system (coins). *IAENG International Journal of Computer Science*, 35(1), 2008.
- Yifu Zhang, Chunyu Wang, Xinggong Wang, Wenjun Zeng, and Wenyu Liu. Fairmot: On the fairness of detection and re-identification in multiple object tracking. *International Journal of Computer Vision*, 129(11):3069–3087, 2021.
- Alexey Bokhovkin and Evgeny Burnaev. Boundary loss for remote sensing imagery semantic segmentation. In *International Symposium on Neural Networks*, pages 388–401. Springer, 2019.
- Kan Chen, Jiang Wang, Liang-Chieh Chen, Haoyuan Gao, Wei Xu, and Ram Nevatia. Abc-cnn: An attention based convolutional neural network for visual question answering. *arXiv preprint arXiv:1511.05960*, 2015.
- Ching-Chun Huang and Sheng-Jyh Wang. A hierarchical bayesian generation framework for vacant parking space detection. *Circuits and Systems for Video Technology, IEEE Transactions on*, 20:1770 – 1785, 01 2011. doi:10.1109/TCSVT.2010.2087510.
- Giuseppe Amato, Fabio Carrara, Fabrizio Falchi, Claudio Gennaro, and Claudio Vairo. Car parking occupancy detection using smart camera networks and deep learning. In *2016 IEEE Symposium on Computers and Communication (ISCC)*, pages 1212–1217, 2016. doi:10.1109/ISCC.2016.7543901.
- Rafael Martin Nieto, Alvaro Gracia-Martin, and Jose M. Hauptmann, Alexander G. and Matrinez. Automatic vacant parking places management system using multicamera vehicle detection. *IEEE Transactions on Intelligent Transportation Systems*, 20(3):1069–1080, 2019. doi:10.1109/TITS.2018.2838128.
- Loris Nanni, Michelangelo Paci, Sheryl Brahnham, and Alessandra Lumini. Comparison of different image data augmentation approaches. *Journal of Imaging*, 7:254, 11 2021. doi:10.3390/jimaging7120254.
- Connor Shorten and Taghi Khoshgoftaar. A survey on image data augmentation for deep learning. *Journal of Big Data*, 6, 07 2019. doi:10.1186/s40537-019-0197-0.
- Alex Krizhevsky, Ilya Sutskever, and Geoffrey E Hinton. Imagenet classification with deep convolutional neural networks. In F. Pereira, C.J. Burges, L. Bottou, and K.Q. Weinberger, editors, *Advances in Neural Information Processing Systems*, volume 25. Curran Associates, Inc., 2012. URL <https://proceedings.neurips.cc/paper/2012/file/c399862d3b9d6b76c8436e924a68c45b-Paper.pdf>.
- Y. Lecun, L. Bottou, Y. Bengio, and P. Haffner. Gradient-based learning applied to document recognition. *Proceedings of the IEEE*, 86(11):2278–2324, 1998. doi:10.1109/5.726791.
- Sherzod Nurullayev and Sang-Woong Lee. Generalized parking occupancy analysis based on dilated convolutional neural network. *Sensors*, 19:277, 01 2019. doi:10.3390/s19020277.
- Hoang Tran Vu and Ching-Chun Huang. Parking space status inference upon a deep cnn and multi-task contrastive network with spatial transform. *IEEE Transactions on Circuits and Systems for Video Technology*, 29(4):1194–1208, 2019. doi:10.1109/TCSVT.2018.2826053.
- Sepehr Valipour, Mennatullah Siam, Eleni Stroulia, and Martin Jagersand. Parking-stall vacancy indicator system, based on deep convolutional neural networks. In *2016 IEEE 3rd World Forum on Internet of Things (WF-IoT)*, pages 655–660. IEEE, 2016.
- Christopher Singh and Christoforos Christoforou. Detection of vacant parking spaces through the use of convolutional neural network. In *The International FLAIRS Conference Proceedings*, volume 34, 2021.
- Karen Simonyan and Andrew Zisserman. Very deep convolutional networks for large-scale image recognition. *CoRR*, abs/1409.1556, 2015.
- Kaiming He, Xiangyu Zhang, Shaoqing Ren, and Jian Sun. Deep residual learning for image recognition. In *Proceedings of the IEEE conference on computer vision and pattern recognition*, pages 770–778, 2016.

- Sheldon Mascarenhas and Mukul Agarwal. A comparison between vgg16, vgg19 and resnet50 architecture frameworks for image classification. In *2021 International Conference on Disruptive Technologies for Multi-Disciplinary Research and Applications (CENTCON)*, volume 1, pages 96–99, 2021. doi:10.1109/CENTCON52345.2021.9687944.
- Wahyudi Setiawan. Layers modification of convolutional neural network for pneumonia detection. *Journal of Physics: Conference Series*, 1477:052055, 03 2020. doi:10.1088/1742-6596/1477/5/052055.
- Mingxing Tan and Quoc Le. Efficientnet: Rethinking model scaling for convolutional neural networks. In *International conference on machine learning*, pages 6105–6114. PMLR, 2019.
- Thomas Elsken, Jan Hendrik Metzen, and Frank Hutter. Neural architecture search: A survey. *The Journal of Machine Learning Research*, 20(1):1997–2017, 2019.
- Qishen Ha, Bo Liu, and Fuxu Liu. Identifying melanoma images using efficientnet ensemble: Winning solution to the siim-isic melanoma classification challenge. *arXiv preprint arXiv:2010.05351*, 2020.
- Pir Masoom Shah, Hamid Ullah, Rahim Ullah, Dilawar Shah, Yulin Wang, Saif ul Islam, Abdullah Gani, and Joel JPC Rodrigues. Dc-gan-based synthetic x-ray images augmentation for increasing the performance of efficientnet for covid-19 detection. *Expert Systems*, 39(3):e12823, 2022.
- Jiaqi Wang, Shiyao Fu, Zijun Shang, Lan Hai, and Chunqing Gao. Adjusted efficientnet for the diagnostic of orbital angular momentum spectrum. *Optics Letters*, 47(6):1419–1422, 2022.
- Alexey Dosovitskiy, Lucas Beyer, Alexander Kolesnikov, Dirk Weissenborn, Xiaohua Zhai, Thomas Unterthiner, Mostafa Dehghani, Matthias Minderer, Georg Heigold, Sylvain Gelly, et al. An image is worth 16x16 words: Transformers for image recognition at scale. In *International Conference on Learning Representations*, 2020.
- Ashish Vaswani, Noam Shazeer, Niki Parmar, Jakob Uszkoreit, Llion Jones, Aidan N Gomez, Łukasz Kaiser, and Illia Polosukhin. Attention is all you need. *Advances in neural information processing systems*, 30, 2017.
- Xiangwu Ding and Ruidi Yang. Vehicle and parking space detection based on improved yolo network model. *Journal of Physics: Conference Series*, 1325(1):012084, oct 2019. doi:10.1088/1742-6596/1325/1/012084. URL <https://dx.doi.org/10.1088/1742-6596/1325/1/012084>.
- Shaoqing Ren, Kaiming He, Ross Girshick, and Jian Sun. Faster r-cnn: Towards real-time object detection with region proposal networks. *Advances in neural information processing systems*, 28, 2015.
- Ross Girshick. Fast r-cnn. In *Proceedings of the IEEE international conference on computer vision*, pages 1440–1448, 2015.
- Wenze Li. Analysis of object detection performance based on faster r-cnn. *Journal of Physics: Conference Series*, 1827: 012085, 03 2021. doi:10.1088/1742-6596/1827/1/012085.
- Tsung-Yi Lin, Priya Goyal, Ross Girshick, Kaiming He, and Piotr Dollár. Focal loss for dense object detection. In *Proceedings of the IEEE international conference on computer vision*, pages 2980–2988, 2017.
- Paulo Almeida, Luiz Soares de Oliveira, Alceu Jr, Eunelson Jr, and Alessandro Koerich. Pklot - a robust dataset for parking lot classification. *Expert Systems with Applications*, 42, 02 2015. doi:10.1016/j.eswa.2015.02.009.
- Giuseppe Amato, Fabio Carrara, Fabrizio Falchi, Claudio Gennaro, Carlo Meghini, and Claudio Vairo. Deep learning for decentralized parking lot occupancy detection. *Expert Systems with Applications*, 72:327–334, 2017.
- Martin Marek. Image-based parking space occupancy classification: Dataset and baseline. *arXiv preprint arXiv:2107.12207*, 2021.
- Prajit Ramachandran, Barret Zoph, and Quoc V Le. Searching for activation functions. *arXiv preprint arXiv:1710.05941*, 2017.
- Diederik Kingma and Jimmy Ba. Adam: A method for stochastic optimization. *International Conference on Learning Representations*, 12 2014.
- Antoine Labatie, Dominic Masters, Zach Eaton-Rosen, and Carlo Luschi. Proxy-normalizing activations to match batch normalization while removing batch dependence. *Advances in Neural Information Processing Systems*, 34: 16990–17006, 2021.