

# Spatio-Temporal Transformer-Based Reinforcement Learning for Robot Crowd Navigation

Haodong He, Hao Fu, Qiang Wang, Shuai Zhou, and Wei Liu

**Abstract**—The social robot navigation is an open and challenging problem. In existing work, separate modules are used to capture spatial and temporal features, respectively. However, such methods lead to extra difficulties in improving the utilization of spatio-temporal features and reducing the conservative nature of navigation policy. In light of this, we present a spatio-temporal transformer-based policy optimization algorithm to enhance the utilization of spatio-temporal features, thereby facilitating the capture of human-robot interactions. Specifically, this paper introduces a gated embedding mechanism that effectively aligns the spatial and temporal representations by integrating both modalities at the feature level. Then Transformer is leveraged to encode the spatio-temporal semantic information, with hope of finding the optimal navigation policy. Finally, a combination of spatio-temporal Transformer and self-adjusting policy entropy significantly reduces the conservatism of navigation policies. Experimental results demonstrate the effectiveness of the proposed framework, where our method shows superior performance.

## I. INTRODUCTION

As artificial intelligence technology continues to advance, the scope of applications for robotics technology is expanding rapidly. One such application is social robot navigation, which involves enabling robots to safely navigate through social environments to reach their intended destination[1].

In the traditional social robot navigation methods, pedestrians are commonly treated as static obstacles[2], which suffers unnatural and unsafe behavior of the robot in social environments. To address this limitation, researchers have proposed reaction-based social robot navigation methods that treat pedestrians as dynamic obstacles and allow the robot to respond in real-time[3]. Instead, a social force model[4] is applied to predict pedestrian trajectories and plan robot movements accordingly. Although this method partially addresses the “shortsightedness” problem of robots, it also results in the freezing robot problem[5] in high-density crowds.

Thanks to reinforcement learning (RL) interaction natural with the environment, fruitful results about RL-based social robot navigation have been reported in terms of the freezing robot problem. Recently, RL-based methods by modeling social robot navigation as a Markov Decision Process (MDP), and solve it using value-based Deep Reinforcement Learning (DRL)[6]-[9]. Especially, RL-based social robot navigation implicitly models human-robot interaction in combination with

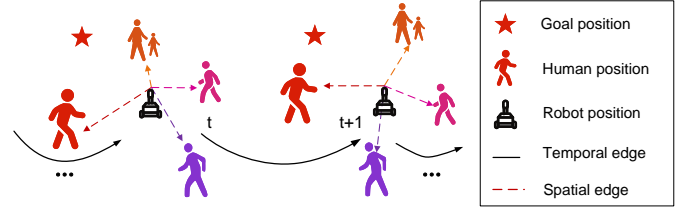


Fig. 1: Illustration of ST-T. The temporal and spatial interactions between robots and pedestrians are represented as a spatio-temporal graph to capture human-robot interactions.

the attention mechanism[6], helping the robot better understand the crowd. When modeling human-robot interaction, these results takes only the interaction in spatial dimension into account. Recent studies have proposed capturing the interactions between the robot and other agents through spatio-temporal methods[10], [11]. In these existing works, nevertheless, there still remain a technical challenge: separate modules for spatial and temporal correlations are built, as well as independent components capturing localized or global heterogeneous dependencies. This results in low utilization of spatio-temporal features, which further gives rise to high conservatism of the derived navigation policy[12]. Therefore, how to improve the utilization of spatio-temporal features with the hope of reducing the conservativeness deserves further investigation.

To address the above-mentioned challenge, we propose a spatio-temporal transformer-based policy optimization algorithm (ST-T), which aims to improve utilization of spatio-temporal features so as to facilitate capturing human-robot interaction. The following are the main contributions of this paper:

- 1) A gated embedding mechanism is introduced to align the spatial representation and the temporal one, then incorporated into Transformer for raising the utilizing of spatio-temporal features.
- 2) To meet the requirement of training the complicated Transformer, this paper proposes to combine the spatio-temporal Transformer and the self-adjusting policy entropy to generate rich exploration data, and hence reduces the conservatism of the navigation policy.
- 3) Simulation experimental results demonstrate that the proposed algorithm helps the robot understand the crowd scenario well, outperforms state-of-the-art methods.

H. He, H. Fu, Q. Wang, S. Zhou and W. Liu are with the School of Computer Science and Technology, Wuhan University of Science and Technology and also with the Hubei Province Key Laboratory of Intelligent Information Processing and Real-time Industrial System, Wuhan 430081, China (e-mail: fuhao@wust.edu.cn).

## II. RELATED WORKS

This section offers a concise survey of previous research endeavors that have explored the topic of social robot navigation. Based on a comprehensive analysis of the literature, we categorize prior investigations into the following four principal domains.

### A. Reaction-based methods.

The reaction-based methods such as RVO[13] and ORCA[14] have been applied to navigation in dynamic environments. Aoude *et al.*[15] proposed a navigation algorithm that utilizes a social force model to predict pedestrian trajectories, which partially addresses the “shortsightedness” problem of robots. However, reactive navigation methods suffer from the freezing robot problem[16].

### B. Trajectory-based methods.

The trajectory-based method can be used to predict the future movements of pedestrians, allowing intelligent agents to make informed decisions[17]. Lee *et al.*[18] proposed a multi-model filter to predict pedestrian trajectories. However, this method segments and independently models individual pedestrians, failing to account for the complex interactions among pedestrians. More recent research has integrated trajectory prediction methods with search trees to develop navigation policies for robots[19]. Nonetheless, these methods come with high computational costs.

### C. Learning-based methods.

The learning-based methods have experienced rapid development in recent years[6]–[9]. D. Mehta *et al.*[20] designed a network structure for multi-agent interaction, defined a social paradigm and utilized DQN to enable multiple robots to learn social behaviors. Building upon this foundation, Y. Chen proposed the CADRL[21] and SA-CADRL[22] methods, which convert online calculations into offline calculations of the value network and realizes social robot navigation of multiple robots. However, due to the fixed size of the network input, this method is not flexible or reasonable when the number of pedestrians changes. Subsequently, Everett *et al.*[8] proposed an improvement by utilizing LSTM to aggregate the state information and interaction relationships among all pedestrians and robot, enabling the network to handle varying numbers of pedestrians with high planning success rates. However, this method only utilizes the distance between each pedestrian and robot to determine the input sequence order for LSTM. In reality, the impact of pedestrians on robot may not be solely dependent on distance[23], and other factors such as pedestrian walking speed and direction, as well as the robot’s own target orientation, should be taken into consideration.

### D. Attention-based mechanism methods.

Recently, some studies have utilized attention mechanisms to evaluate the relative significance of pedestrians in a crowd with respect to a robot. Chen *et al.*[6] proposed a self-attention module to learn the influence of neighboring pedestrians

on a robot by assigning weights during training. Chen *et al.*[9] combines attention with graph convolutional networks to model pedestrians in robot and social scenes. However, these methods only consider the state of the spatial dimension, while ignoring the features of the temporal dimension. Liu *et al.*[10] introduced a novel method known as the decentralized structural-RNN (DS-RNN) that leverages spatio-temporal graphs[24] in conjunction with attention mechanisms. Wang *et al.*[7] proposed using Transformer[25] for robot navigation. However, these methods have a limited capacity for utilizing spatio-temporal features, resulting in overly cautious navigation policy.

## III. METHOD

In this section, the social robot navigation problem is described. Then, the spatio-temporal transformer-based RL is presented.

### A. Problem Formulation

For the navigation problem of reinforcement learning in mobile robots, the navigation task is formulated as a MDP, defined by the tuple  $(S, A, T, R, \gamma)$ , where  $S$  denotes the state space of the agent,  $A$  denotes the action space,  $T$  specifies the transition probability from one state to another,  $R$  represents the reward, and  $\gamma \in (0, 1]$  is a discount factor. By detailing these basic concepts, the following provides a RL formulation of the social robot navigation problem:

1) *State space*: In a social robot navigation environment, the state space at each time step consists of observable and unobservable states of the agent (robot and humans). The observable part includes velocity  $\mathbf{v} = [v_x, v_y]$ , position  $\mathbf{p} = [p_x, p_y]$  and the radius  $r$  of the agent itself, while the unobservable part includes target position  $\mathbf{p}_g = [g_x, g_y]$ , preferred velocity  $v_{pref}$  and directional angle  $\psi$ . In this paper, a robot-centric frame defined in Ref. [6] is adopted to make the spatio-temporal state representation more general. The states of the robot and pedestrian after transformation are:

$$\begin{aligned} s_t^r &= [d_g, v_x, v_y, v_{pref}, r, \psi], \\ s_t^i &= [\tilde{p}_x^i, \tilde{p}_y^i, \tilde{v}_x^i, \tilde{v}_y^i, d^i, r^i, r^i + r, \psi^i], \\ s_t &= [s_t^r, s_t^1, s_t^2, \dots, s_t^n], \end{aligned} \quad (1)$$

where  $s_t^r$  is the state of the robot,  $s_t^i$  is the state of the  $i$ -th pedestrian at time step  $t$ ,  $d_g = \|\mathbf{p} - \mathbf{p}_g\|_2$  is the robot’s distance to the goal,  $d^i = \|\mathbf{p} - \mathbf{p}_i\|_2$  is the robot’s distance to the neighbor  $i$ , and the relative position of the  $i$ -th neighbor is  $\tilde{\mathbf{p}}_i$ .

2) *Action space*: This paper employs continuous actions to govern the locomotion of the robot. Specifically, the robot’s action at a given time  $t$  can be defined as:

$$a_t = (v_x, v_y). \quad (2)$$

3) *Reward function*: In social environments, it is imperative for a robot to comply with human social norms during its path planning process. For this, the following reward function is

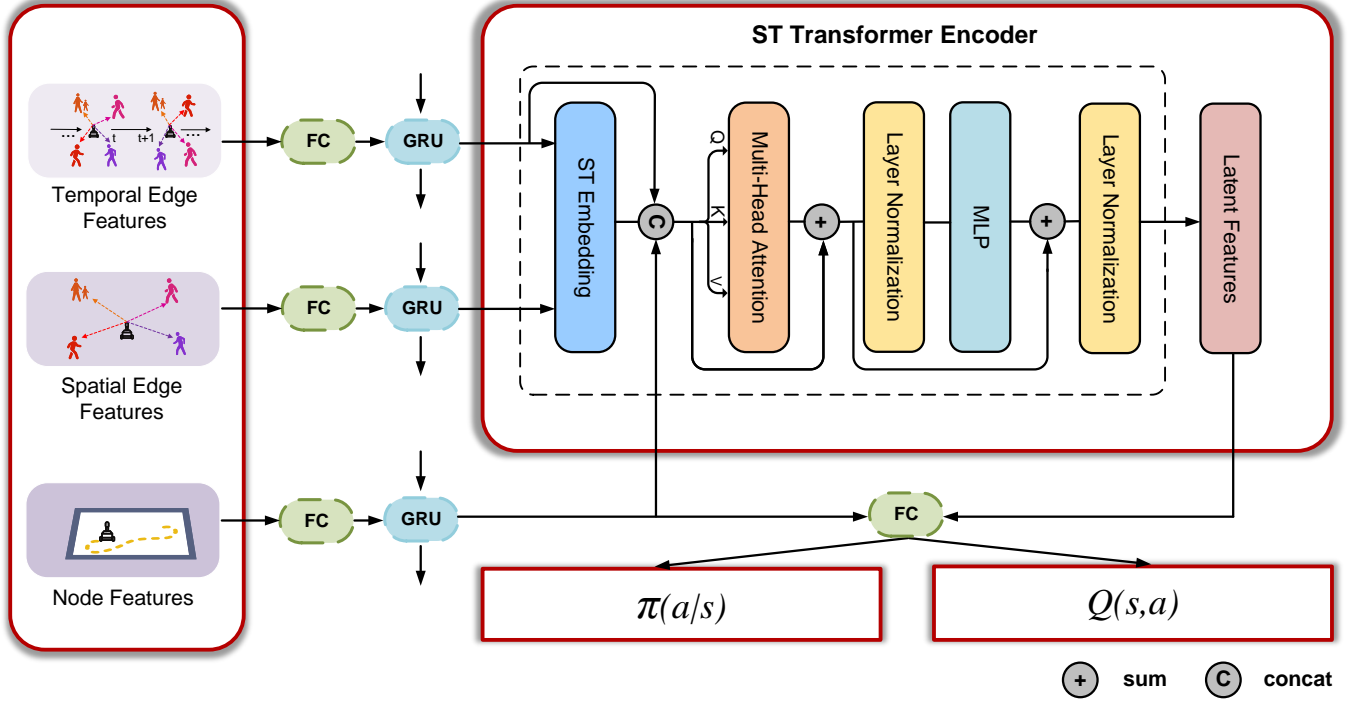


Fig. 2: ST-T network architecture. The spatio-temporal features are fed to the spatio-temporal Transformer encoder, the encoded state is fed into the fully connected layer (FC) together with the node features of the robot, and the output is the policy and state action values.

used to award the robot for reaching its goal and to penalize the robot for colliding with or approaching pedestrians.

$$r(s_t, a_t) = \begin{cases} 100, & \text{if } d_g < 0.3 \\ -20, & \text{if } d_{min}^t < 0 \\ 2.5(d_{min}^t - 0.25), & \text{if } 0 < d_{min}^t < 0.3 \\ 2(-d_g^t + d_g^{t-1}), & \text{otherwise.} \end{cases} \quad (3)$$

where  $d_{min}^t$  represents the closest distance between the robot and pedestrian at time  $t$ , and  $d_g^t$  represents the distance between the robot and its destination at time  $t$ .

The objective of the agent is to determine the optimal policy that maximizes the state-action value function  $Q^*(s_t, a_t)$ :

$$\pi^*(s_t) = \arg \max_{a_t} Q^*(s_t, a_t), \quad (4)$$

then  $Q^*(s_t, a_t)$  is established by the Bellman optimal equation:

$$Q^*(s_t, a_t) = \sum_{s_{t+1}, r_t} T(s_{t+1}, r_t | s_t, a_t) \times [r_t + \gamma \max_{a_{t+1}} Q^*(s_{t+1}, a_{t+1})], \quad (5)$$

where  $\gamma \in (0, 1)$  is a discount factor.

In this paper, the spatio-temporal transformer-based policy optimization algorithm (ST-T) is designed to predict the optimal  $Q^*(s_t, a_t)$ .

## B. Network Architecture

In this section, this paper first describes how to model the social robot navigation as a spatio-temporal graph. Then, it will describe how the spatio-temporal Transformer aligns spatio-temporal features. Finally, the optimization process of the navigation policy is further described. Fig. 2 shows the proposed ST-T network structure.

1) *Spatio-Temporal Graph Network*: The spatio-temporal graph is defined as the spatial structure evolving over time, utilizing the factor graph representation[24]. In the ST-T framework, the factor representation incorporating temporality is established with the aid of the spatial edgeRNN  $\mathbf{R}_S$ , the temporal edgeRNN  $\mathbf{R}_T$  and the nodeRNN  $\mathbf{R}_N$ .

- **Spatial edgeRNN  $\mathbf{R}_S$** : Spatial edgeRNN  $\mathbf{R}_S$  captures the spatial interaction between the robot and pedestrians. First, a multi-layer perceptron (MLP) is used to embed the relative position  $\tilde{P}_i$  of the pedestrian and the robot into a higher dimension. Subsequently, GRU[7][10] is used to encode the spatial features at each time step into individual embeddings. The spatial features of the robot and the  $i$ -th pedestrian at time  $t$  are defined as  $h_{t,i}^{spa}$ .

$$P_i^{emb} = MLP(\tilde{P}_i), \tilde{P}_i = (\tilde{p}_x^i, \tilde{p}_y^i), \quad (6)$$

$$h_{t,i}^{spa} = GRU(P_i^{emb}, h_{t-1,i}^{spa}; W_{spa}), \quad (7)$$

where  $W_{spa}$  is a trainable hyperparameter.

- Temporal edgeRNN  $\mathbf{R}_T$ : The velocity  $V$  of the robot is expressed as Temporal edge  $\mathbf{R}_T$ . To capture the movement patterns of pedestrians at different time steps, GRU is used to model the Temporal edgeRNN  $\mathbf{R}_T$  and output the temporal features  $h_t^{temp}$ :

$$V^{emb} = MLP(V), V = (v_x, v_y), \quad (8)$$

$$h_t^{temp} = GRU(V^{emb}, h_{t-1}^{temp}; W_{temp}), \quad (9)$$

where  $W_{temp}$  is a parameter to be learned by GRU.

- NodeRNN  $\mathbf{R}_N$ : The nodeRNN  $\mathbf{R}_N$  embeds the robot's own state  $s_t^r$  using MLP, which also feeds the embedded state to GRU:

$$h_t^{node} = GRU(MLP(s_t^r), h_{t-1}^{node}; W_{node}), \quad (10)$$

where  $W_{node}$  is the learnable parameter of the  $\mathbf{R}_N$ .

2) *Spatio-Temporal Transformer*: In the existing work, multiple attention channels is connected in series to extract temporal and spatial features separately[11]. In this case, there exists a limitation in sufficiently understanding of human-robot interaction. To moderate the limitation, this paper introduces a gated embedding mechanism to align the spatial and temporal feature representations before simultaneously encoding the spatial and temporal features in a channel. Then, the spatial and temporal features are aligned by:

$$g_i = \sigma(h_{t,i}^{spa} W_{g,1} + h_t^{temp} W_{g,2} + b_g), \quad (11)$$

$$f_i^{st} = g_i \odot h_{t,i}^{spa} + (1 - g_i) \odot h_t^{temp}, \quad (12)$$

where  $W_{g,1}, W_{g,2} \in \mathbb{R}^{d \times d}$  and  $b_g \in \mathbb{R}^d$  are learnable parameters,  $d$  is the embedding dimension,  $\odot$  denotes Hadamard product,  $\sigma(\cdot)$  is the nonlinear mapping function Sigmoid, and  $g_i$  represents the control gate, which adaptively adjusts the gated embedding weights.

After aligning the spatial and temporal features, the spatio-temporal alignment semantic information is available to capture human-robot interaction in the next process. Then, this paper employs Transformer to encode the semantic information. To provide Transformer with rich feature information and further improve the accuracy of navigation decisions, the spatio-temporal alignment semantic information  $f_i^{st}$  is concatenated with nodeRNN  $\mathbf{R}_N$  and Temporal edgeRNN  $\mathbf{R}_T$ :

$$\bar{f}_{st} = Concat(h_t^{node}, h_t^{temp}, f_1^{st}, f_2^{st}, \dots) \quad (13)$$

In the proposed model, the multi-headed attention mechanism is used to capture the spatio-temporal interaction, allowing the network to capture a more comprehensive set of features. The self-attention equation is formulated as below:

$$Q = MLP(\bar{f}_{st} W_q + b_q), \quad (14)$$

$$K = MLP(\bar{f}_{st} W_k + b_k), \quad (15)$$

$$V = MLP(\bar{f}_{st} W_v + b_v), \quad (16)$$

where  $Q, K, V$  are the query, key, and value vectors, respectively,  $W_q, W_k, W_v$  represents the weight parameters, and  $b_q, b_k, b_v$  is the bias parameter.

Multi-head attention is applied to learn spatio-temporal features in dynamical trends of temporal patterns, and  $h$  heads are merged using MLP. Multi-head attention for  $h$  heads is then calculated as:

$$MultiHead(Q, K, V) = MLP([head_i]_{i=1}^h), \quad (17)$$

$$head_i = Att_i(Q, K, V), \quad (18)$$

$$Att_i(Q, K, V) = softmax\left(\frac{QK^T}{\sqrt{d_k}}\right)V, \quad (19)$$

where  $d_k$  is the dimension of  $Q$  and  $K$ . The multi-head attention layer's output is then fed into a three-layer MLP via residual connections and normalization layers:

$$m_1 = LayerNorm(MultiHead(Q, K, V) + F_{st}), \quad (20)$$

$$m_2 = LayerNorm(MLP(m_1; W_m) + m_1), \quad (21)$$

where  $W_m$  is a trainable parameter. Finally,  $m_2$  will be included as a component of the input to the decision module.

*Remark 1*: In contrast to the common multiple attention channels, the spatio-temporal alignment semantic information is processed by only a Transformer module. Then, this significantly improves utilization of spatio-temporal features, which is further valuable to reduce the conservatism of the navigation policy for the following policy optimization.

3) *Soft Actor-Critic Training Framework*: Due to complexity of Transformer, massive experience data is urgently required during training procedure. To this end, this paper employs SAC[26], [27] to generate rich exploration data via the self-adjusting policy entropy. The goal of SAC is to maximize the cumulative reward with policy entropy:

$$J(\pi) = \mathbb{E}_{s_t, a_t \sim \pi} \left[ \sum_t \mathcal{R}(s_t, a_t) + \alpha \mathcal{H}(\pi(\cdot | s_t)) \right], \quad (22)$$

where  $\alpha$  and  $\mathcal{H}$  are the temperature parameters and policy entropy respectively.

The network parameters  $\phi$  of the Q critic networks are updated by sampling from the replay buffer  $\mathcal{D}$ :

$$\mathcal{L}_c(\phi_{1,2}) = \frac{1}{|\mathcal{D}|} \sum_{(s_t, a_t, r_t, s_{t+1}) \in \mathcal{D}} \left( Q(s_t, a_t | \phi_{1,2}) - y \right)^2, \quad (23)$$

$$y = r_t + \gamma \left( \min_{j=1,2} Q(s_{t+1}, \tilde{a}_{t+1} | \hat{\phi}_j) - \alpha \log \pi_\theta(\tilde{a}_{t+1} | s_{t+1}) \right), \quad (24)$$

where  $y$  denotes the target Q value. Note that  $\tilde{a}_{t+1}$  does not come from the replay buffer  $\mathcal{D}$ , but is sampled from policy  $\pi_\theta(\cdot | s_{t+1})$ :  $\tilde{a}_{t+1} \sim \pi_\theta(\cdot | s_{t+1})$ .

The policy network is updated by soft-Q minimization:

$$\mathcal{L}_a(\theta) = \frac{1}{|\mathcal{D}|} \sum_{s_t \in \mathcal{D}} \left( \alpha \log \pi_\theta(\tilde{a}_t | s_t, \theta) - \min_{j=1,2} Q(s_t, \tilde{a}_t | \phi_j) \right), \quad (25)$$

where the parameter  $\alpha$  is automatically adjusted to control the trade-off of the entropy term. The policy is a reparameterised

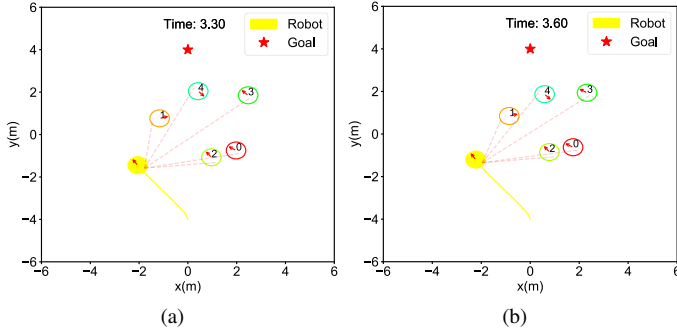


Fig. 3: **Illustration of our simulation environment.** We use circle crossing scenarios for both training and test, where all people start at a random location on a circle of 4m radius and their target location is on the other side of the same circle. Random perturbation is added to x, y coordinates of both starting and goal positions. In our environment, pedestrians are represented by red circles and robots are represented by yellow discs. The robot’s target is the red star, whose trajectory is shown as a solid yellow line, and the spatial interaction between the robot and the pedestrian is shown as a red dashed line.

Gaussian with a squashing function to ensure that the robot actions are in the range  $(-1,1)$ :

$$\hat{a}_t(s_t, \zeta) = \tanh(\mu(s_t) + \sigma(s_t) \cdot \zeta), \quad (26)$$

where  $\zeta \sim \mathcal{N}(0,1)$  represents Gaussian sampling noise, and  $\mu, \sigma$  are the mean and standard deviation of the policy outputs, respectively.

*Remark 2:* The rich exploration data are provided via employing the self-adjusting policy entropy for sufficiently training for the spatio-temporal Transformer. Their combination obviates falling into local optimal policy, and hence significantly reduces the conservatism of the navigation policy.

#### IV. EXPERIMENTS

In this section, the following three components are included: to verify the validity of ST-T, a quantitative evaluation is conducted in an invisible environment; the performance of ST-T is further substantiated through qualitative experimentation and an exhaustive analysis of experimental outcomes and metrics; the proposed method is instantiated via Robot Operating System (ROS) and the obtained results are visually presented using the Rviz visualization tool.

##### A. Simulation Setup

1) *Simulation environment:* As shown in Fig. 3, in each episode, the robot starts from the initial position  $(0, -4)$  and reaches the target point  $(0, 4)$ . Circle crossing environments<sup>1</sup> are used for both training and testing, where all pedestrians are randomly positioned on a circle of radius 4m and their goal positions are on the opposite side of the same circle. Random

perturbation is added to x, y coordinates of both starting and goal positions.

2) *Baselines:* Three state-of-the-art methods, LSTM-RL[8], SARL[6] and DS-RNN[10] are used as baselines for comparison with our method. This paper train all the baselines in the same environment containing 5 dynamic pedestrians. ORCA[14] is used as pedestrian policy.

3) *Parameter Settings:* We implemented the policy in PyTorch and trained it with a batch size of 128 using Adam optimizer with a learning rate of  $5e^{-3}$ . The parameters related to the experiment are listed in Table I.

TABLE I: PARAMETERS USED IN THE EXPERIMENT

Notation	Meaning	Value
$\gamma$	Discount rate	0.99
$lr$	Learning rate	$5e^{-4}$
$\Delta t$	Time step	0.3
$\alpha$	Initial entropy weight	1
$\mathcal{D}$	Replay buffer capacity	200000
$N_h$	Number of head	3
$N_{init}$	Warm-up random searching step	2000
$N_{train}$	Training steps	50000
$N_{batch}$	Batch size	1284

##### B. Quantitative Evaluation

1) *Comparing with Baselines:* In our environment, the robot is set to be invisible. Table II presents data on the success rate, collision rate, timeout rate, average navigation time, and average reward for 500 random tests. As shown in Table II, our method outperforms baselines in terms of success rate, average navigation time and average cumulative reward. These results demonstrate that the proposed method introduces a gated embedding mechanism to align spatio-temporal features and has the capability to sufficiently understand human-robot interaction. Consequently, our method confers a range of advantages in various performance metrics.

2) *Ablation Study:* This paper further conducts an ablation experiment to reveal the benefit of the gated embedding mechanism in ST-T. Specifically, the spatio-temporal embedding mechanism in ST-T is removed, the spatio-temporal features are concatted directly, and the concatenated features are used as input to the transformer. The ablation experiment is called st-T. As shown in Table II, the addition of the gated embedding mechanism has improved all indicators. The performance is particularly evident in the average navigation time, which has been reduced by 0.5 seconds. The results show that the gated embedding mechanism can effectively capture the spatio-temporal interaction of the robot and pedestrians, resulting in a more superior navigation policy.

##### C. Qualitative Evaluation

A qualitative analysis is also conducted in this paper to further evaluate the effectiveness of the proposed ST-T model in social robot navigation scenarios. The trajectories of our method and the baselines are shown in Fig. 4. The results of ORCA, LSTM-RL, SARL, and DS-RNN exhibit limitations in terms of proactively avoiding collisions with pedestrians,

<sup>1</sup><https://github.com/vita-epfl/CrowdNav.git>

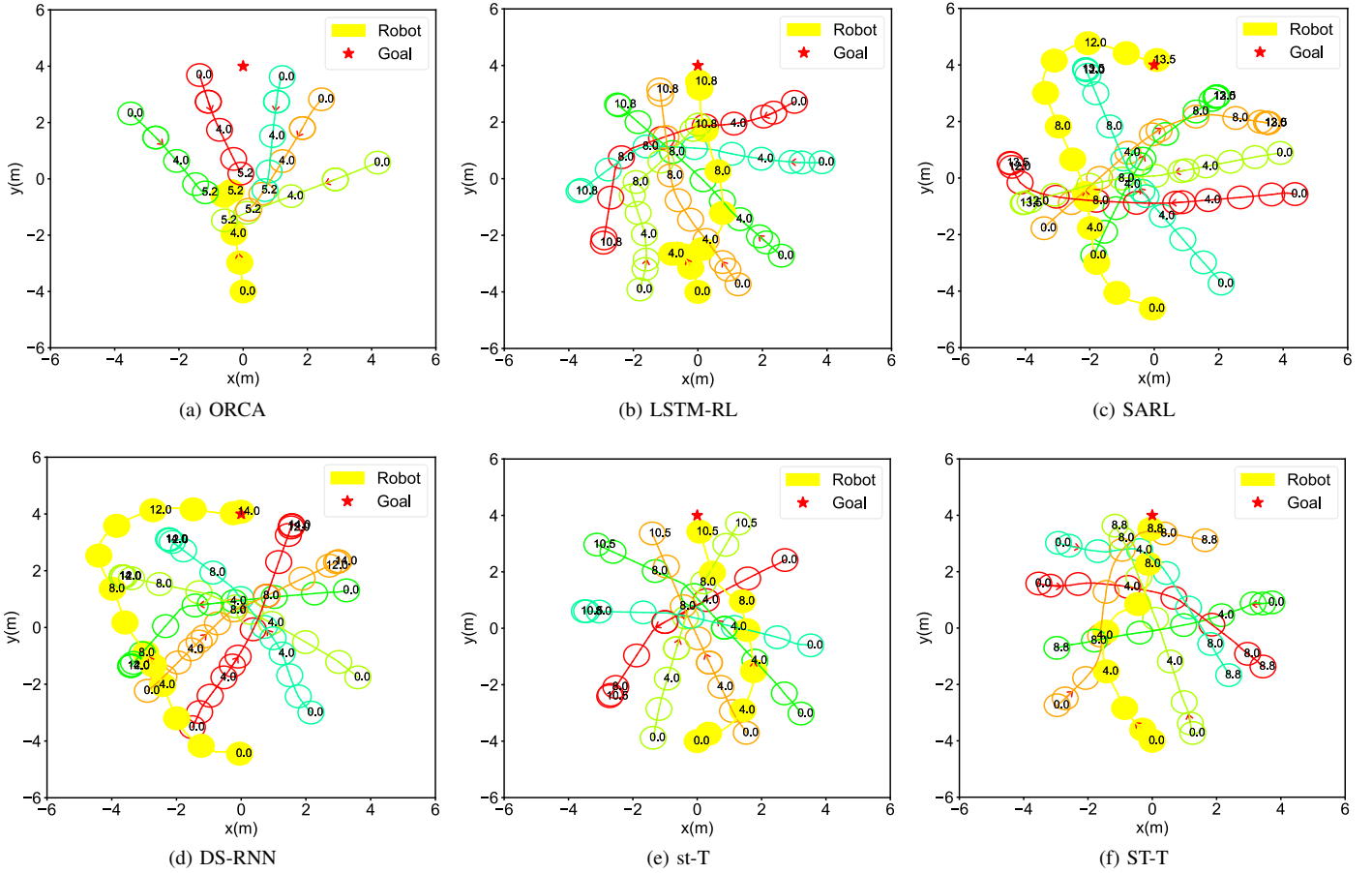


Fig. 4: Trajectory Comparison with Baselines.

TABLE II: QUANTITATIVE RESULTS WITH FIVE PEDESTRIANS IN THE INVISIBLE ENVIRONMENT

Methods	SR(%)	CR(%)	TR(%)	AT(s)	AR
ORCA	88.71	11.29	<b>0.00</b>	12.63	95.41
LSTM-RL	91.80	7.80	0.40	10.60	106.81
SARL	94.20	5.80	<b>0.00</b>	10.02	110.68
DS-RNN	95.80	4.20	<b>0.00</b>	10.67	110.12
st-T(Ours)	96.30	3.70	<b>0.00</b>	10.12	111.08
ST-T(Ours)	<b>98.20</b>	<b>1.80</b>	<b>0.00</b>	<b>9.62</b>	<b>112.56</b>

The metrics are defined as follows: “SR”: the rate of robot reaching its goal without collision; “CR”: the rate of robot colliding with pedestrians; “TR”: the rate of robot neither reaches his target nor collides within the specified time; “AT”: average navigation time to reach goal in seconds; “AR”: returns averaged over steps across episodes and all test cases.

avoiding detours, and utilization of spatio-temporal features. Specifically, ORCA fails to avoid collision with a pedestrian at 4.0 seconds when encountering a crowd, resulting in a collision at 5.2 seconds. LSTM-RL hesitates at 4.0 seconds, leading to a suboptimal navigation path, indicating that relying solely on distance between the robot and pedestrians as a measure of danger is not reasonable. SARL relies solely on pedestrian state information without utilizing past experience, resulting in conservative navigation path. The DS-RNN adopts

a relatively cautious approach, leading to prolonged navigation times, which is indicative of its inadequate utilization of spatio-temporal feature. In contrast, our proposed ST-T and st-T methods proactively avoid crowds and optimize navigation trajectories in the shortest possible time. st-T considers the influence of nearby pedestrians and slows down after 4.0 seconds to avoid collision. ST-T further optimizes the trajectory by slowing down and moving to the right at 4.0 seconds to avoid oncoming pedestrians, achieving in the shortest navigation time and path. The results show that the proposed ST-T has advantages in terms of spatio-temporal feature utilization and navigation efficiency.

#### D. Deployment on Simulation Platform

As shown in Fig. 5, this paper also simulates a real-world environment in Gazebo to test the navigation capability of the navigation robot and to verify the practicality of the proposed method. Waffle is used as our robot and 5 cylinders are used to represent pedestrians whose movements are generated by ORCA and fed back to the Waffle. A more visual video of the experiment is available at <https://youtu.be/yGqYZTrkzoI>.

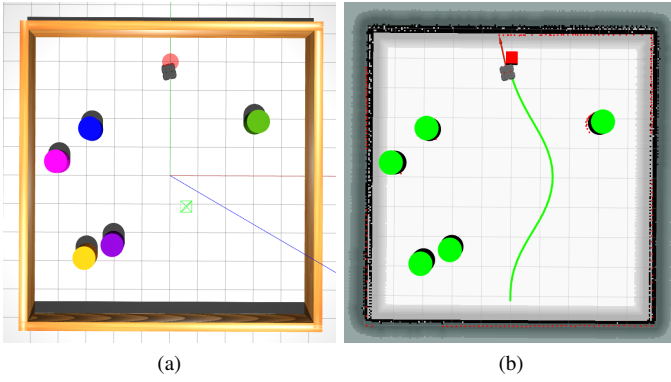


Fig. 5: The simulation test environment is built by gazebo, which contains a waffle, 5 moving obstacles acting as pedestrians and a target location (red circles).

## V. CONCLUSION

In this paper, the spatio-temporal transformer-based policy optimization algorithm has been proposed for the social robot navigation problem. The proposed algorithm can improve the utilizing of spatio-temporal features by incorporating the gate embedding mechanism into Transformer. On this basis, the conservatism of the navigation policy is further reduced. Experimental results demonstrate that the proposed method achieves the best performance in terms of average navigation success rate, navigation time, and average cumulative reward, in contrast to the state-of-the-art baselines.

## REFERENCES

- [1] X. Lu, H. Woo, A. Faragasso, A. Yamashita, and H. Asama, "Socially aware robot navigation in crowds via deep reinforcement learning with resilient reward functions," *Advanced Robotics*, vol. 36, no. 8, pp. 388–403, 2022.
- [2] Y. . -W. Yeh, W. . -C. Wang and R. Chen, "Collision-Free Navigation for Multiple Robots in Dynamic Environment," in *2022 IEEE/ASME International Conference on Mechatronic and Embedded Systems and Applications (MESA)*, 2022, pp. 1–6.
- [3] X.-T. Truong and T. D. Ngo, "Toward socially aware robot navigation in dynamic and Crowded Environments: A proactive social motion model," *IEEE Transactions on Automation Science and Engineering*, vol. 14, no. 4, pp. 1743–1760, 2017.
- [4] G. Ferrer and A. Sanfeliu, "Behavior estimation for a complete framework for human motion prediction in crowded environments," in *2014 IEEE International Conference on Robotics and Automation (ICRA)*, 2014, pp. 5940–5945.
- [5] Y. Lu, X. Ruan, and J. Huang, "Deep reinforcement learning based on social spatial-temporal graph convolution network for crowd navigation," *Machines*, vol. 10, no. 8, p. 703, 2022.
- [6] C. Chen, Y. Liu, S. Kreiss and A. Alahi, "Crowd-Robot Interaction: Crowd-Aware Robot Navigation With Attention-Based Deep Reinforcement Learning," in *IEEE International Conference on Robotics and Automation (ICRA)*, 2019, pp. 6015–6022.
- [7] S. Wang, R. Gao, R. Han, S. Chen, C. Li and Q. Hao, "Adaptive Environment Modeling Based Reinforcement Learning for Collision Avoidance in Complex Scenes," in *IEEE International Conference on Intelligent Robots and Systems (IROS)*, 2022, pp. 9011–9018.
- [8] M. Everett, Y. F. Chen and J. P. How, "Motion Planning Among Dynamic, Decision-Making Agents with Deep Reinforcement Learning," in *IEEE International Conference on Intelligent Robots and Systems (IROS)*, 2018, pp. 3052–3059.
- [9] Y. Chen, C. Liu, B. E. Shi, and M. Liu, "Robot navigation in crowds by graph convolutional networks with attention learned from human gaze," *IEEE Robotics and Automation Letters*, vol. 5, no. 2, pp. 2754–2761, 2020.
- [10] S. Liu, P. Chang, W. Liang, N. Chakraborty and K. Driggs-Campbell, "Decentralized Structural-RNN for Robot Crowd Navigation with Deep Reinforcement Learning," in *IEEE International Conference on Robotics and Automation (ICRA)*, 2021, pp. 3517–3524.
- [11] Y. Yang, J. Jiang, J. Zhang, J. Huang and M. Gao, "ST2: Spatial-Temporal State Transformer for Crowd-Aware Autonomous Navigation," in *IEEE Robotics and Automation Letters*, vol. 8, no. 2, pp. 912–919, Feb. 2023.
- [12] M. Li and Z. Zhu, "Spatial-Temporal Fusion Graph Neural Networks for Traffic Flow Forecasting", *AAAI*, vol. 35, no. 5, pp. 4189–4196, May 2021.
- [13] J. Van den Berg, M. Lin, and D. Manocha, "Reciprocal velocity obstacles for real-time multi-agent navigation," in *IEEE International Conference on Robotics and Automation (ICRA)*, 2008, pp. 1928–1935.
- [14] J. van den Berg, S. J. Guy, M. Lin, and D. Manocha, "Reciprocal nBody Collision Avoidance," *Robotics Research*, ser. Springer Tracts in Advanced Robotics, C. Pradalier, R. Siegwart, and G. Hirzinger, Eds. Springer Berlin Heidelberg, 2011, pp. 3–19.
- [15] G. S. Aoude, B. D. Luders, J. M. Joseph, et al., "Probabilistically safe motion planning to avoid dynamic obstacles with uncertain motion patterns," *Auton Robot*, vol. 35, pp. 51–76, 2013.
- [16] Y. Huang, J. Du, Z. Yang, Z. Zhou, L. Zhang and H. Chen, "A Survey on Trajectory-Prediction Methods for Autonomous Driving," *IEEE Transactions on Intelligent Vehicles*, vol. 7, no. 3, pp. 652–674, Sept. 2022.
- [17] S. Liu, P. Chang, Z. Huang, N. Chakraborty, W. Liang, J. Geng, and K. Driggs-Campbell, "Socially aware robot crowd navigation with interaction graphs and human trajectory prediction," 2022. [Online]. Available: <https://arxiv.org/abs/2203.01821>.
- [18] D. Lee, C. Liu, Y. -W. Liao and J. K. Hedrick, "Parallel Interacting Multiple Model-Based Human Motion Prediction for Motion Planning of Companion Robots," *IEEE Transactions on Automation Science and Engineering*, vol. 14, no. 1, pp. 52–61, Jan. 2017.
- [19] K. Matsumoto, A. Kawamura, Q. An, and R. Kurazume, "Mobile robot navigation using learning-based method based on predictive state representation in a dynamic environment," *IEEE/SICE International Symposium on System Integration (SII)*, pp. 499–504, 2022.
- [20] D. Mehta, G. Ferrer and E. Olson, "Autonomous navigation in dynamic social environments using Multi-Policy Decision Making," in *IEEE International Conference on Intelligent Robots and Systems (IROS)*, pp. 1190–1197, 2016.
- [21] Y. F. Chen, M. Liu, M. Everett and J. P. How, "Decentralized non-communicating multiagent collision avoidance with deep reinforcement learning," in *IEEE International Conference on Robotics and Automation (ICRA)*, 2017, pp. 285–292.
- [22] Y. F. Chen, M. Everett, M. Liu and J. P. How, "Socially aware motion planning with deep reinforcement learning," in *IEEE International Conference on Intelligent Robots and Systems (IROS)*, 2017, pp. 1343–1350.
- [23] S. S. Samsani and M. S. Muhammad, "Socially Compliant Robot Navigation in Crowded Environment by Human Behavior Resemblance Using Deep Reinforcement Learning," in *IEEE Robotics and Automation Letters*, vol. 6, no. 3, pp. 5223–5230, July 2021.

- [24] A. Jain, A. R. Zamir, S. Savarese, and A. Saxena, "Structural-rnn: Deep learning on spatio-temporal graphs," in IEEE conference on computer vision and pattern recognition (CVPR), 2016, pp. 5308–5317.
- [25] A. Vaswani, N. Shazeer, N. Parmar, J. Uszkoreit, L. Jones, A. N. Gomez, Ł. Kaiser, and I. Polosukhin, "Attention is all you need," in Advances in neural information processing systems, 2017, pp. 5998–6008.
- [26] T. Haarnoja et al., "Soft actor-critic algorithms and applications", arXiv:1812.05905, 2018, [online] Available: <http://arxiv.org/abs/1812.05905>.
- [27] R. Wang, W. Wang and B. -C. Min, "Feedback-efficient Active Preference Learning for Socially Aware Robot Navigation," in 2022 IEEE/RSJ International Conference on Intelligent Robots and Systems (IROS), 2022, pp. 11336-11343.