

The Water Health Open Knowledge Graph

Gianluca Carletti³, Elio Giulianelli⁴[0000-0003-0998-9751],
 Anna Sofia Lippolis^{1,2}[0000-0002-0266-3452]*, Giorgia Lodi¹[0000-0001-6020-5874],
 Andrea Giovanni Nuzzolese¹[0000-0003-2928-9496],
 Marco Picone⁴[0000-0003-0126-7914], and Giulio Settanta⁴[0000-0002-6454-2859]**

¹ CNR Institute of Cognitive Sciences and Technologies, Rome, Italy

² University of Bologna, Italy

{annasofia.lippolis,giorgia.lodi,andrea.nuzzolese}@istc.cnr.it

³ ARIA SpA, Milan, Italy

gianluca.carletti@ariaspa.it

⁴ Italian National Institute for Environmental Protection and Research, Rome, Italy

{elio.giulianelli,marco.picone,giulio.settanta}@isprambiente.it

Abstract. Recently, an increasing interest in the management of water and health resources has been recorded. This interest is fed by the global sustainability challenges posed to the humanity that have water scarcity and quality at their core. Thus, the availability of effective, meaningful and open data is crucial to address those issues in the broader context of the Sustainable Development Goals of clean water and sanitation as targeted by the United Nations. In this paper, we present the Water Health Open Knowledge Graph (WHOW-KG) along with its design methodology and analysis on impact. WHOW-KG is a semantic knowledge graph that models data on water consumption, pollution, infectious disease rates and drug distribution. The WHOW-KG is developed in the context of the EU-funded WHOW (Water Health Open Knowledge) project and aims at supporting a wide range of applications: from knowledge discovery to decision-making, making it a valuable resource for researchers, policymakers, and practitioners in the water and health domains. The WHOW-KG consists of a network of five ontologies and related linked open data, modelled according to those ontologies.

Keywords: Knowledge Graph · Semantic Web · Linked Open Data · Water Quality · Health · Environmental Data · Clean Water and Sanitation

1 Introduction

Interest in water and sanitation management has grown in recent years driven by global sustainability challenges that prioritise, among the others, clean water and sanitation, as outlined in the UN Sustainable Development Goals⁵.

* Corresponding author. PhD student at the University of Bologna.

** The authors are sorted alphabetically as they equally contributed to this paper.

⁵ <https://sdgs.un.org/goals>.

To provide effective responses to these global issues, the availability of high quality and open data becomes an essential requirement. However, the heterogeneity and complexity of water and health data, when available, can pose significant challenges. Not only data is heterogeneous both in format and in semantics, but mostly it does not guarantee FAIR at any level: it is not findable, thus it is not accessible nor interoperable. There may also be no licenses specified for enabling a direct reuse of the data. In response, only a few ontological modelling solutions have emerged to represent this fragmented knowledge within a FAIR framework, aiming to cater to the need for coverage of heterogeneous datasets in the international landscape.

This paper introduces the Water Health Open Knowledge Graph (WHOW-KG), which is the first European open distributed knowledge graph aimed at linking, using a common semantics, data on water consumption and quality with health parameters (e.g., infectious diseases rates, general health conditions of the population). Designed to understand the impact of water-related climate events, water quality, and water consumption on health, it provides a harmonized data layer that can be re-used for analysis, research, and development of innovative services and applications. The project’s primary driver was to establish a sustainable methodology for open knowledge graph production to ensure authoritativeness, timeliness, semantic accuracy, and consistency data quality characteristics, as well as metadata compliance with the European DCAT-AP profile⁶ and related national and thematic extensions.

The WHOW-KG is still under development and currently consists of more than 100 millions triples from 19 selected datasets according to three use cases. The WHOW-KG is distributed and it is available via three SPARQL endpoints: two endpoints available from two data providers (Lombardy Region and Italian National Institute of Environmental Research (ISPRA)) and one endpoint from the Institute of Cognitive Sciences and Technologies of CNR (ISTC-CNR). All the resources from Lombardy Region are licensed under the Creative Commons Public Domain License (CC0) and the ones from ISPRA under the Creative Commons Attribution 4.0 International (CC-BY 4.0) license.

In summary, this paper presents the following contributions:

- The WHOW-KG and an analysis of both its impact and its impact results.
- A design methodology to support data providers’ publication of Linked Open Data that is highly extensible and sustainable.
- An analysis of the five WHOW ontologies, including a review of the state of the art in terms similar works in both domains water and health.

The rest of the paper is organized as follows: (i) Section 2 discusses the design methodology; (ii) Section 3 addresses the results achieved in terms of the ontology network and produced Linked Open Data; (iii) Section 4 discusses the impact of the WHOW-KG; (iv) Section 5 presents the related work; finally, (v) Section 6 concludes the paper, discusses the limitations, and defines future directions of research.

⁶ <https://joinup.ec.europa.eu/collection/semantic-interoperability-community-semic/solution/dcat-application-profile-data-portals-europe/release/11>.

2 Material and method

The WHOW-KG was developed to cope with three selected use cases identified in the context of the WHOW project with domain experts and data providers. Those use cases are: (i) Contaminants in marine waters (UC1), (ii) Water quality and for human consumption (UC2), and (iii) Meteorological extreme events (UC3). The first use case, i.e. Contaminants in marine waters, aims at modelling ontologies and creating linked open data on human exposure to chemicals and biological contaminants in marine waters, ingestion of contaminated fish products, and airborne exposure, such as *Ostreopsis Ovata*⁷. The second use case, i.e. Water quality and for human consumption, focuses on generating ontologies and linked open data for modelling and representing quality of surface and ground waters as well as drinking water quality parameters and values, measured by compliance with the EU Directive 2020/2184⁸ on the quality of water intended for human consumption. Finally, the third use, i.e., Meteorological Extreme events, is about modelling ontologies and linked open data for representing meteorological phenomena, alteration of the hydrological cycle and agriculture industries. More details about the use cases can be found by interested readers in a public deliverable [16] of the project.

2.1 Material

The aforementioned use cases were defined along with the identification of pertinent core open datasets by means of a co-creation programme organised within the scope of the WHOW project. Hence, 77 participants actively contributed to the programme. The group of co-creators included domain experts, stakeholders, practitioners, and data providers from both public and private organisations located in the EU. The full list of datasets identified can be consulted in a corresponding project deliverable [3]. From this list, we selected high-priority datasets that are currently used for designing and generating the WHOW-KG. The selection was done in compliance with the following criteria: (i) relevance to the use cases; (ii) open licence associated with the dataset; and (iii) data availability for the years spanning mainly from 2018 to 2021. For some datasets, the time period is even longer starting from 1999 to 2023. In general, time span of reference 2018-2021 is a requirement defined in the project and contributors of the co-creation programme. The identified datasets are reported in Table 1 with an identifier, short description, data format, right holder, supported use case, and number of records. By number of records we mean the number of rows and triples for CSV and RDF data sources, respectively.

⁷ *Ostreopsis Ovata* is a well known genus of free-living dinoflagellates found in marine environments that is frequently associated with phenomena of human intoxication.

⁸ <https://eur-lex.europa.eu/eli/dir/2020/2184/oj>.

Table 1. Datasets selected for the creation of the WHOW-KG.

ID	Description	Format	Right holder	Use Case	# of records
D1 ⁹	Analytical data of river water bodies, including flow rate	CSV	ARPA Lombardia	UC2	1 060 320
D2 ¹⁰	Analytical data of lake water bodies	CSV	ARPA Lombardia	UC2	136 085
D3 ¹¹	Analytical data of groundwater	CSV	ARPA Lombardia	UC2	591 389
D4 ¹²	Height of the lakes	CSV	ARPA Lombardia	UC2	5480
D5 ¹³	Infectious diseases rates by sex and age	CSV	Regione Lombardia	UC2	11 435
D6 ¹⁴	Ostreopsis ovata	CSV	ISPRA	UC1	1,222
D7 ¹⁵	Repertory of mitigation measures for National Soil Protection	RDF	ISPRA	UC3	1 286 758
D8 ¹⁶	Soil consumption indicators	RDF	ISPRA	UC3	1 625 802
D9 ¹⁷	Meteo observations and weather stations (for october 2019 of 8 geographical Lombardy areas)	CSV	ARPA Lombardia	UC3	4 627 443

2.2 Method

The methodology we used for constructing the WHOW-KG is inspired by the one defined in [6] and relies on eXtreme Design [2] (XD) for ontology modelling. XD emphasises the reuse of ontology design patterns [12] (ODPs) into an iterative and incremental process. More interestingly, XD is a collaborative methodology that fosters the cooperation among multiple actors with different roles (e.g. knowledge engineers, domain experts, etc.) to make sure all the modelling requirements are first captured and then effectively covered. Hence, we opted for

⁹ <https://www.dati.lombardia.it/Ambiente/Dati-analitici-corpi-idrici-fluviali/kr6i-f553>.

¹⁰ <https://www.dati.lombardia.it/Ambiente/Dati-analitici-corpi-idrici-lacustri/d4ep-yvbw>.

¹¹ <https://www.dati.lombardia.it/Ambiente/Dati-analitici-acque-sotteranee/46wy-4ydd>.

¹² <https://dati.lombardia.it/Ambiente/Altezza-laghi/xiye-qjzy>.

¹³ <https://www.dati.lombardia.it/d/fvk5-jiuq>.

¹⁴ https://github.com/whow-project/datasets/blob/main/RML-RULES/ostreoptis-monitoring/Ostreopsis_Ovata_AllRegions_withISTATcode_withSeas.csv.

¹⁵ <http://dati.isprambiente.it/downloads/dissesto.nt.gz>.

¹⁶ <http://dati.isprambiente.it/downloads/soiluse.nt.gz>.

¹⁷ <https://github.com/whow-project/datasets/tree/main/RML-RULES/weather-mapping>.

XD since it fits our collaborative setting based on the co-creation programme. Furthermore, there is evidence in literature [1] that the reuse of ODPs (i) speeds up the ontology design process, (ii) eases design choices, (iii) produces more effective results in terms of ontology quality, and (iv) boosts interoperability.

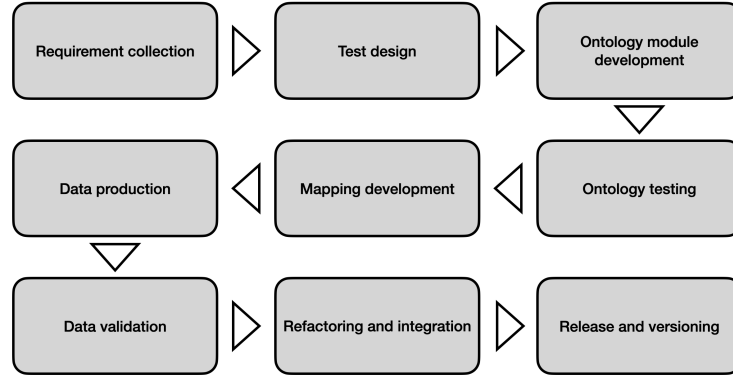


Fig. 1. Methodology implemented for constructing the WHOW-KG.

Figure 1 shows the methodology implemented for constructing the WHOW-KG.

Ontology design. In such a figure, the activities named *requirement collection*, *test design*, *ontology module development*, and *ontology testing* come from XD and focus on ontology design. The requirement collection activity aims at eliciting the requirements as *competency questions* [13] (CQs). CQs are natural language questions conveying the ontological commitment expected from a knowledge graph (KG) and drive both ontology modelling and validation. In fact, on the one hand CQs are a means for ontology development. On the other, they can be converted to formal queries in order to assess the effectiveness of the resulting KG to cope with the requirements. We implemented the validation into the *ontology testing* activity. This was done by converting defined CQs into SPARQL and executing the latter as unit tests with toy data following the solution defined in [4]. The ontology development we applied is modular (cf. activity named ontology module development) allowing us to generate a set of networked ontologies. Each ontology of the network is a separate module designed with the purpose of minimising coupling with other ontology modules and maximising the internal cohesion of its conceptualisation. The re-use of external ontologies and ODPs was done by applying both the direct and indirect approach [17, 5]. Direct re-use is about embedding individual entities or importing implementations of ODPs or other ontologies in the network, thus making it highly dependent on them. Instead, indirect re-use is about applying relevant entities and patterns from external ontologies as templates, by reproducing them in the ontologies

of the network and providing possible extensions. We opted for direct re-use in case of widely adopted vocabularies, such as SKOS, the Time ontology available in the Italian national catalog of semantic assets for public administrations¹⁸, aligned with the W3C time ontology, and the top-level¹⁹ (TOP) and environmental monitoring facilities²⁰ (EMF) ontologies of the Linked ISPRa project²¹. TOP is used as a top-level ontology that provides general concepts and relations, whilst EMF provides core domain concepts and relations for modelling environmental monitoring data. On the contrary, we opted for the indirect approach for re-using patterns and to support interoperability with other pertinent ontologies, e.g. SSN/SOSA²² [14]. The latter case was realised by means of alignments axioms, such as `rdfs:subClassOf` and `owl:equivalentClass` in dedicated alignment ontologies.

Linked Open Data production. Once the ontology network is modelled the next steps in the methodology aims at populating the KG with Linked Open Data (LOD) gathered from the identified input data sources (cf. Table 1). The LOD production was performed by means of declarative mappings. Hence, in the activity *mapping development* we defined those mappings by means of the RDF Mapping Language²³ [10] (RML), which extends the W3C-standardised mapping language R2RML²⁴ for mapping to RDF kind of structured data source. All the RML mapping rules defined are available on the project’s GitHub repository²⁵. These mappings were processed with both RMLMapper²⁶ and pyRML²⁷. The latter is a lightweight Python engine for processing RML files designed and implemented in the context of the project. Data validation was then performed by using the same SPARQL unit tests derived from CQs. We point that in the latter case the unit tests were executed on real data. The activities related to data production are meant to be executed in a decentralised and distributed fashion in which different data providers might use their data and RML mapping rules independently.

¹⁸ <https://schema.gov.it>

¹⁹ <https://github.com/whow-project/semantic-assets/blob/main/ispra-ontology-network/top/latest/top.rdf>.

²⁰ <https://github.com/whow-project/semantic-assets/blob/main/ispra-ontology-network/inspire-mf/latest/inspire-mf.rdf>.

²¹ <https://dati.isprambiente.it/>

²² <https://www.w3.org/TR/vocab-ssn/>.

²³ <https://rml.io/specs/rml/>.

²⁴ <https://www.w3.org/TR/r2rml/>.

²⁵ <https://github.com/whow-project/datasets>.

²⁶ <https://github.com/RMLio/rmlmapper-java>

²⁷ <https://github.com/anuzzolese/pyrml/>.

3 Results

3.1 Ontology Network

The WHOW ontology network consists of 8 ontology modules. In Figure 2 each ontology is represented as a circle, whilst the arrows represent `owl:imports` axioms among the ontologies. The ontologies represented as white circles are external ontologies we re-used with the direct approach. The ontologies represented as gray circles are the novel contributions. The base namespace defined novel ontologies is <https://w3id.org/italia/whow/onto/>. From this base namespace each module defines its local namespace following the table of prefixes reported in Figure 2. Table 2 reports core metrics about the ontology network, which is: (i) under version control on GitHub²⁸; (ii) shared on Zenodo²⁹ with a CC-BY 4.0 International licence; and (iii) findable on Linked Open Vocabularies³⁰.

Table 2. Statics of the ontology network.

Metric	Value	Metric	Value
Axioms	2,672	SubObjectPropertyOf axioms	137
Classes	120	Inverse object properties	61
Object properties	161	Transitive object properties	10
Datatype properties	21	Declared property domains	155
DL expressivity	SRIQ(D)	Declared property ranges	153
SubClassOf axioms	255	Property chains	6
Disjoint classes	22	Annotation assertions	1,412

Hydrography module. The *Hydrography* ontology (prefix `hydro:`³¹) represents a general-purpose hydrological taxonomy following the definitions given in the European Directive 2000/60/EC³². The `hydro:` ontology is depicted in Figure 3 using Graffoo as reference notation [11]. With white rectangles we indicate classes directly re-used from external ontologies and with grey rectangles new defined classes. The top-level class is `hydro:WaterFeature`, a subclass of the ISPRA ontology `ispra-emf:FeatureOfInterest` with `hydro:WaterBasin` and `hydro:WaterBody` as subclasses. A `hydro:WaterBody` further specialises into a number of subclasses defining a clear classification among the different types of water bodies. Those subclasses are `hydro:TransitionalWaterBody`, `hydro:MarineWaterBody`, `hydro:RiverWaterBody`, `hydro:LakeWaterBody`, `hydro:GroundWaterBody`, and `hydro:CoastalWaterBody`. In

²⁸ <https://github.com/whow-project/semantic-assets/tree/main/ontologies>.

²⁹ <https://doi.org/10.5281/zenodo.7916179>.

³⁰ <https://lov.linkeddata.es/dataset/lov/>.

³¹ The prefix `hydro:` stands for the namespace <https://w3id.org/whow/onto/hydrography>.

³² <https://eur-lex.europa.eu/legal-content/EN/TXT/HTML/?uri=CELEX:32000L0060&rid=2>.

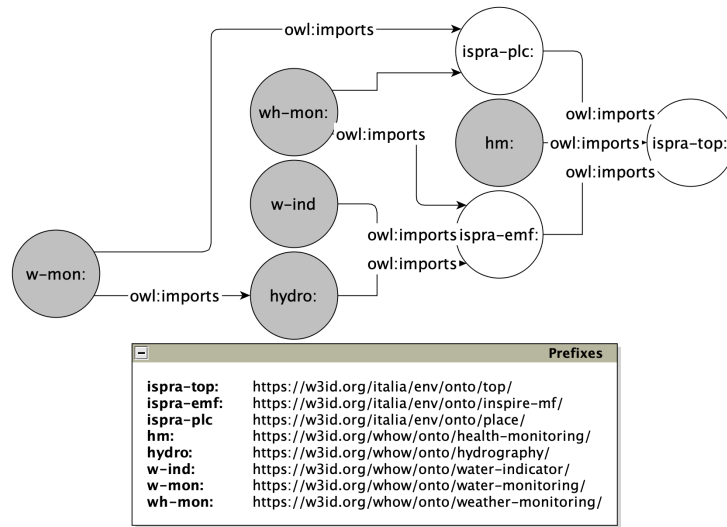


Fig. 2. The WHOW ontology network.

this ontology we reused the PartOf ODP³³ for expressing parthood between water basins (cf. the object property hydro:isSubWaterBasin).

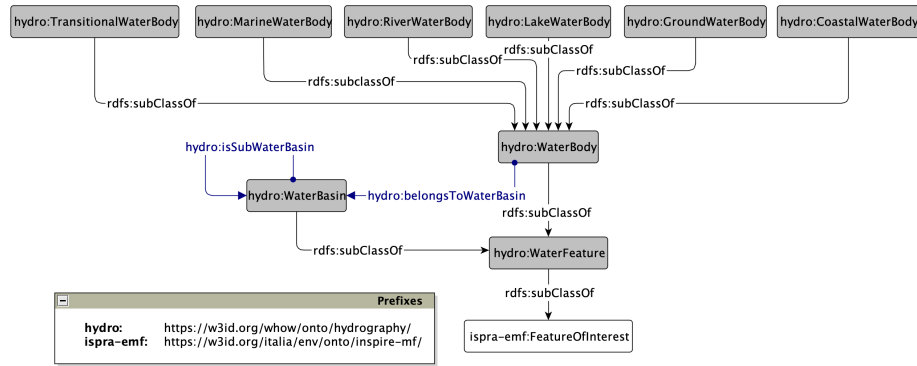


Fig. 3. The Hydrography ontology.

Water Monitoring module. The *Water Monitoring* ontology is identified by the prefix w-mon:³⁴. It provides means to represent observations related to

³³ <http://ontologydesignpatterns.org/wiki/Submissions:PartOf>.

³⁴ The prefix w-mon: stands for the namespace <https://w3id.org/whow/onto/water-monitoring>.

the quality of water courses, such as chemical and biological substances found in water bodies. The requirements for the representation of water observations are defined according to the data provided by the data providers involved in the project and the standards and directives in terms of observations and water-related assessments. For what concerns the representation of water observations, it is possible to refer to European directives: (i) those deriving from taxonomies from European Directive 98/83/CE (and subsequent ones)³⁵, confirmed by the Italian Ministry of Health³⁶, concerning parameters of the waters for human consumption, and (ii) those deriving from the European Directive 2009/90/EC³⁷, concerning parameters of surface waters. Thus, water quality monitoring requires the integration of heterogeneous types of both observations and observation objects derived from samplers. As a result, in the ontology (cf. Figure 4), a `w-mon:WaterObservation` is divided into `w-mon:DrinkingWaterObservation`, `w-mon:SurfaceOrGroundWaterObservation`, and `w-mon:RadioActivityObservation`, which are, in turn, further divided into subclasses based on the specific parameter being observed. In fact, the observations that have as an object a microbiological agent or a chemical substance, monitor it through its concentration in the water. On the contrary, observations on properties of water, such as hardness, density or pH, do not imply the presence of an object being observed since no chemical substance or microbiological agent is implied there. The ontology follows the Stimulus-Sensor-Observation Ontology Design Pattern (SSO ODP) [15], which is a standard for the Infrastructure for Spatial Information in Europe [8], and the Specimen model of ISO 19156:2011³⁸, which outlines the properties of sampling process features.

Water Indicator module. The **Water Indicator** ontology, with prefix `w-ind`:³⁹, re-uses the Indicator ontology design pattern⁴⁰ defined in OntoPiA⁴¹, which is the Italian national network of ontologies and controlled vocabularies. This pattern is re-used to address indicators and metrics for the indicator calculation of water quality. As shown in Figure 5, the indicators can be bathing water quality classes or indicators of lakes' chemical status.

³⁵ <https://eur-lex.europa.eu/legal-content/EN/ALL/?uri=CELEX:31998L0083>.

³⁶ Water quality parameters published by Italian Ministry of Health: https://www.salute.gov.it/portale/temi/p2_6.jsp?lingua=italiano&id=4464&area=acque_potabili&menu=co.

³⁷ <https://eur-lex.europa.eu/legal-content/EN/TXT/HTML/?uri=CELEX:32000L0060&rid=2>.

³⁸ http://www.iso.org/iso/catalogue_detail.htm?csnumber=32574.

³⁹ The prefix `w-ind`: stands for the namespace <https://w3id.org/whow/ontology/water-indicator>.

⁴⁰ <https://github.com/italia/daf-ontologie-vocabolari-controllati/tree/master/Ontologie/Indicator/latest>.

⁴¹ <https://github.com/italia/daf-ontologie-vocabolari-controllati/tree/master>.

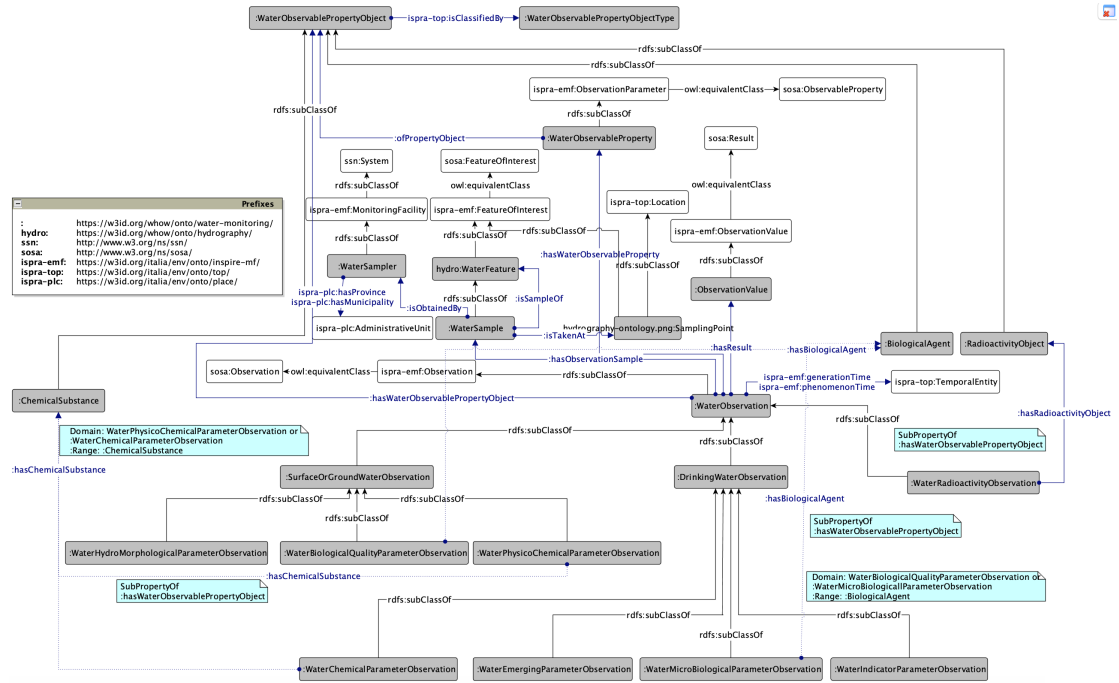


Fig. 4. The Water Monitoring ontology.

Weather Monitoring module. Similarly to the Water Monitoring module, the *Weather Monitoring* ontology, with prefix `wh-mon:`⁴² (cf. Figure 6), has its focus on a `wh-mon:WeatherObservation` related to a `wh-mon:WeatherFeatureOfInterest` (either ground-level soil, air, wind, snow or rainfall), `wh-mon:WeatherObservableProperty` and `wh-mon:WeatherSensor` hosted by a `wh-mon:WeatherStation`. It reuses the IS-PRA ontology network to model observations and related properties. This model is meant to address the need to represent weather observations that could serve as a basis to derive information on extreme events monitoring and prediction, such as rainfalls and snow levels.

Health Monitoring module. Finally, the *Health Monitoring* ontology, whose prefix is `hm:`⁴³ reuses the OntoPiA Indicator ontology and focuses on the representation of health indicators coming from regional healthcare facilities. Examples include drug distribution rates and hospital accesses according to disease code and facility involved (cf. Figure 7). Different types of `hm:HealthcareIndicatorCalculation` are defined, based on the typology of indicator they describe, i.e. infectious dis-

⁴² The prefix `wh-mon:` stands for the namespace <https://w3id.org/whow/onto/weather-monitoring>.

⁴³ The prefix `hm:`, stands for the namespace <https://w3id.org/whow/onto/health-monitoring>.

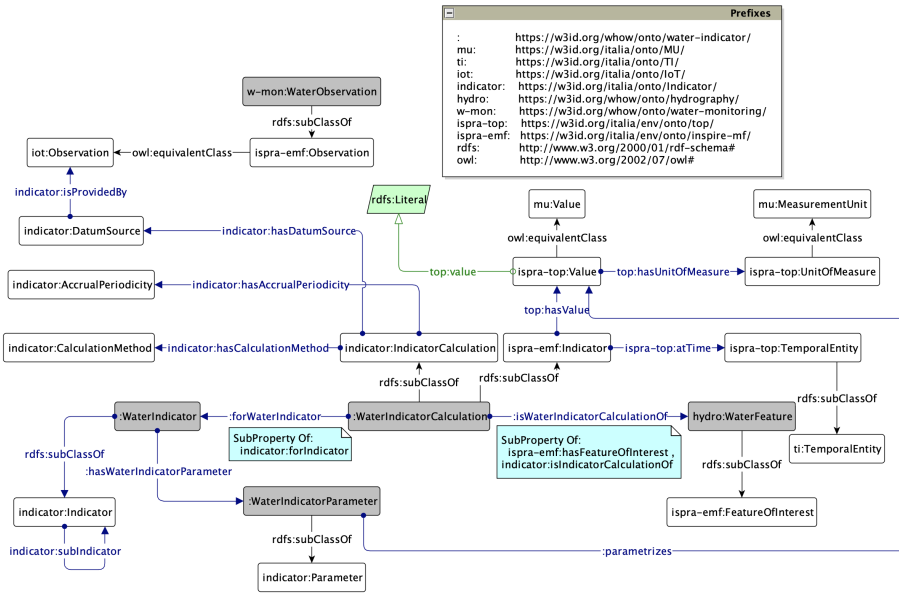


Fig. 5. The Water Indicator ontology.

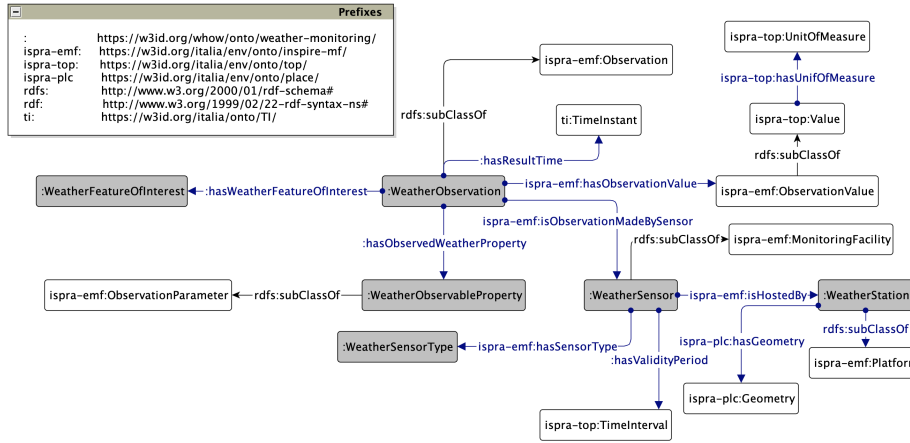


Fig. 6. The Weather Monitoring ontology.

ease rate, death rates related to diagnosis, average hospital stay and drug distribution. The indicator calculation also refers to a statistical dimension class, `hm:ClinicalCohort`, which specifies the population referred to as defined by a number of criteria, that is `hm:CohortCriteriaDescription`, such as age and gender. By reusing the `ispra-top:` ontology, it is also possible to model the health agency that supervises a specific area.

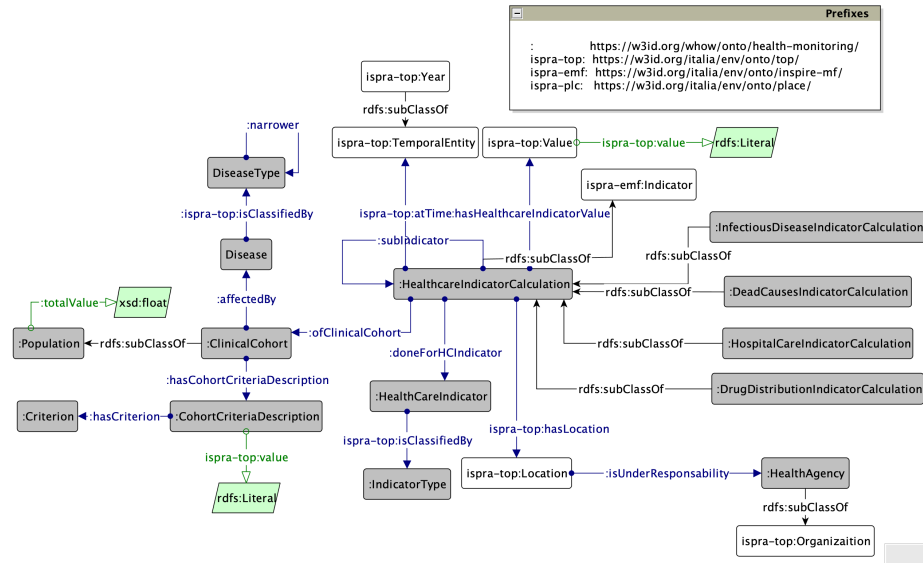


Fig. 7. The Health Monitoring ontology.

3.2 Linked Open Data

We produced the Linked Open Data from two data providers, i.e. ISPRA and ARIA, as reported in Table 1 by executing the RML mapping as described in Section 2.2. Hence, we generated two linked open datasets, that is the one from the data provided by ISPRA and the other from the data provided by ARIA. The ownership of the generated linked datasets along with their corresponding maintenance effort is kept by the data providers. This fits the requirement of WHO to create and maintain a knowledge graph following a decentralised and distributed paradigm. In this scenario new data providers might publish their data as linked open data compliant with the WHO ontology network by using their preferred persistent URIs and setting up their own SPARQL endpoint, thus maximising the sustainability of the WHO-KG. With this regards, ISPRA identified <https://w3id.org/italia/env/1d/> as its reference namespace. Accordingly, the pattern <https://w3id.org/italia/env/1d/{type}/{id}> was applied for producing RDF resources, where *{type}* and *{id}* are placeholders for an entity type (e.g. `water-sample`) and its local identifier (e.g. `45.60555-13.72195`), respectively. The RDF data produced by ISPRA can be queried through their dedicated SPARQL endpoint⁴⁴ and are available as a single dump on Zenodo⁴⁵ for download with a CC-BY 4.0 International licence. Similarly, ARIA identified <https://w3id.org/italia/lombardia/data/> as its reference namespace. Also in this case, the pattern <https://w3id.org/italia/lombardia/data/{type}/{id}> was

⁴⁴ <https://dati.isprambiente.it/sparql>.

⁴⁵ <https://doi.org/10.5281/zenodo.7916383>

applied for producing RDF resources with the same rationale as before. Again, the RDF data produced by ARIA can be queried via SPARQL⁴⁶ and are available on Zenodo⁴⁷ for download with a CC0 licence. Finally, three controlled vocabularies were produced from the data provided by ARIA. This vocabularies provides term definitions for: (i) chemical substances⁴⁸; (ii) diseases⁴⁹; and (iii) water indicators⁵⁰. In the case of controlled vocabularies we opted for a namespace not depending on the specific data provider, i.e. <https://w3id.org/whow/controlled-vocabulary/>. This namespace was used for producing RDF resources by applying the pattern <https://w3id.org/whow/controlled-vocabulary/{name}/{id}>, where `{name}` and `{id}` are placeholders for the vocabulary name (e.g. `chemical-substances`) and term local identifier (e.g. `cas-102851-06-9`), respectively. The controlled vocabularies are available on Zenodo⁵¹ and can be queries via SPARQL⁵². The WHOW-KG counts of 52,943,768 triples in the linked dataset generated by IS-PRA, 47,628,449 triples in the linked dataset generated by ARIA, and 16,350 triples available in the controlled vocabularies.

4 Impact, versioning, and licensing

Impact. The UN Sustainable Development Goal (SDG) no. 6 on clean water and sanitation requires to invest in adequate infrastructure, provide sanitation facilities, and encourage hygiene. The importance of considering UN Sustainable Development Goals (SDGs) in the context of open data emerges from several contexts. Notable is the European Parliament resolution of 14 March 2019 on the Annual strategic report on the implementation and delivery of the SDGs (2018/2279(INI))⁵³ where a precise call on the Commission is mentioned in order to add data related to the SDGs to the high-value datasets as defined in the directive on open data and public sector information, encouraging the Member States to publish all reports on the SDGs under a free license. The World Bank Group, in a blog post⁵⁴ from as far back as 2015, explicitly highlights that “Open Data can help achieve the SDGs by providing critical information on natural resources, government operations, public services, and population demographics”. To this end, the WHOW-KG embodies fine-grained thematic

⁴⁶ <http://18.102.46.55:18890/sparql>.

⁴⁷ <https://doi.org/10.5281/zenodo.7916732>

⁴⁸ <https://github.com/whow-project/semantic-assets/blob/main/controlled-vocabularies/chemical-substances/chemical-substances.ttl>.

⁴⁹ <https://github.com/whow-project/semantic-assets/blob/main/controlled-vocabularies/diseases/diseases.ttl>

⁵⁰ <https://github.com/whow-project/semantic-assets/blob/main/controlled-vocabularies/water-indicators/water-indicators.ttl>.

⁵¹ <https://doi.org/10.5281/zenodo.7919460>.

⁵² <https://sem Scout.istc.cnr.it/sparql/>.

⁵³ <https://eur-lex.europa.eu/legal-content/EN/TXT/HTML/?uri=CELEX:52019IP0220&from=EN>

⁵⁴ <https://blogs.worldbank.org/digital-development/sustainable-development-goals-and-open-data>.

indicators that have been identified by data providers and co-creators of the WHOW project according to the three use cases and their legislation bases. We recorded evidences by means of the co-creation programme that the WHOW-KG is of utmost importance to the community encompassing decision makers, practitioners, and data providers in the area of water quality and sanitation. As a matter of fact, 77 individuals contributed to the co-creation programme from different EU countries.

Versioning and Licensing. The WHOW-KG is under version control on GitHub⁵⁵. The ontology network, controlled vocabularies and linked dataset produced by ISPRA are released with a CC-BY 4.0⁵⁶ licence. Instead, the linked dataset produced by ARIA is released with a CC0⁵⁷ licence.

5 Related work

In the context of the monitoring a pillar is the Semantic Sensor Network Ontology (SSN Ontology)[7]. It allows one to represent sensors and observational processes and implements, for the majority of its semantic elements, the ISO 19156 Observations and Measurements (O&M) standard, used also as reference model in the INSPIRE context.

Other European projects target water monitoring data models. This is the case of the ODALA⁵⁸ project that created the ODALA Air & Water application profile⁵⁹. The profile builds on a core module derived from both O&M and the SSN Ontology. ODALA presents concepts similar to those defined in the WHOW water monitoring ontology; this creates the prerequisites for a semantic alignment between these knowledge graphs. In the same direction, [18] describes a knowledge-based approach aiming at water quality monitoring and pollution alerting through the proposed Observational Process Ontology (OPO). Similarly, [9] presents a three-module water quality ontology that combines numerous standards from different domains to obtain a comprehensive approach to the issue. These standards are, among others, GeoSPARQL⁶⁰, the O&M and SSN cited above, the RDF Data Cube⁶¹ as well as non-ontological resources associated with standards (WaterML⁶²). At the European level, the European Environmental Agency publishes a Linked Open Data section⁶³ that comprises data on water quality monitoring. This data is currently under investigation in order to enable possible links with the proposed WHOW knowledge graph.

⁵⁵ <https://github.com/whow-project/semantic-assets>

⁵⁶ <https://creativecommons.org/licenses/by/4.0/>.

⁵⁷ <https://creativecommons.org/publicdomain/zero/1.0/>

⁵⁸ <https://odalaproject.eu/>.

⁵⁹ <https://purl.eu/doc/applicationprofile/AirAndWater/Water>.

⁶⁰ <https://www.ogc.org/standard/geosparql/>

⁶¹ <https://www.w3.org/TR/vocab-data-cube/>

⁶² <https://www.ogc.org/standard/waterml/>

⁶³ <https://www.eea.europa.eu/data-and-maps/daviz/eionet/data/eea-data>.

As far as the health domain is concerned, although it is difficult to find (linked) open data available for the re-use, interesting resources were taken into account when creating the WHOW-KG. In particular, we mention here the Snomed standard⁶⁴ for health terms, that has been re-used in order to create proper links with our produced controlled vocabulary on infectious diseases.

In essence, although a variety of works in both domains can be identified, it is still difficult, to the best of our knowledge, to get access to a resource capable of linking the two domains together as we propose with the WHOW-KG.

6 Conclusions and future work

In this paper, we have introduced the Water Health Knowledge Graph (WHOW-KG) that links water quality observations with health parameters (e.g. infectious disease rates), thus implementing the well-known connection of water quality effects on people's health. The WHOW-KG is (i) distributed among different data providers, (ii) open to maximise re-use, (iii) multilingual in that labels and comments are provided in both Italian and English, when possible, and (iv) built according to FAIR principles, applied to both ontologies and linked open data. The WHOW-KG is continuously evolving with further datasets. The aim, in fact, is to provide a resource that can self-sustain and feed itself beyond the duration of the European WHOW project in which it was conceived. In this context, we are planning a number of activities to further increase the visibility of the knowledge graph and its use for any purpose of interest. Firstly, we are defining SHACL shapes, starting from the OWL restrictions defined in the ontology network, to support the overall validation phase of the proposed methodology. Secondly, in order to open ourselves up to a wider audience of possible developers, part of our future work is to define rest APIs based on the semantics defined through the ontology network. Thirdly, in order to maximise the possibilities of re-use in a wider European context, we will exploit services such as eTranslation⁶⁵ to provide additional languages for datasets and ontologies, making the knowledge graph understandable to possible stakeholders from different European countries. Finally, the knowledge graph will be made available through a series of national and European platforms. In fact, we plan to publish the linked open datasets in the Italian national catalogue of open data, thanks to the implementation of the DCAT-AP metadata profile, and from there to data.europa.eu. As for the ontologies we are planning to require their inclusion in the Italian national catalogue of semantic assets named schema.gov.it.

Acknowledgements

This work has been supported by the Water Health Open knowLedge (WHOW) project co-financed by the Connecting European Facility programme of the European Union under grant agreement INEA/CEF/ICT/A2019/206322.

⁶⁴ <https://www.snomed.org/>.

⁶⁵ <https://commission.europa.eu/resources-partners/etranslation>.

References

- [1] E. Blomqvist et al. “Experimenting with eXtreme design”. In: *Proceedings of the 17th International Conference on Knowledge Engineering and Knowledge Management*. Edited by P. Cimiano et al. Volume 6317. Lecture Notes in Computer Science. Springer, 2010, pages 120–134. DOI: 10.1007/978-3-642-16438-5_9.
- [2] Eva Blomqvist et al. “Engineering Ontologies with Patterns - The eXtreme Design Methodology”. In: *Ontology Engineering with Ontology Design Patterns*. Edited by Pascal Hitzler et al. Volume 25. Studies on the Semantic Web. IOS Press, 2016, pages 23–50. ISBN: 978-1-61499-676-7. DOI: 10.3233/978-1-61499-676-7-23.
- [3] Gianluca Carletti et al. *Legal and quality assessment of datasets identified*. Mar. 2023. DOI: 10.5281/zenodo.7900842. URL: <https://doi.org/10.5281/zenodo.7900842>.
- [4] Valentina Anita Carriero et al. “Agile Knowledge Graph Testing with TESTaLOD”. In: *ISWC Satellites*. Edited by Mari Carmen Suárez-Figueroa et al. Volume 2456. CEUR Workshop Proceedings. CEUR-WS.org, 2019, pages 221–224.
- [5] Valentina Anita Carriero et al. “The Landscape of Ontology Reuse Approaches”. In: *Applications and Practices in Ontology Design, Extraction, and Reasoning*. Edited by Giuseppe Cota et al. Volume 49. Studies on the Semantic Web. IOS Press, 2020, pages 21–38. DOI: 10.3233/SSW200033.
- [6] Valentina Anita Carriero et al. “Pattern-based design applied to cultural heritage knowledge graphs”. In: *Semantic Web 12.2 (2021)*. Publisher: IOS Press, pages 313–357. ISSN: 2210-4968. DOI: 10.3233/SW-200422.
- [7] Michael Compton et al. “The SSN ontology of the W3C semantic sensor network incubator group”. In: *Journal of Web Semantics* 17 (2012), pages 25–32. DOI: 10.1016/j.websem.2012.05.003.
- [8] Simon Cox. *Guidelines for the use of Observations & Measurements and Sensor Web Enablement-related standards in INSPIRE Annex II and III data specification development*. INSPIRE Maintenance and Implementation Group (MIG), Jan. 2011, pages 1–32.
- [9] Juan D. Rondón Díaz et al. “Characterizing water quality datasets through multi-dimensional knowledge graphs: a case study of the Bogota river basin”. In: *Journal of Hydroinformatics* (2022). DOI: 10.2166/hydro.2022.070.
- [10] Anastasia Dimou et al. “RML: A Generic Language for Integrated RDF Mappings of Heterogeneous Data.” In: *LDOW*. Edited by Christian Bizer et al. Volume 1184. CEUR Workshop Proceedings. CEUR-WS.org, 2014.
- [11] Riccardo Falco et al. “Modelling OWL Ontologies with Graffoo”. In: *Satellite Events of ESWC*. Edited by Valentina Presutti et al. Volume 8798. Lecture Notes in Computer Science. Springer, 2014, pages 320–325. ISBN: 978-3-319-11954-0. DOI: 10.1007/978-3-319-11955-7_42.

- [12] Aldo Gangemi et al. “Ontology design patterns”. In: *Handbook on Ontologies*. Springer, 2009, pages 221–243. DOI: 10.1007/978-3-540-92673-3_10.
- [13] Michael Grüninger et al. “The role of competency questions in enterprise engineering”. In: *Benchmarking—Theory and practice*. Springer, 1995, pages 22–31.
- [14] Armin Haller et al. “The modular SSN ontology: A joint W3C and OGC standard specifying the semantics of sensors, observations, sampling, and actuation.” In: *Semantic Web 10.1 (2019)*, pages 9–32. DOI: 10.3233/SW-180320.
- [15] Krzysztof Janowicz et al. “The Stimulus-Sensor-Observation Ontology Design Pattern and its Integration into the Semantic Sensor Network Ontology”. In: *SSN 2010*. Edited by Kerry Taylor et al. Volume 668. CEUR Workshop Proceedings. CEUR-WS.org, 2010.
- [16] Marco Picone et al. *Use Cases Definition*. Deliverable n. 2.1 Activity title: Requirements definition. Dec. 2021. DOI: 10.5281/zenodo.6685761. URL: <https://doi.org/10.5281/zenodo.6685761>.
- [17] Valentina Presutti et al. “The role of ontology design patterns in linked data projects”. In: *Proceedings of the 35th International Conference on Conceptual Modeling*. Edited by Isabelle Comyn-Wattiau et al. Volume 9974. Lecture Notes in Computer Science. Springer. 2016, pages 113–121. DOI: 10.1007/978-3-319-46397-1_9.
- [18] Xiaolei Wang et al. “An Observational Process Ontology-Based Modeling Approach for Water Quality Monitoring”. In: *Water* 12 (Mar. 2020), page 715. DOI: 10.3390/w12030715.