

HuNavSim: A ROS 2 Human Navigation Simulator for Benchmarking Human-Aware Robot Navigation*

Noé Pérez-Higueras¹ and Roberto Otero¹ and Fernando Caballero² and Luis Merino¹

Abstract—This work presents the Human Navigation Simulator (*HuNavSim*), a novel open-source tool for the simulation of different human-agent navigation behaviors in scenarios with mobile robots. The tool, the first programmed under the ROS 2 framework, can be employed along with different well-known robotics simulators like Gazebo. The main goal is to ease the development and evaluation of human-aware robot navigation systems in simulation. Besides a general human-navigation model, *HuNavSim* includes, as a novelty, a rich set of individual and realistic human navigation behaviors and a complete set of metrics for social navigation benchmarking.

I. INTRODUCTION

The evaluation of the robot skills to navigate in scenarios shared with humans is essential to conceive new service robots working along people. The development of such mobile social robots poses two main challenges: first, real experimentation with people is costly, and difficult to perform and to replicate except for very limited, controlled scenarios. Besides, human participants may be at risk, mainly during the initial stages of development. Therefore, simulating realistic human navigation behaviors for the development of robot navigation techniques is necessary. And secondly, the evaluation not only requires to assess the navigation efficiency but also the safety and comfort of the people. This latter requirement is a human feeling which is difficult to quantify through mathematical equations. Thus, there is not a solid agreement in the research community about a proper set of metrics for human-aware navigation.

Most state-of-the-art simulation approaches are based on models of crowd movement to control the behavior of the simulated human agents. Whereas this is valid to obtain a collective behavior of the agents, it loses realism at the local level since the behavior of all individual agents is exactly the same for the same scenarios. Here, we propose a set of individual human behaviors related to reactions to the presence of a robot.

Another issue is the evaluation of the human-aware navigation through metrics. Each benchmarking tool usually presents its own set of metrics. While researching in new

*This work is partially supported by Programa Operativo FEDER Andalucía 2014-2020, Consejería de Economía, Conocimiento y Universidades (DeepBot, PY20_00817) and the project NHOA PLEC2021-007868, funded by MCIN/AEI/10.13039/501100011033 and the European Union NextGenerationEU/PRTR.

¹Noé Pérez-Higueras, Roberto Otero and Luis Merino are with School of Engineering, Pablo de Olavide University, Crta. Utrera km 1, Seville, Spain noeperez@upo.es, rotegal@alu.upo.es, lmercab@upo.es

²Fernando Caballero is with the Department of System Engineering and Automation, University of Seville, Camino de los Descubrimientos, s/n, Seville, Spain fcaballero@us.es

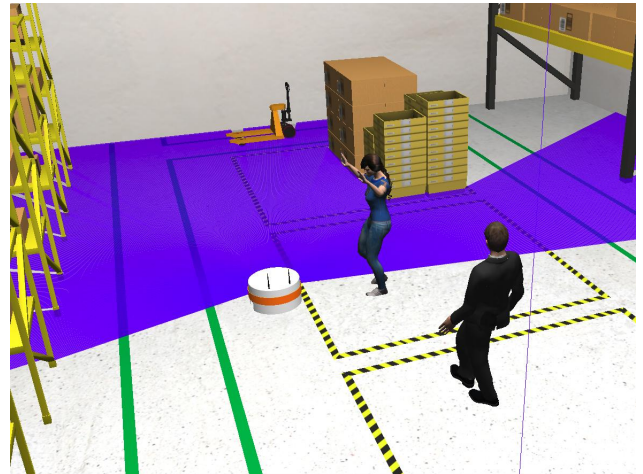


Fig. 1: Capture of HuNav agents in the Gazebo Simulator

realistic "social" metrics is needed, the absence of common well-known metrics hinder the comparison of the social navigation techniques.

With the *HuNavSim* we aim at contributing to the solutions to the two problems mentioned: providing a set of different realistic behaviors for individual agents, and presenting a compilation of metrics employed in the literature. In a nutshell, we present the following contributions:

- i) An open-source and flexible simulation tool of human navigation under the ROS2 framework [1] that can be used along with different robotics simulators.
- ii) A rich set of navigation behaviors of the human agents, which includes a set of realistic individual reactions to the presence of a robot.
- iii) A complete compilation of metrics into the tool from the literature for the evaluation of human-aware navigation, which is configurable and extensible.
- iv) A wrapper to use the tool along with the well-known Gazebo simulator used in Robotics (see Fig. 1).

II. RELATED WORK

Different simulators and benchmarking tools for human-aware navigation problem can be found in the literature. We provide a brief review of the related existing software and we highlight the differences and similarities with our approach.

*PedSimROS*¹ is the adaptation to ROS of a basic library that uses Social Force Model (*SFM*) [2] to lead the crowd movement. *MengeROS*² [3] is a more complete tool that uses

¹https://github.com/srl-freiburg/pedsim_ros

²https://github.com/ml-lab-cuny/menge_ros

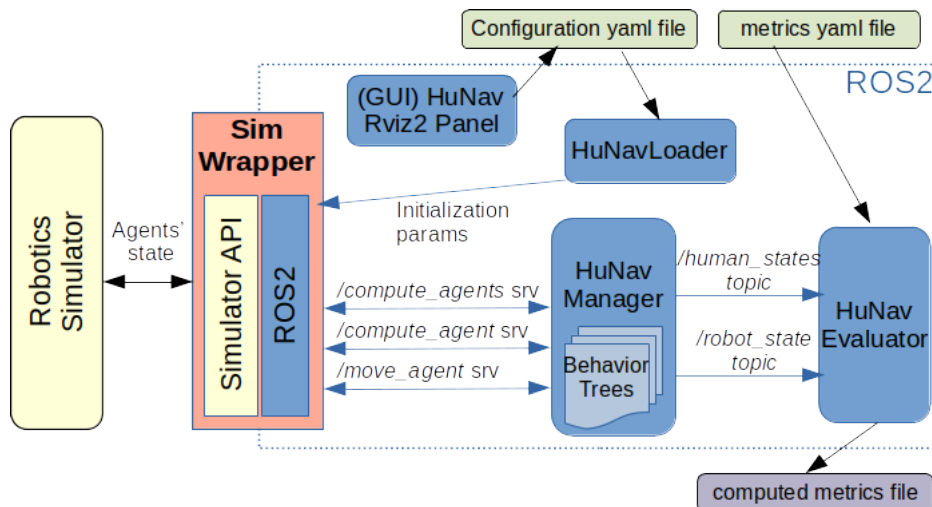


Fig. 2: Diagram of *HuNavSim*. The core modules of *HuNavSim* are in blue. The base robotics simulator modules are depicted in light yellow color. Green boxes indicate the configuration input data. Output evaluation metrics are indicated in light purple color.

A^* and Potential fields for global path planning, and permits to select among a set of collision-avoidance strategies like different variations based on SFM, Optimal Reciprocal Collision Avoidance (ORCA) [4] and Pedestrian Velocity Obstacle (PedVO) [5]. However, both *PedsimROS* and *MengeROS* are deprecated software integrated into unmaintained versions of ROS 1. Besides, they do not incorporate any option for navigation evaluation. *CrowdBot*³ [6] and *SEAN (Social Environment for Autonomous Navigation)*⁴ [7], [8] are more recent, advanced and ambitious tools. They share similar features. Both are based on the game engine Unity and ROS 1, and both aim at becoming the standard for evaluating robot navigation in populated environments. In contrast to them, *HuNavSim* provides a more flexible approach that allows using the tool along with different simulators and provides a set of individual and realistic human reactions to the presence of a robot. Moreover, these tools present a closed set of metrics while *HuNavSim* includes a larger compilation of metrics that is easily configurable and extendable.

Another interesting simulator is the *Intelligent Human Simulator (InHuS)* [9], [10]. This simulator is meant to control the movement of the human agents in another simulator. It also includes a small set of human individual behaviors, as *HuNavSim* does. In contrast to *InHuS*, our simulator employs a powerful and flexible tool, behavior trees [11], to define and drive particular human behaviors. These trees can be also easily modified and extended. Moreover, *InHuS* is based on ROS 1 and, mainly, it employs a navigation system devised for robots, *HATEB2* [12], to control human movements. This could lead to more unrealistic crowd movement than simulators based on specific crowd movement models.

*SocNavBench*⁵ [13] follows a different approach. It is

a simulator-based benchmark with pre-recorded real-world pedestrian data replayed. The main drawback of this tool is that pedestrians trajectories are replayed from open-source datasets and, therefore, the effects of robot motions in pedestrians' paths is not considered. That makes difficult to obtain a realistic evaluation of the human-aware navigation.

Other approaches are devised for training, testing, and benchmarking learning-based navigation agents in dynamic environments. For instance, *Arena-Rosnav* [14] allows to train obstacle avoidance approaches based on Deep Reinforcement Learning. It makes use of *Pedsim* library to lead the pedestrians' movements. Then, *Arena-Rosnav* was extended to include navigation benchmarking, *Arena-Bench* [15], and a larger set of utilities for development and benchmarking (*Arena-rosnav 2.0* [16]). For the simulation and training of reinforcement learning agents in spaces shared with humans, we found *SocialGym 2.0* [17], [18], which also uses *Pedsim* library to simulate the human navigation. These tools do not include particular human behavior nor a complete and specific set of metrics for human-aware navigation.

Finally, there are interesting evaluation tools like *BARN (Benchmark for Autonomous Robot Navigation)*⁶ [19] and *Bench-MR*⁷ [20]. However, those are oriented to the general problem of navigation in cluttered environments without considering the "social" component of spaces shared with humans.

III. HUMAN NAVIGATION SIMULATOR (HUNAVSIM)

A. Architecture of the simulator

The general architecture of the simulator can be seen in Fig. 2. *HuNavSim* is in charge of properly controlling

³<http://crowdbot.eu/CrowdBot-challenge/>

⁴<https://sean.interactive-machines.com/>

⁵<https://github.com/CMU-TBD/SocNavBench>

⁶https://www.cs.utexas.edu/~attruong/metrics_dataset.html

⁷<https://github.com/robot-motion/bench-mr>

the human agents spawned in another base simulator like Gazebo, Morse, or Webots, which also must simulate the scenario and the robot. Therefore, a wrapper to communicate with the base simulator is required.

Initially, the number and characteristics of the agents to be simulated (like individual behavior, list of goals, etc) must be provided by the user. It can be specified through a configuration `yaml` file, or through a graphic user interface based on a ROS 2 RViz panel.

Then, at each execution step, the simulator wrapper sends the current human agents' status to the *hunav_manager* module through ROS 2 services. According to the current state, the system decides the next state of the agents which are returned to the wrapper, and thus updated in the base simulator.

Finally, the *hunav_evaluator* module records the data of the experiment and computes the evaluation metrics at the end of the simulation. The information about each simulation and the desired set of metrics to be computed can be specified through a `yaml` file or through a list of checkboxes shown in a ROS 2 RViz panel. The module generates a set of output result files with the simulation info, and the names and values of the computed metrics.

The full documentation and code of the *HuNavSim* is available at https://github.com/robotics-upo/hunav_sim

B. Human navigation modeling

The *HuNavSim* is primarily based on the use of the well-known Social Force Model [2] and its extension for groups [21], [22], to lead the human agents movement, alike others crowd simulators. However, we extend this model to provide a set of realistic individual navigation reactions of the agents to the presence of the robot. That allows to enrich the navigation scenarios and to challenge the navigation algorithms with more diverse and realistic human behaviors. The set of behaviors included are the following:

- *regular*: this is the regular navigation based on SFM. The robot is included as another human agent, so the human treats the robot like another pedestrian.
- *impassive*: In this case, the robot is not included as a human agent in the SFM. So, the human deal with the robot like an obstacle.
- *surprised*: when the human sees the robot, the current goal navigation is stopped. The human stops walking and starts to look at the robot (heading to the robot position).
- *curious*: the human abandons the current navigation goal when the robot is detected. Then, the human approaches the robot slowly. After a short time (30 seconds by default) the human losses the interest and goes back to the goal navigation.
- *scared*: when the robot is detected by the agent, this latter tries to stay far from the robot. In this case, we add to the agent an extra repulsive force from the robot and we decrease the maximum velocity. This way we simulate a scared human behavior.

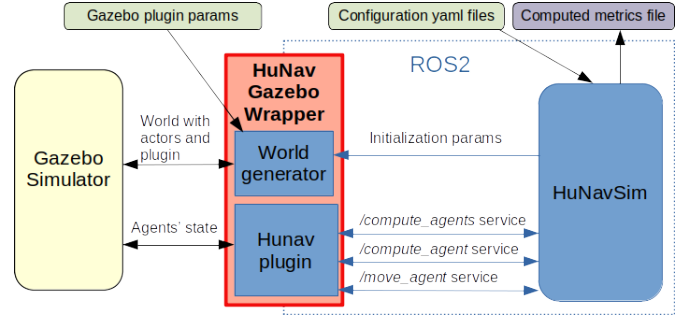


Fig. 3: Diagram of the Gazebo wrapper for *HuNav Simulator*. The red square encapsulates the two modules of the wrapper, which intermediates between the Gazebo simulator and the *HuNavSim*.

- *threatening*: when the agent sees the robot, it approaches the robot and tries to block the robot's path by walking in front of it. A goal in front of the robot is continuously computed and commanded. After some time (40 seconds by default), the agent gets bored and continues its original navigation.

An interesting feature is that all these behaviors are controlled by behavior trees [11]. They allow to efficiently structure the switching between the different tasks or actions of the autonomous agents. Moreover, they are easily programmable and new behaviors can be added or modified effortlessly. Particularly, we use the engine *BehaviorTree.CPP*⁸ for behavior creation/edition.

C. Wrapper for Gazebo Simulator

A wrapper to use *HuNavSim* along with the Gazebo simulator is also provided. Figure 3 shows the wrapper modules (red square) and the communication with the Gazebo simulator and *HuNavSim*.

The control of the agent movement has been programmed as a Gazebo world plugin that must be included in the Gazebo world file. Also the human agents are included as a Gazebo actors in the same file. For that reason, we have programmed two modules:

- A *world.generator* module which is in charge of reading the configuration parameters of the human agents (defined in the agents' configuration `yaml` file), and to write the proper plugin and agents in the base Gazebo world file.
- Then, Gazebo loads this world file, and the *HuNav plugin* communicates with *HuNavSim* to update the agents' status during the execution of the simulation.

A set of typical scenarios shared with humans is included with the wrapper: a cafeteria, a warehouse, and a house. Moreover, we have developed a new set of different 3D human models with different animations according to the individual behavior. The human 3D model and the associated behavior can be selected by the user.

⁸<https://github.com/BehaviorTree/BehaviorTree.CPP>

The wrapper documentation and code are publicly available at https://github.com/robotics-upo/hunav_gazebo_wrapper

IV. NAVIGATION EVALUATION

With the aim of tackling the problem of selecting the best metrics for evaluation of the human-aware navigation, we decided to maintain the evaluation system as open as possible.

First, we reviewed the literature in order to collect most of the metrics applied to the issue. Then, we let the user select the metrics to be computed for each simulation. Finally, the system also permits to easily add new metrics to the evaluation. The input of all the metric functions are two arrays with the poses, velocities, and other data of the *HuNavSim* agents and the robot for each time step.

Besides the computation of the metrics for all the agents in the scenario, the evaluator also performs the calculation regarding the particular behavior of the agents. This way, we can obtain interesting metrics for the situations in which the agents show a specific behavior to the presence of the robot.

Thus, *HuNavSim* presents a reliable and flexible evaluation system in contrast with the fixed evaluation systems found in the literature.

A. Metrics description

At the moment of writing this work, the metrics implemented were those employed in our previous work [23], the *SEAN* simulator [7], some of the *SocNavBench* [13], and some metrics related to the Social Force Model (SFM) employed in different works according to the compilation of Gao *et al.* [26]. This gives a total of 28 metrics, and it represents the most extensive compilation of metrics to the best of our knowledge. The list of the available metrics can be seen in Table I. A detailed description of the metrics along with their mathematical equations can be consulted on the Github page of the *HuNavEvaluator*⁹

B. Output metrics data

As output, the *HuNavEvaluator* will generate a set of metrics files. They are formed as text files starting with headers indicating the metrics names, followed by the data organized in rows and columns split by tabular:

- General metrics file, with the values of the final metrics computed.
- List of metrics values computed for each time step in the simulation. This is very useful to plot and to visualize the behavior of some metrics over the simulation time or specific moments.
- Set of files with the final metrics but only considering the groups of people with the same behavior. So we will obtain as many files as particular behaviors we use in the simulation.
- Finally, the tool will generate the metrics computed at each time stamp for each previous behavioral group.

⁹https://github.com/robotics-upo/hunav_sim/tree/master/hunav_evaluator

V. VALIDATION EXPERIMENTS

To assess the *HuNavSim* as a benchmarking tool, we employ 3 different planners in different socially-aware navigation situations. Then, the metrics produced by the tool are used to compare the social compliance of the navigation.

A. Scenarios

According to Gao *et al.* [26], the scenarios commonly used in evaluating human-aware navigation are: *Passing*, *Crossing*, *Overtaking*, *Approaching*, *Following/Accompanying* and a *Combination* of those. In this evaluation we employ the basic scenarios for *Passing* and *Crossing*, and a *Combined* scenario with humans showing different individual behaviors. In the Fig. 4 we can see the *Passing* scenario in the left image, in which the robot must reach the other side of the room and there are two people walking in the opposite direction. In case of the *Crossing* scenario, center image of Fig. 4, the robot must reach again the opposite side of the room while crossing with four people: two of them walk perpendicularly to the robot direction, and the other two walk diagonally. Finally, the right image presents the *Combined* scenario with three people showing different reactions to the presence of the robot: a "regular" navigation, which deal with the robot as a another human; a "curious" reaction, in which the human agent carefully approaches the robot; and "threatening" reaction, in which the human agent will insistently try to block the robot pass.

B. Planners

In the previous social-navigation scenarios, we will compare the metrics obtained by three planners with different features:

- *DWB*. The basic ROS 2 navigation stack using the *DWB* local planner¹⁰ which is based primarily on the *Dynamic Window Approach* [27].
- *SCL*. The same system using a *Social Costmap Layer* (a custom ROS 2 version of the social navigation layers implemented in ROS 1¹¹).
- *SFW*. A social local planner, developed by us, based on *Dynamic Window Approach*. It uses the *Social Force Model* as a human pose predictor and a trajectory scoring function which includes the social work¹².

C. Results

1) *Results for regular navigation behavior*: First, we show the general metrics obtained by the planners in the *Passing* and *Crossing* scenarios. We have repeated 10 times the trajectory for each planner in both scenarios, so that Tables II and III show the average values of the metrics obtained.

¹⁰https://github.com/ros-planning/navigation2/tree/main/nav2_dwb_controller

¹¹https://github.com/robotics-upo/nav2_social_costmap_plugin

¹²https://github.com/robotics-upo/social_force_window_planner

TABLE I: Available metrics in *HuNavSim*

Metric	Source	Description	units
time_to_reach_goal	Pérez et al.[23]	Time spent to reach the goal	s
path_length	Pérez et al.[23]	Length of the robot path	m
cumulative_heading_changes	Pérez et al.[23]	Added absolute heading angle differences between successive waypoints	rad
avg_dist_to_closest_person	Pérez et al.[23]	Distance to the closest person at each time step on average	m
min_dist_to_people	Pérez et al.[23]	The minimum distance to any person along the trajectory	m
intimate_space_intrusions	Pérez et al.[23]	Time percentage the robot spent in a person intimate space. See Proxemics[24]	%
personal_space_intrusions	Pérez et al.[23]	Time percentage the robot spent in a person personal space [24]	%
social+space_intrusions	Pérez et al.[23]	Time percentage the robot spent in a person social or public space [24]	%
group_intimate_space_intrusions	Pérez et al.[23]	Time percentage the robot spent in a group intimate space	%
group_personal_space_intrusions	Pérez et al.[23]	Time percentage the robot spent in a group personal space	%
group_social+space_intrusions	Pérez et al.[23]	Time percentage the robot spent in a group social or public space	%
completed	SEAN2.0 [7]	Whether the robot reached the goal or not	-
min_dist_to_target	SEAN2.0 [7]	The closest the robot passes to the target (or goal) position	m
final_dist_to_target	SEAN2.0 [7]	Distance between the last robot position and the target (goal) position	m
robot_on_person_collisions	SEAN2.0 [7]	Number of times robot collides with a person	-
person_on_robot_collisions	SEAN2.0 [7]	Number of times person collides with a robot	-
time_not_moving	SEAN2.0 [7]	Seconds that the robot was not moving	s
avg_robot_linear_speed	SocNavBench[13]	Average linear speed of the robot along the trajectory	m/s
avg_robot_angular_speed	SocNavBench[13]	Average absolute angular speed of the robot along the trajectory	rad/s
avg_robot_acceleration	SocNavBench[13]	Average acceleration of the robot along the trajectory	m/s ²
avg_robot_jerk	SocNavBench[13]	Average jerk (time derivative of acceleration) of the robot along the trajectory	m/s ³
avg_pedestrians_velocity	Kapil et al.[25]	Average linear velocity of all the pedestrian along the trajectory	m/s
avg_closest_pedestrian_velocity	Kapil et al.[25]	Average linear velocity of the closest pedestrian along the trajectory	m/s
social_force_on_agents	SFM-based[2]	Sum of the modulus of the social forces provoked by the robot on the human agents along the trajectory	m/s ²
social_force_on_robot	SFM-based[2]	Sum of the modulus of the social forces provoked by the agents on the robot along the trajectory	m/s ²
obstacle_force_on_agents	SFM-based[2]	Sum of the modulus of the obstacle forces on the agents along the trajectory	m/s ²
obstacle_force_on_robot	SFM-based[2]	Sum of the modulus of the obstacle forces on the robot along the trajectory	m/s ²
social_work	SFM-based[2]	The sum of the social force on the robot, the obstacle force on the robot, and the social force on the agents	m/s ²

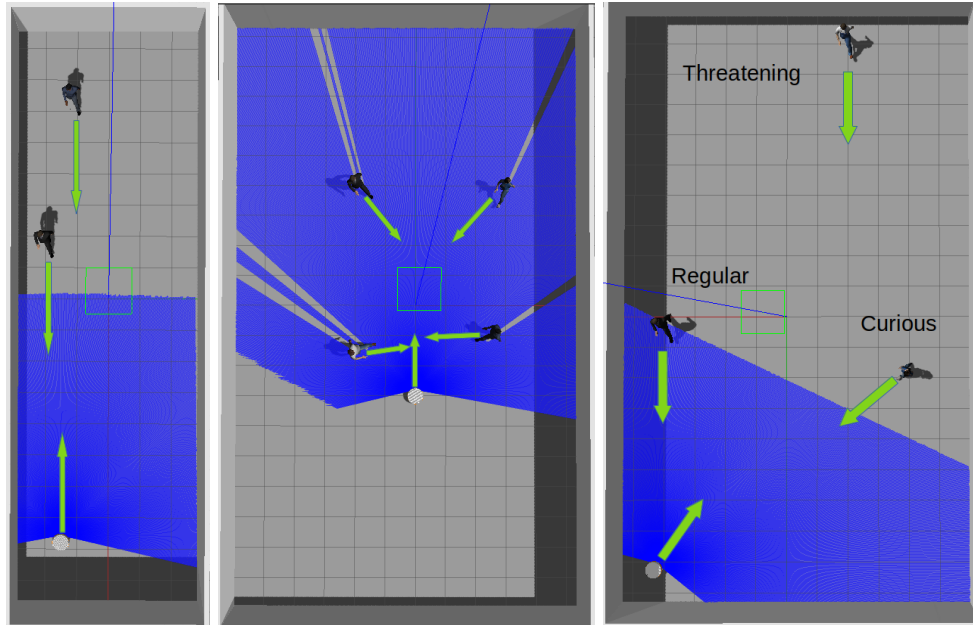


Fig. 4: Scenarios for evaluation. Left image: passing, center image: crossing, right image: combined with behaviors.

We can draw some conclusions from these results. First, the *DWB* planner does not consider any social component, so its objective is to reach the goal as soon as possible without colliding. Therefore it obtains the best performance in metrics like time to reach the goal, path length or the

average robot velocities.

Secondly, the *SCL* adds an extra cost to the navigation costmap around the people. That provokes the robot to keep more distance from people. In the *Passing* scenario, that is reflected in metrics like the average distance to the closest

TABLE II: Metrics for the Passing scenario

Passing	DWB	SCL	SFW	units
time_to_reach_goal	25.5	26.6	35.7	s
path_length	15.2	15.7	15.2	m
cumulative_heading_changes	0.47	1.89	1.89	rad
avg_dist_to_closest_person	6.36	7.95	7.49	m
min_dist_to_people	0.40	0.90	0.55	m
intimate_space_intrusions	3.66	0	0	%
personal_space_intrusions	19.7	5.8	14.7	%
social+space_intrusions	17.0	26.7	21.4	%
completed	100	100	100	%
min_dist_to_target	0.18	0.19	0.11	m
final_dist_to_target	0.18	0.19	0.11	m
robot_on_person_collisions	0	0	0	-
person_on_robot_collisions	0	0	0	-
time_not_moving	0.00	1.04	1.78	s
avg_robot_linear_speed	0.51	0.51	0.38	m/s
avg_robot_angular_speed	0.02	0.09	0.09	rad/s
avg_robot_acceleration	0.05	0.05	0.08	m/s ²
avg_robot_jerk	0.08	0.06	0.08	m/s ³
avg_pedestrian_velocity	0.47	0.44	0.34	m/s
avg_closest_pedestrian_velocity	0.57	0.51	0.39	m/s
social_force_on_agents	0.52	0.97	0.49	m/s ²
social_force_on_robot	0.52	0.92	0.49	m/s ²
obstacle_force_on_agents	8.14	0.13	0.81	m/s ²
obstacle_force_on_robot	0.00	0.00	0.00	m/s ²
social_work	1.04	1.89	0.98	m/s ²

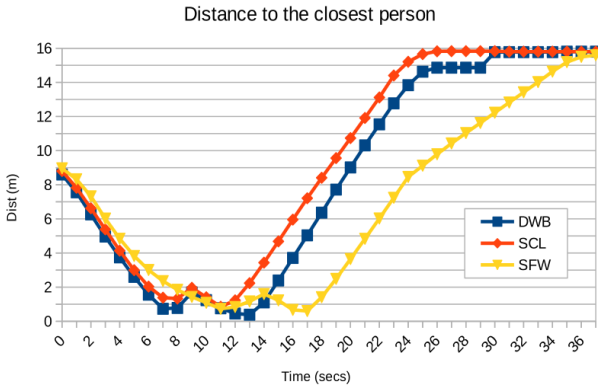


Fig. 5: Distance to the closest person for one trajectory of the Passing scenario.

person, minimum distance to people and the intrusions in the intimate and personal spaces. However, we observe in the Crossing scenario that several people may come close to the robot at the same time, which provokes high costs all around the robot. In this situation, with high costs for most of the potential trajectories, the robot decides to move towards the goal, leading to higher intimate space intrusions, lower average distance to the closest person, and higher social force on agents than in the Passing scenario.

Finally, the SFW planner includes human-aware constraints. Specifically, it uses the social work as a term in its trajectory scoring function. That leads the robot to better preserve the conform of surrounding people. It reaches the best performance in metrics like social work, social force on agents, and intrusions in the intimate space of people. And

TABLE III: Metrics for the Crossing scenario

Crossing	DWB	SCL	SFW	units
time_to_reach_goal	10.1	14.6	14.0	s
path_length	4.9	5.7	4.9	m
cumulative_heading_changes	2.15	6.68	2.03	rad
avg_dist_to_closest_person	1.45	1.37	1.51	m
min_dist_to_people	0.23	0.21	0.49	m
intimate_space_intrusions	13.7	14.6	1.6	%
personal_space_intrusions	28.5	25.2	44.9	%
social+space_intrusions	57.9	60.2	53.4	%
completed	100	100	100	%
min_dist_to_target	0.19	0.22	0.13	m
final_dist_to_target	0.19	0.22	0.13	m
robot_on_person_collisions	0	0	0	-
person_on_robot_collisions	0	0	0	-
time_not_moving	0.00	0.00	0.38	s
avg_robot_linear_speed	0.35	0.31	0.28	m/s
avg_robot_angular_speed	0.44	0.55	0.25	rad/s
avg_robot_acceleration	0.09	0.12	0.14	m/s ²
avg_robot_jerk	0.10	0.13	0.26	m/s ³
avg_pedestrian_velocity	0.46	0.36	0.36	m/s
avg_closest_pedestrian_velocity	0.27	0.31	0.23	m/s
social_force_on_agents	0.67	1.10	0.44	m/s ²
social_force_on_robot	0.67	1.10	0.44	m/s ²
obstacle_force_on_agents	2.08	6.07	2.08	m/s ²
obstacle_force_on_robot	0.00	0.00	0.00	m/s ²
social_work	1.33	2.20	0.88	m/s ²

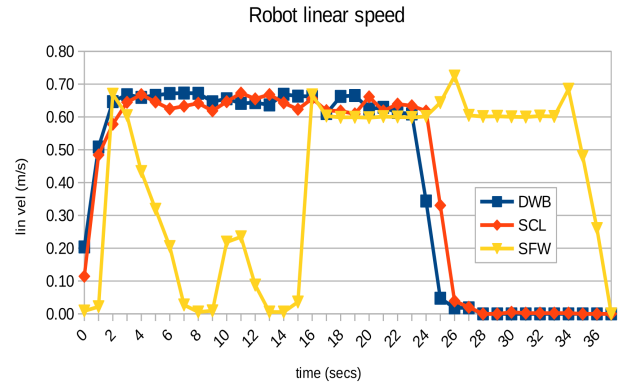


Fig. 6: Robot linear velocity for one trajectory of the Passing scenario.

it obtains good results in the minimum distance to people or the average distance to the closest person. It also spends more time stopped (probably yielding).

The HuNavSim also provides the values of the metrics along the robot trajectory. For instance, Fig. 5 shows the distance to the closest person for each time step of one of the trajectories performed of the Passing scenario. We can observe the moments in which the robot passes the two pedestrians, and how the DWB is the planner which chooses to pass closer to them. The same situation is shown in Fig. 6 for the robot linear speed. In this case, we clearly see how the SFW planner decides to almost stop when very close to people in order to not disturb them.

2) Results for different navigation behaviors: In a realistic scenario, not only the people walk at different velocities and

TABLE IV: Some metrics for the planners in the Combined scenario with people showing different behaviors. The order of the showed values is *DWB* planner, *SCL* planner and *SFW* planner.

<i>DWB</i> / <i>SCL</i> / <i>SFW</i>	Regular	Curious	Threatening
min_dist_to_people	0.96 / 1.07 / 1.05	0.77 / 0.80 / 0.75	0.21 / 0.20 / 0.15
avg_dist_to_closest_person	11.42 / 11.31 / 12.85	3.56 / 3.99 / 8.05	3.55 / 3.54 / 3.29
intimate_space_intrusions	0.00 / 0.00 / 0.00	0.00 / 0.00 / 0	52.84 / 45.24 / 58.46
personal_space_intrusions	4.27 / 4.76 / 1.54	10.03 / 11.90 / 13.85	14.56 / 21.43 / 4.62
avg_pedestrian_velocity	0.22 / 0.21 / 0.13	0.59 / 0.56 / 0.46	0.66 / 0.67 / 0.60
social_force_on_robot	0.00 / 0.00 / 0.00	0.07 / 0.08 / 0.30	3.23 / 1.91 / 2.91
social_work	0.00 / 0.00 / 0.00	0.14 / 0.15 / 0.60	6.46 / 3.83 / 5.83

maintain different distances but also react very differently to the presence of an autonomous mobile robot. Some people can treat the robot like another pedestrian while others can feel curiosity, mistrust or even show a harassing behavior. In most cases, these possible reactions are not taking into account while developing robotic navigation algorithms nor they are considered in the current pedestrian simulators.

We evaluate here the results obtained according to the different behaviors of the three human agents in the Combined scenario. Table IV shows the results of the three planners for some interesting metrics related to the human behavior. For the three planners some general conclusions can be extracted: in the case of the "regular" human, we obtain the expected metrics as above. However, as we observe, the "curious" and "threatening" behaviors provoke totally different metrics since they abandon their regular navigation to approach the robot for a while. We also see the differences between the "curious" person and the "threatening" person. This latter is more intrusive since the human agent tries to block the robot path and moves very close to the robot. In that situation, the *SFW* planner prefers the robot to spend more time almost fully stopped than the other planners to prevent disturbances and possible collisions. The robot navigation algorithms must be very careful since the risk of collision is high.

These results emphasize the complexity of performing robotic navigation experiments in real and uncontrolled scenarios. Also computing significant metrics without considering the different reactions of the pedestrians can lead to wrong or unclear results. *HuNavSim* can help to develop and to benchmark navigation algorithms that considers these possible reactions.

VI. CONCLUSIONS AND FUTURE WORK

We have introduced a new open-source software to simulate human navigation behaviors, *HuNavSim*. The tool, programmed under the new ROS 2 framework, can be employed to control the human agents of different general robotics simulators. A wrapper for the use of the tool with the well-known Gazebo Simulator is also introduced.

Moreover, it presents other novelties like a set of realistic individual human navigation behaviors directed by behavior trees. These behaviors are easily configurable and expandable through the behavior trees. The tool also includes a complete, flexible and extensible compilation of evaluation metrics for robot human-aware navigation taken from the literature.

The provided comparison of three different planners demonstrates that the tool is useful for the development of navigation algorithm and for the evaluation of them. The addition of different reactions to the presence of the robot also present a novelty that helps to simulate more realistic navigation situations in spaces shared with humans.

Future work includes the completion of the whole set of metrics commented. The metrics from the *CrowdBot* [6] and others indicated in the work of Gao *et al.* [26], will be studied and included. The development of wrappers for other simulators like Webots or Isaac Sim is being considered currently. Moreover, the augmentation of the set of individual navigation behaviors will be studied, as well as adding other human-navigation models besides the Social Force Model. Finally, on a technical level, we will work on updating the software to use the ROS2 Humble distribution (under development currently) and the latest version of the Behavior Tree library (v4).

REFERENCES

- [1] S. Macenski, T. Foote, B. Gerkey, C. Lalancette, and W. Woodall, "Robot operating system 2: Design, architecture, and uses in the wild," *Science Robotics*, vol. 7, no. 66, p. eabm6074, 2022. [Online]. Available: <https://www.science.org/doi/abs/10.1126/scirobotics.abm6074>
- [2] Helbing and Molnár, "Social force model for pedestrian dynamics." *Physical review. E, Statistical physics, plasmas, fluids, and related interdisciplinary topics*, vol. 51 5, pp. 4282–4286, 1995.
- [3] A. Aroor, S. L. Epstein, and R. Korpan, "Mengers: a crowd simulation tool for autonomous robot navigation," in *AAAI Fall Symposia*, 2017.
- [4] J. van den Berg, S. J. Guy, M. Lin, and D. Manocha, "Reciprocal n-body collision avoidance," in *Robotics Research*, C. Pradalier, R. Siegwart, and G. Hirzinger, Eds. Berlin, Heidelberg: Springer Berlin Heidelberg, 2011, pp. 3–19.
- [5] S. Curtis and D. Manocha, "Pedestrian simulation using geometric reasoning in velocity space," in *Pedestrian and Evacuation Dynamics 2012*, U. Weidmann, U. Kirsch, and M. Schreckenberg, Eds. Cham: Springer International Publishing, 2012, pp. 875–890.
- [6] F. Grzeskowiak, D. Gonon, D. Dugas, D. Paez-Granados, J. J. Chung, J. Nieto, R. Siegwart, A. Billard, M. Babel, and J. Pettré, "Crowd against the machine: A simulation-based benchmark tool to evaluate and compare robot capabilities to navigate a human crowd," in *2021 IEEE International Conference on Robotics and Automation (ICRA)*, 2021, pp. 3879–3885.
- [7] N. Tsoi, A. Xiang, P. Yu, S. S. Sohn, G. Schwartz, S. Ramesh, M. Hussein, A. W. Gupta, M. Kapadia, and M. Vázquez, "Sean 2.0: Formalizing and generating social situations for robot navigation," *IEEE Robotics and Automation Letters*, vol. 7, no. 4, pp. 11 047–11 054, 2022.
- [8] N. Tsoi, M. Hussein, J. Espinoza, X. Ruiz, and M. Vázquez, "Sean: Social environment for autonomous navigation," in *the 8th International Conference on Human-Agent Interaction (HAI '20)*, 11 2020, pp. 281–283.

- [9] A. Favier, P.-T. Singamaneni, and R. Alami, "Simulating Intelligent Human Agents for Intricate Social Robot Navigation," in *RSS Workshop on Social Robot Navigation 2021*, Washington, United States, July 2021.
- [10] —, "An Intelligent Human Simulation (InHuS) for developing and experimenting human-aware and interactive robot abilities," June 2021, working paper or preprint.
- [11] M. Colledanchise and P. Ögren, *Behavior Trees in Robotics and AI: An Introduction*, ser. Chapman & Hall/CRC Artificial Intelligence and Robotics Series. Boca Raton, US: CRC Press, 2018.
- [12] P. Teja S. and R. Alami, "Hateb-2: Reactive planning and decision making in human-robot co-navigation," in *2020 29th IEEE International Conference on Robot and Human Interactive Communication (RO-MAN)*, 2020, pp. 179–186.
- [13] A. Biswas, A. Wang, G. Silvera, A. Steinfeld, and H. Admoni, "Socnavbench: A grounded simulation testing framework for evaluating social navigation," *ACM Transactions on Human-Robot Interaction*, jul 2022. [Online]. Available: <https://doi.org/10.1145/3476413>
- [14] L. Kästner, T. Buiyan, L. Jiao, T. A. Le, X. Zhao, Z. Shen, and J. Lambrecht, "Arena-rosvnav: Towards deployment of deep-reinforcement-learning-based obstacle avoidance into conventional autonomous navigation systems," in *2021 IEEE/RSJ International Conference on Intelligent Robots and Systems (IROS)*. IEEE, 2021, pp. 6456–6463.
- [15] L. Kästner, T. Buiyan, T. A. Le, E. Treis, J. Cox, B. Meinardus, J. Kmiecik, R. Carstens, D. Pichel, B. Fatloun, N. Khorsandi, and J. Lambrecht, "Arena-bench: A benchmarking suite for obstacle avoidance approaches in highly dynamic environments," *IEEE Robotics and Automation Letters*, vol. 7, no. 4, pp. 9477–9484, 2022.
- [16] L. Kästner, R. Carstens, H. Zeng, J. Kmiecik, T. A. Le, T. Buiyan, B. Meinardus, and J. Lambrecht, "Arena-rosvnav 2.0: A development and benchmarking platform for robot navigation in highly dynamic environments," 2023. [Online]. Available: <https://arxiv.org/abs/2302.10023>
- [17] J. Holtz and J. Biswas, "Socialgym: A framework for benchmarking social robot navigation," in *2022 IEEE/RSJ International Conference on Intelligent Robots and Systems (IROS)*. IEEE, 2022, pp. 11 246–11 252.
- [18] Z. Sprague, R. Chandra, J. Holtz, and J. Biswas, "Socialgym 2.0: Simulator for multi-agent social robot navigation in shared human spaces," 2023. [Online]. Available: <https://arxiv.org/abs/2303.05584>
- [19] D. Perille, A. Truong, X. Xiao, and P. Stone, "Benchmarking metric ground navigation," in *2020 IEEE International Symposium on Safety, Security, and Rescue Robotics (SSRR)*, Abu Dhabi, UAE, 2020, pp. 116–121.
- [20] E. Heiden, L. Palmieri, L. Bruns, K. O. Arras, G. S. Sukhatme, and S. Koenig, "Bench-mr: A motion planning benchmark for wheeled mobile robots," *IEEE Robotics and Automation Letters*, vol. 6, no. 3, pp. 4536–4543, 2021.
- [21] M. Moussaïd, D. Helbing, S. Garnier, A. Johansson, M. Combe, and G. Theraulaz, "Experimental study of the behavioural mechanisms underlying self-organization in human crowds," *Proceedings. Biological sciences*, vol. 276, no. 1668, p. 2755–2762, August 2009.
- [22] M. Moussaïd, N. Perozo, S. Garnier, D. Helbing, and G. Theraulaz, "The walking behaviour of pedestrian social groups and its impact on crowd dynamics," *PLoS One*, vol. 5, no. 4, 2010.
- [23] N. Perez-Higueras, F. Caballero, and L. Merino, "Teaching Robot Navigation Behaviors to Optimal RRT Planners," *International Journal of Social Robotics*, vol. 10, no. 2, pp. 235–249, 2018.
- [24] E. T. Hall, *The Hidden Dimension*. Anchor, Oct. 1990.
- [25] K. Katyal, Y. Gao, J. Markowitz, S. Pohland, C. Rivera, I.-J. Wang, and C.-M. Huang, "Learning a group-aware policy for robot navigation," in *2022 IEEE/RSJ International Conference on Intelligent Robots and Systems (IROS)*, 2022, pp. 11 328–11 335.
- [26] Y. Gao and C.-M. Huang, "Evaluation of socially-aware robot navigation," *Frontiers in Robotics and AI*, vol. 8, 2022. [Online]. Available: <https://www.frontiersin.org/articles/10.3389/frobt.2021.721317>
- [27] D. Fox, W. Burgard, and S. Thrun, "The dynamic window approach to collision avoidance," *IEEE Robotics & Automation Magazine*, vol. 4, no. 1, pp. 23–33, 1997.