

A Multi-Modal Simulation Framework to Enable Digital Twin-based V2X Communications in Dynamic Environments

Lorenzo Cazzella, Francesco Linsalata, Maurizio Magarini,
Matteo Matteucci, and Umberto Spagnolini

Abstract

Digital Twins (DTs) for physical wireless environments have been recently proposed as accurate virtual representations of the propagation environment that can enable multi-layer decisions at the physical communication equipment. At high frequency bands, DTs can help to overcome the challenges emerging in the high mobility conditions featuring vehicular environments. In this paper, we propose a novel data-driven workflow for the creation of the DT of a Vehicle-to-Everything (V2X) communication scenario and a multi-modal simulation framework for the generation of realistic sensor data and accurate mmWave/sub-THz wireless channels. The proposed method leverages an automotive simulation and testing framework based on the Unreal Engine game engine and an accurate ray-tracing channel simulator. Simulations over an urban scenario show the achievable realistic sensor and channel modelling both at the infrastructure and at an ego-vehicle.

Index Terms

Digital Twin, V2X, data-driven, mmWave/sub-THz

I. INTRODUCTION

The sixth generation (6G) technology targets to revolutionize the mobility industry enhancing the role of wireless connections in car manufacturing. Indeed, connected vehicles can utilize the vehicle-to-everything (V2X) technology to communicate with other road users by means of cellular networks. The communication module of a connected vehicle working at high frequencies—in the mmWave and sub-THz bands—can offer a true Gb/s experience and deliver information more efficiently than through sensor detection and processing [1].

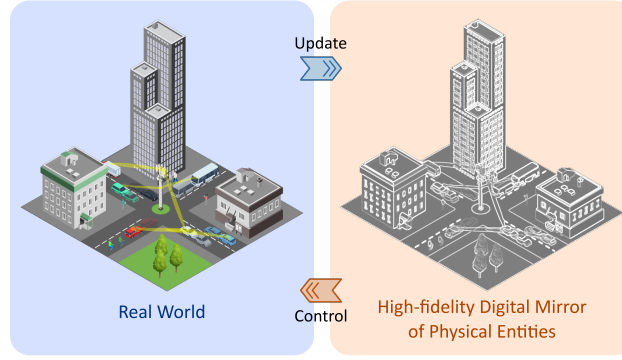


Fig. 1: Interaction between a real-world V2X network and its high-fidelity digitized representation. The urban environment and the vehicles' movements govern the wireless propagation in the real world. The digital replica uses high-definition reconstructed 3D maps, realistic sensor simulations, and accurate 3D ray tracing to control the communication equipment.

However, the use of higher frequency bands makes the wireless links prone to line-of-sight (LOS) blockages. The vehicles' movement and the rising density of urban buildings, which mostly determine the signal degradation, are the primary causes of discontinuous connectivity in the V2X environments [2], [3]. As a possible countermeasure, the latest 6G paradigm envisions merging the physical and digital worlds [4], [5]. It is widely acknowledged that the Digital Twin (DT) will be a key enabling technology to achieve this goal [6].

The DT aims at providing a high-fidelity digital representation of physical phenomena. This is obtained not only by integrating simulations and available data, but also by accounting for the entire phenomenon life-cycle, which provides up-to-date insights about the physical entity. Thus, a DT-enabled V2X network can get meaningful knowledge of the surrounding environment by collecting and processing a huge amount of data, providing real-time accurate channel estimation [6]–[8]. To create an accurate real-time digital reproduction of the physical environment, the envisioned DT has to use high-definition 3D maps and combine multi-modal sensory data from scattered devices and infrastructure nodes. The model needs to be continuously improved to enhance its decision accuracy and to refine its approximation of the physical world, as depicted in Fig. 1. Indeed, the demands for data reliability are stricter in dynamic scenarios than in static ones. Particularly, in scenarios with stringent time requirements and severe tolerance constraints, as in the case of V2X networks, where even a small model inaccuracy can have a remarkable impact on the decision process [5].

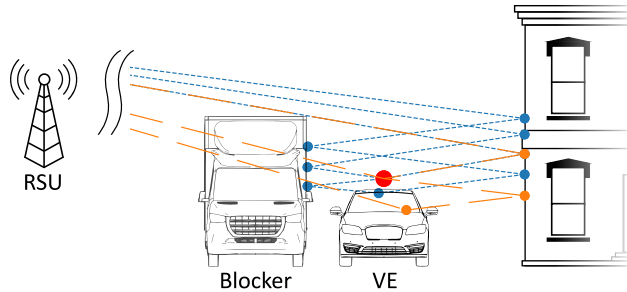


Fig. 2: Geometric variation of the most powerful ray-tracing channel paths between an RSU and a VE operating at 28 GHz in an urban environment when affected (blue) or not affected (orange) by vehicular blockage from a truck.

Real-time DTs have been researched in a variety of fields, including real-time remote monitoring and control in industry, risk assessment in transportation, and smart scheduling in smart cities [5]. The use of DT in the network has mostly concentrated on operation issues for wireless communications, including edge computing, network optimization, and service management [4]. By contrast, this paper focuses on simulating the real vehicular world using the real-time DT, with attention to the environment’s physical modelling and wireless signal propagation. The main contributions can be summarized as follows:

- a workflow for the creation of the DT of a vehicular urban/suburban environment from multi-sensor data acquired at the communication infrastructure or at an ego-vehicle;
- a data-driven multi-modal simulation framework for V2X wireless communications leveraging a realistic automotive 3D simulation and testing software based on the renowned *Unreal Engine* game engine for the generation of realistic sensor data, and on an accurate ray-tracing wireless channel simulator. We present simulation results over an urban environment showing the sensing and channel generation realism achievable through the proposed framework.

II. DIGITAL TWIN-AIDED COMMUNICATIONS

We consider a multi-user V2X communication system in which the communication infrastructure and the vehicular user equipment (VEs) are capable of multi-modal sensing, as they are equipped with multiple sensors (e.g., camera, LiDAR, radar) to perceive their surroundings. VEs can be also equipped with sensors to estimate their state—e.g., positioning systems and inertial measurement units (IMUs),—in terms of acting forces, position and orientation. The aim of each sensing entity is to build a digital replica of the real world from the perceived data.

Owing to highly dynamic environments, V2X communications experience rapidly varying communication link conditions, which can greatly affect the communication performance and call for novel channel estimation techniques. As an example, Fig. 2 shows the *deep* change in electromagnetic wireless propagation between a road-side unit and a VE when affected by vehicular blockage.

Recent contributions in the literature, e.g., [9], [10], have emphasized the advantages of integrated communication and multi-modal sensing to provide effective solutions over a wide variety of tasks, including beam prediction, channel estimation, blockage prediction/hand-off, UE positioning and object detection. We believe that the availability of multiple sensors at the communication infrastructure and/or at VEs, and the challenging channel estimation conditions can benefit from the automotive simulation and testing framework [11]—commonly used for the validation of Autonomous Vehicles (AV) and Advanced Driver Assistance Systems (ADAS),—for the construction of the DT of vehicular scenarios aimed at controlling physical communication equipment based on virtual sensors simulation and accurate channel generation.

III. A MULTI-MODAL SIMULATION FRAMEWORK FOR V2X COMMUNICATIONS

In this section, we propose a workflow for the construction of the DT of physical urban/suburban environment and a multi-modal simulation framework to enable wireless communications. Fig. 3 depicts the proposed workflow. The procedure is intended as an iterative approach, which constantly updates the DT from the acquired and preprocessed data.

A. Digital Twin construction

In the following, we briefly describe the sensory data acquisition, preprocessing and digital reconstruction steps, focusing on multi-sensor simulation and ray-tracing channel generation in the reconstructed 3D environment, which are the target of this contribution.

Sensory data acquisition (*a, b*): the environment surrounding a sensing-capable network component (a VE or at the communication infrastructure) is perceived by means of multiple sensors, e.g., camera, LiDAR, and radar. Positioning and inertial measurement systems are also common on automated vehicles, providing information on the forces acting on the vehicle and on its position and orientation.

Preprocessing of the acquired data (*c, d*): the acquired data is preprocessed by means of sensor fusion techniques to leverage the joint availability of diverse sensor data. Semantic

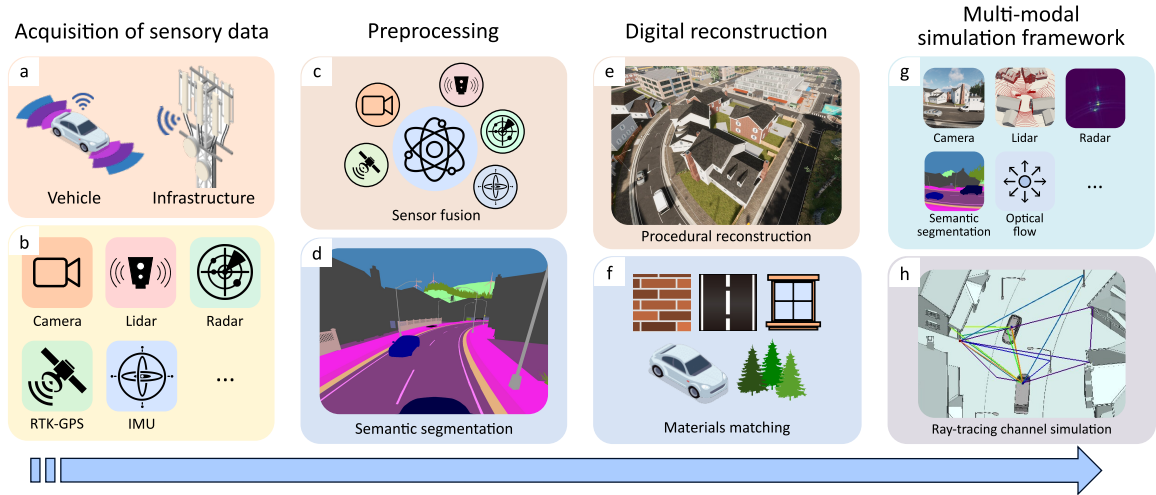


Fig. 3: DT construction workflow. Acquisitions from multiple sensors at the vehicle or at the communication infrastructure are preprocessed by sensor fusion and semantic instance segmentation to determine the components of the 3D scene and their materials. Procedural digital reconstruction is performed and utilized for multi-modal sensor simulation within an Unreal Engine-based automotive framework and for accurate wireless propagation simulation through a ray-tracing simulator.

instance segmentation is then performed to determine the 3D scene components—e.g., buildings, vehicles, fences, lamp posts, road marks, and vegetation. An effective method for LiDAR 3D point-cloud semantic segmentation is proposed by Zhuang *et al.* in [12], where the authors exploit perceptual information from RGB images and spatio-depth information from point clouds to devise a collaborative fusion scheme.

Digital 3D reconstruction (e): the identified 3D scene components are mapped to known 3D object models by means of procedural 3D reconstruction. Nishida *et al.* propose in [13] a system to generate a procedural model of a building from a single camera image, automatically estimating camera parameters and generating the building windows and doors geometry. A more general survey on accurate procedural modelling of virtual twins is provided in [14].

Materials matching (f): a material is associated to each 3D component class to enable the reconstructed 3D scenario for electromagnetic (EM) propagation simulations. For a thorough description of the EM relative permittivity and conductivity properties of several materials, we refer the reader to the ITU-R recommendation P.1238 [15].

Multi-modal simulation (g): the reconstructed 3D environment is integrated within the Midgard automotive software framework, designed by AnteMotion [11] for testing, simulating and validat-

ing Autonomous Vehicles (AV) and Advanced Driver Assistance Systems (ADAS). In particular, Midgard provides state-of-the-art realistic urban/suburban 3D simulation over different weather conditions relying on the *Unreal Engine* [16] real-time game engine.

Midgard allows the simulation or integration of a wide variety of sensors—both static (for simulations at the communications infrastructure) and dynamic (moving jointly with the simulated vehicles):

- *RGB camera*, provides standard coloured images and is defined for both a pinhole camera model and for real-life ultra wide-angle lenses (fisheye camera);
- *identification/segmentation cameras*, identify objects perceived in the camera image, classifying each pixel based on the object type (semantic segmentation), separating pixels belonging to different observed objects (instance segmentation), or providing the bounding boxes associated to each object (multi-object identification);
- *optical flow camera*, allows to represent the object movements associating to each image pixel its vertical and horizontal velocity and encoding them into RGB channels;
- *LiDAR*, provides a 3D point cloud for a given number of channels (stacked vertical lasers) and a specified horizontal angular resolution;
- *inertial measurement unit*, provides information on the state of the vehicle to which it is attached;
- *mmWave radar*, for propagation on sensing that can be simulated through specialized ray-tracing software, e.g. [17].

Accurate wireless channel simulation (*h*): to achieve an accurate simulation of the wireless propagation channel, we utilized the Remcom Wireless InSite [18] specialized ray-tracing simulation software. A ray-tracing channel simulation software leveraging GPU hardware acceleration has also been introduced by Hoydis *et al.* in [19]. Ray-tracing propagation models have been proven to effectively simulate multi-path propagation and space-time channel dispersion [20]. The considerable progresses in computing architectures and the formulation of improved computational methods enable real-time performance for multi-sensor simulations and ray-tracing wireless propagation simulation. The reconstructed 3D model of the urban/suburban environment is imported within Wireless InSite, associating the corresponding material to each environment component. For each propagation ray between transmitter and receiver, the information provided by Wireless InSite includes the punctual details on received power, phase, direction of departure

(DoD), direction of arrival (DoA), delay and Doppler shift (for moving Tx or Rx equipment).

In the case of mmWave/sub-THz frequencies, the MIMO channel impulse response \mathbf{h} at time instant t can be modelled as the sum over P paths [21]:

$$\mathbf{h}(t) = \sum_{p=1}^P \alpha_p e^{j2\pi\nu_p t} \mathbf{a}_{Rx}(\vartheta_p) \mathbf{a}_{Tx}^T(\varphi_p) g(t - \tau_p), \quad (1)$$

where the amplitudes α_p are defined by path-loss and interactions with the propagation environment, ν_p is the Doppler shift of the p th path, \mathbf{a}_{Tx} and \mathbf{a}_{Rx} are, respectively, the Tx and Rx antenna array response vectors as a function of directions of arrival ϑ_p and directions of departure φ_p , and $g(t)$ is the equivalent impulse response delayed by the path delay τ_p .

B. Datasets generation

Besides controlling physical equipment, the proposed simulation framework enables the generation of realistic datasets of synchronized multi-sensor data and accurate communication channels at the infrastructure and at the ego-vehicle, allowing realistic benchmarks definition and machine/deep learning algorithms training. To generate realistic vehicular traffic data, we utilized the Simulation of Urban MObility (SUMO) simulation software [22]. SUMO is an open-source microscopic traffic simulation package that can efficiently handle large vehicular networks. The use of a vehicular traffic simulator requires the availability of an accurate map of the road network. To this aim, we propose to extend the preprocessing phase proposed in Fig. 3 with a further step for road marks identification and HD lanes reconstruction, as in [23].

We notice that procedural 3D generation allows to build a wide variety of combinations of 3D and environmental features (e.g., building 3D structures, textures, weather conditions) to generate several diversified datasets.

IV. SIMULATION RESULTS

In this section, we present the results obtained over an urban scenario for the proposed multi-modal simulation framework. We assume that the sensory data acquisition, preprocessing and digital reconstruction procedures have already been performed, and the model of the 3D simulation scenario model is available.

The first three columns of Fig. 4 present the simulation results for three different virtual sensors—i.e., RGB camera (pinhole camera model), LiDAR unit and semantic segmentation camera—in Midgard from the point of view of a road-side unit (RSU) and of a vehicle moving

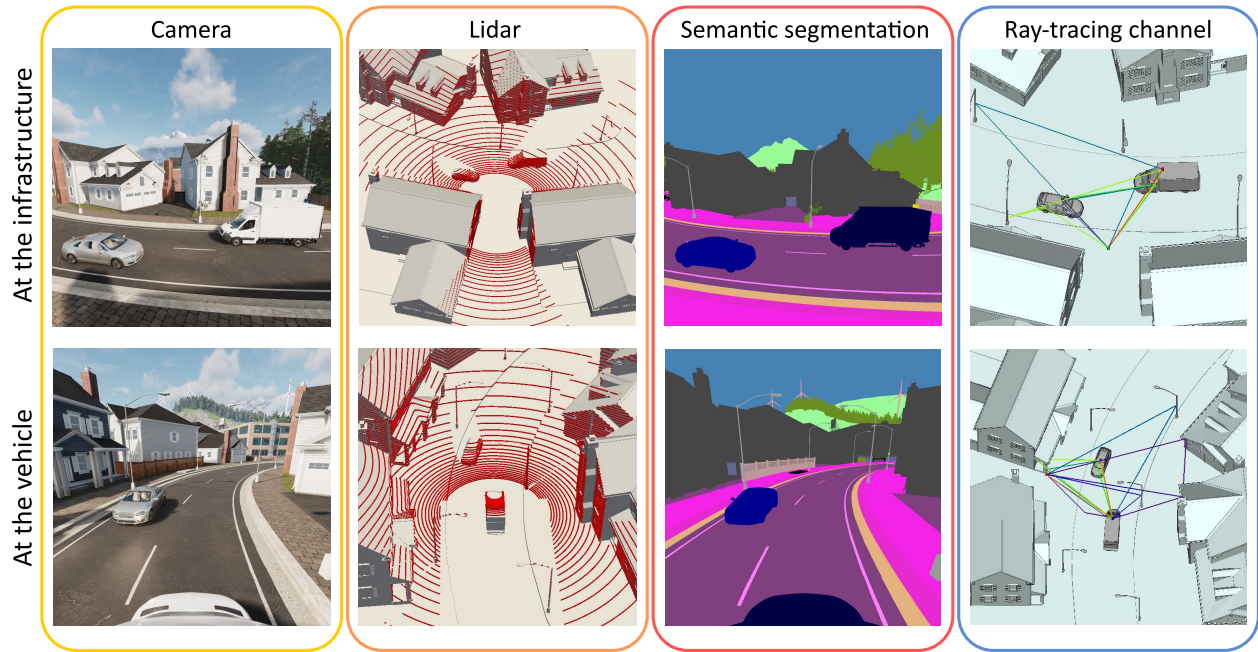


Fig. 4: Simulation of RGB camera, LiDAR and semantic segmentation camera sensors and ray-tracing channel at a simulation frame for the selected urban scenario both at the communication infrastructure and at an ego-vehicle.

in the scenario in the neighborhood of the RSU. The camera resolution has been set-up to 1920×1080 pixels, while the focal length is 16 mm and the camera sensor size is 36 mm x 20.25 mm. The semantic segmentation camera annotates each RGB camera pixel with a different color for each object type, distinguishing vehicles, buildings, curbs, pavements, fences and vegetation. The LiDAR unit emulates a realistic radar with 64 channels, a rotation frequency of 10 Hz and an horizontal resolution of 0.6 deg, providing a 3D point cloud of the RSU and vehicle surroundings. The figure shows the real-time realism and accuracy reached by the Midgard Unreal Engine-based automotive framework during simulation.

The generation of the ray-tracing channel by means of Remcom Wireless InSite is presented in the last column of Fig. 4 for both a transmitter at the infrastructure and at an ego-vehicle. During the materials matching phase, concrete has been selected for buildings structures, glass for vehicle and building windows, wood for fences, perfect electric conductor (PEC) for lamp posts, vehicle bodies, vehicle bumpers and wheel rims, and rubber for vehicle tires.

V. CONCLUSION

In this paper, we proposed a novel workflow and a multi-modal simulation framework for the construction of a realistic DT of a physical scenario from multi-sensor acquisitions in dynamic vehicular environments. The developed DT is aimed at improving existing V2X communications by controlling physical equipment based on accurate virtual sensors and channel data. Moreover, the proposed multi-modal simulation framework allows the generation of realistic multi-sensor and ray-tracing channel datasets, enabling the definition of realistic benchmarks and the training of machine/deep learning algorithms. Simulations over an urban vehicular environment show the sensing realism achievable through the Unreal Engine-based automotive simulation framework and ray-tracing channel generation results both at the communication infrastructure and at an ego-vehicle.

ACKNOWLEDGMENT

This paper was supported by the European Union under the Italian National Recovery and Resilience Plan (NRRP) of NextGenerationEU, partnership on “Telecommunications of the Future” (PE00000001 - program “RESTART”, Structural Project 6GWINET).

REFERENCES

- [1] X. Liao, Z. Wang, X. Zhao, K. Han, P. Tiwari, M. J. Barth, and G. Wu, “Cooperative ramp merging design and field implementation: A digital twin approach based on vehicle-to-cloud communication,” *IEEE Transactions on Intelligent Transportation Systems*, vol. 23, no. 5, pp. 4490–4500, 2021.
- [2] F. Linsalata, S. Mura, M. Mizmizi, M. Magarini, P. Wang, M. N. Khormuji, A. Perotti, and U. Spagnolini, “LoS-Map Construction for Proactive Relay of Opportunity Selection in 6G V2X Systems,” *IEEE Transactions on Vehicular Technology*, pp. 1–15, 2022.
- [3] X. Yuan, J. Chen, N. Zhang, J. Ni, F. R. Yu, and V. C. M. Leung, “Digital Twin-Driven Vehicular Task Offloading and IRS Configuration in the Internet of Vehicles,” *IEEE Transactions on Intelligent Transportation Systems*, vol. 23, no. 12, pp. 24 290–24 304, 2022.
- [4] L. U. Khan, W. Saad, D. Niyato, Z. Han, and C. S. Hong, “Digital-Twin-Enabled 6G: Vision, Architectural Trends, and Future Directions,” *IEEE Communications Magazine*, vol. 60, no. 1, pp. 74–80, 2022.
- [5] A. Alkhateeb, S. Jiang, and G. Charan, “Real-Time Digital Twins: Vision and Research Directions for 6G and Beyond,” *arXiv e-prints*, 2023.
- [6] Y. Wu, K. Zhang, and Y. Zhang, “Digital twin networks: A survey,” *IEEE Internet of Things Journal*, vol. 8, no. 18, pp. 13 789–13 804, 2021.
- [7] C. Ding and I. W.-H. Ho, “Digital-Twin-enabled City-model-aware Deep Learning for Dynamic Channel Estimation in Urban Vehicular Environments,” *IEEE Transactions on Green Communications and Networking*, vol. 6, no. 3, pp. 1604–1612, 2022.

- [8] B. V. Boas, W. Zirwas, and M. Haardt, "Machine learning for CSI recreation in the digital twin based on prior knowledge," *IEEE Open Journal of the Communications Society*, vol. 3, pp. 1578–1591, 2022.
- [9] S. Jiang, G. Charan, and A. Alkhateeb, "Lidar aided future beam prediction in real-world millimeter wave v2i communications," *IEEE Wireless Communications Letters*, 2022.
- [10] W. Xu, F. Gao, X. Tao, J. Zhang, and A. Alkhateeb, "Computer Vision Aided mmWave Beam Alignment in V2X Communications," *IEEE Transactions on Wireless Communications*, 2022.
- [11] "AnteMotion s.r.l." www.antemotion.com.
- [12] Z. Zhuang, R. Li, K. Jia, Q. Wang, Y. Li, and M. Tan, "Perception-aware multi-sensor fusion for 3d lidar semantic segmentation," in *Proceedings of the IEEE/CVF International Conference on Computer Vision*, 2021, pp. 16 280–16 290.
- [13] G. Nishida, A. Bousseau, and D. G. Aliaga, "Procedural modeling of a building from a single image," in *Computer Graphics Forum*, vol. 37, no. 2. Wiley Online Library, 2018, pp. 415–429.
- [14] R. M. Smelik, T. Tutenel, R. Bidarra, and B. Benes, "A survey on procedural modelling for virtual worlds," in *Computer Graphics Forum*, vol. 33, no. 6. Wiley Online Library, 2014, pp. 31–50.
- [15] "ITU-R Recommendation P.1238-11," www.itu.int/rec/R-REC-P.1238-11-202109-I/en.
- [16] "Unreal Engine," www.unrealengine.com.
- [17] "Remcom - WaveFarer Radar Simulation Software," www.remcom.com/wavefarer-automotive-radar-software.
- [18] "Remcom - Wireless InSite 3D Wireless Prediction Software," www.remcom.com/wireless-insite-em-propagation-software.
- [19] J. Hoydis, S. Cammerer, F. A. Aoudia, A. Vem, N. Binder, G. Marcus, and A. Keller, "Sionna: An open-source library for next-generation physical layer research," *arXiv preprint arXiv:2203.11854*, 2022.
- [20] V. Degli Esposti, "Ray tracing: techniques, applications and prospect," in *2020 International Symposium on Antennas and Propagation (ISAP)*. IEEE, 2021, pp. 307–308.
- [21] M. R. Akdeniz, Y. Liu, M. K. Samimi, S. Sun, S. Rangan, T. S. Rappaport, and E. Erkip, "Millimeter wave channel modeling and cellular capacity evaluation," *IEEE journal on selected areas in communications*, vol. 32, no. 6, pp. 1164–1179, 2014.
- [22] "Simulation of Urban MObility," www.eclipse.org/sumo/.
- [23] B. Gallazzi, P. Cudrano, M. Frosi, S. Mentasti, and M. Matteucci, "Clothoidal Mapping of Road Line Markings for Autonomous Driving High-Definition Maps," in *2022 IEEE Intelligent Vehicles Symposium (IV)*. IEEE, 2022, pp. 1631–1638.