

Necessity Feature Correspondence Estimation for Large-scale Global Place Recognition and Relocalization

Kyeongsu Kang, Minjae Lee and Hyeonwoo Yu

Abstract—Global place recognition and 3D relocalization are one of the most important components in the loop closing detection for 3D LiDAR Simultaneous Localization and Mapping (SLAM). In order to find the accurate global 6-DoF transform by feature matching approach, various end-to-end architectures have been proposed. However, existing methods do not consider the false correspondence of the features, thereby unnecessary features are also involved in global place recognition and relocalization. In this paper, we introduce a robust correspondence estimation method by removing unnecessary features and highlighting necessary features simultaneously. To focus on the necessary features and ignore the unnecessary ones, we use the geometric correlation between two scenes represented in the 3D LiDAR point clouds. We introduce the correspondence auxiliary loss that finds key correlations based on the point align algorithm and enables end-to-end training of the proposed networks with robust correspondence estimation. Since the ground with many plane patches acts as an outlier during correspondence estimation, we also propose a preprocessing step to consider negative correspondence by removing dominant plane patches. The evaluation results on the dynamic urban driving dataset, show that our proposed method can improve the performances of both global place recognition and relocalization tasks. We show that estimating the robust feature correspondence is one of the important factors in place recognition and relocalization.

I. INTRODUCTION

In the fields of the robotics and computer vision, wide-ranging researches have been conducted on Simultaneous Localization and Mapping (SLAM) [1]. Thanks to its versatility, SLAM is widely used not only for mobile robots but also for unmanned technologies such as autonomous vehicles and underwater marine robots [2], [3], [4]. In traditional approaches, the pipeline of SLAM can be broadly divided into three parts: 1) front-end, 2) back-end, and 3) loop-closing [5]. Loop closing can optimize the robot’s pose when the robot detects a loop, also known as a Rendezvous, that connects to a previously visited location. It is important for the robot navigation task to accurately detect loop closing point, because failure to detect loops can result in incorrect pose optimization of the map and the robot, and lead

*This work was supported by Institute of Information & communications Technology Planning & Evaluation(IITP) grant funded by the Korea government(MSIT) (No.2020-0-01336, Artificial Intelligence Graduate School Program(UNIST)), and by Basic Science Research Program through the National Research Foundation of Korea(NRF) funded by the Ministry of Education(2022R1F1A1066488).

Kyeongsu Kang, Minjae Lee and Hyeonwoo Yu are with the Department of Electrical Engineering & Graduate School of AI, Ulsan National Institute of Science and Technology (UNIST), Ulsan, South Korea. {thithin, lmjbsj, hyeonwoo.yu}@unist.ac.kr

The opensource implementation will be available at: https://github.com/Lab-of-AI-and-Robotics/NFC_relocalization

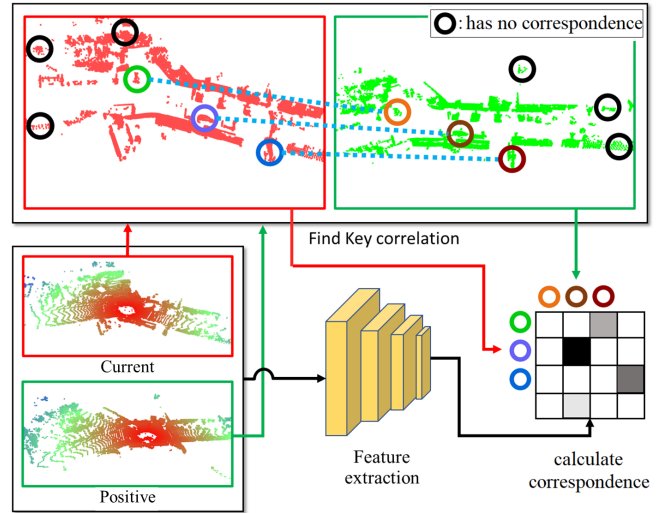


Fig. 1: Our method enhances the performance of place recognition by making correspondence estimation robust. Robust correspondence estimation can improve the performance in loop closing and relocalization.

the distorted map representation. [6], [7]. By successfully detecting previously visited locations, the robot’s poses can be corrected through relocalization even if the robot fails to estimate its past trajectories correctly due to accumulation of errors.

Place recognition is of significant importance for the loop closing detection, thereby many researches have been conducted. However, there are still difficulties in performing place Recognition for 3D LiDAR point clouds, because 3D LiDAR point clouds are sparse compared to 2D images and have complex distributions of 3D geometric structures [8]. In this case, information that can distinguish geometric structures may not be incorporated into the features, which can cause the failure to detect course-level previously visited places. It is also hard to achieve the fine-level pose estimation as well, because the estimation of the 6-DOF pose needs features that contain detailed structural information in 3D LiDAR point clouds.

To resolve these issues, in previous works, various registration methods based on ICP [9] have been widely used to estimate a fine pose after coarsely recognizing the global pose [10], [11], [12], [13]. However, methods like ICP can be influenced by the initial pose and can fall into a local minimum, resulting in misaligned 3D scans. Recent researches tackle these problems by estimating global place recognition and learning local descriptors for 6-DOF trans-

form simultaneously or estimating initial pose for fine pose estimation [12], [14]. To achieve this, it is necessary to know the correspondence between points so that several methods such as data augmentation [14] and unbalanced optimal transport [5] are adopted. Nevertheless, these methods do not consider the necessity of feature points for estimating true-positive correspondence and simply utilize all possible points. Using all feature points equally can result in incorrect correspondence estimation such as false-positive or false-negative one, as it tries to find correlations even if some of the feature points have no correspondence. This leads to a lack of discrimination in local feature learning for structural information. As a result, when using coarse place recognition, unnecessary features are aggregated, leading to limited accuracy in global place recognition. Furthermore, the inability of estimating feature correspondence also results in poorer relocalization performance.

To overcome these limitations, we propose a method considering the necessity of each feature point for both global place recognition and relocalization. By considering the necessity of each feature point based on the geometric characteristics before training, the network can estimate the key correspondences for each feature. Robust estimation of the correspondence can reduce the number of the outliers, thus making it easier to find correspondences at each local point and leading to better results in 3D point cloud registration. With fewer outliers, the accuracy of 6-DOF calculations during RANSAC or SVD will increase, enabling robust point cloud registration [15]. In addition, the better “local consistency” of features can also lead to improvement in global place recognition [8]. To determine the necessity of each feature point for learning, in this paper two techniques are used. First, by following the probabilistic model we remove the ground structures that do not have featured geometries. The features on the ground can be considered outliers from a local feature perspective because they have structurally duplicated forms, which can cause inaccurate correspondence information. By removing the dominant ground we can remove features that can generate inaccurate correspondence. Second, we exploit the overlapping parts from 3D scan alignments to determine the necessity of the features. Since the feature points we want to find correspondences in two scenes have a geometric correlation, we found that it is possible to find and learn the strong necessity of inlier features by considering this geometric correlation. After finding the overlapping parts, all feature points in the parts are considered to have correspondence with each other and the correspondences are estimated.

To summarize, we propose a method that enhances global place recognition and point cloud registration, by considering the geometric characteristics of 3D point clouds. We remove unnecessary feature points and strengthen necessary ones while training by feature correspondence estimation. Our contribution is as follows.

- We preprocess the ground to remove unnecessary features. The ground has repetitive structures due to its characteristics, and these characteristics can become

irrelevant in feature extraction or clustering [11], [16]. Ground can act as outliers when estimating point correspondence between two scenes, so they are removed through the preprocessing process.

- We enhance learning features with better matching, considering geometric correlation through 3D alignment algorithms. Each overlapping points have corresponding relationships, so we estimate correspondence for the overlapping points.

Our method shows better performance compared to the previous methods. We tested our proposed method on the KITTI dataset and confirmed high performance, particularly in point cloud registration, demonstrating that feature correspondence is crucial in place recognition and robust estimation of this is an important factor.

II. RELATED WORKS

Research in place recognition in 3D point clouds can be divided into two main categories: global place recognition and point cloud registration [17]. Global place recognition is a coarse-level place recognition method that utilizes feature points of a scene to search topological locations on a large-scale map. Point cloud registration, on the other hand, is a fine place recognition method that calculates the 6-DOF of a scene to describe transformation in a metrical location perspective. Although accurate transformations within a scene can be described with point cloud registration, it is often used as a supplementary method in large-scale place recognition due to limitations in computing feature correspondences.

Global place recognition uses a method that compares the global descriptor of the current point clouds to that of the map to determine their similarity. The traditional approach is handcrafted-based method using BEV, generating a global descriptor [18]. Recently, an end-to-end learning-based global place recognition approach has been proposed, showing promising results [19]. This method combines point cloud feature extraction [20] with vision-based global place recognition [21], demonstrating its viability for use in 3D point clouds. More recently, architectures have been proposed to generate global descriptors that better represent the place, thereby improving the performance of global place recognition [8], [22], [23].

Recent research has emerged with an architecture that combines point cloud registration and global place recognition [12], [13]. They aim for more accurate place recognition by not only learning global descriptors but also local features that can describe 6-DOF transforms. To learn local features, correspondence must be known, and methods have been proposed to augment training data to achieve [14]. In the case of [5] used sparse convolution network [24] to extract features and proposed unbalanced optimal transport to find correspondence between features. Our work also effectively estimates correspondence through the use of unbalanced optimal transport, as used in the architecture of LCDnet.

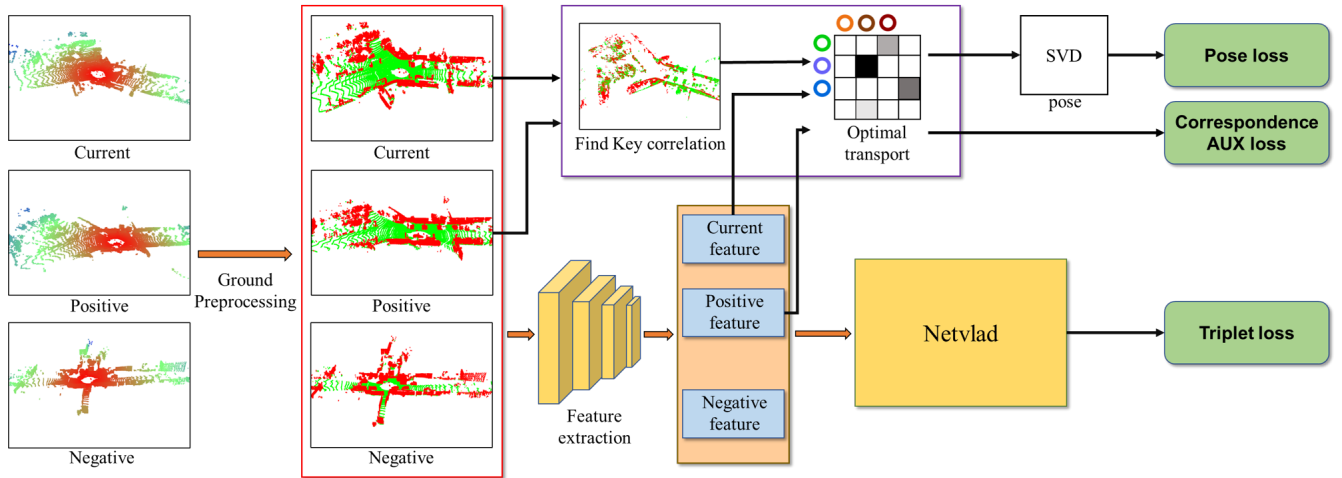


Fig. 2: The overview of our proposed technique. Ground preprocessed point cloud data undergoes feature extraction and finds key correlations through point alignment simultaneously. The determined key correlations and features are used to judge correspondence, and ultimately, the training is done through pose loss, correspondence auxiliary loss, and triplet loss.

III. APPROACH

In local feature extraction, our approach considers the necessity of each feature point for feature correspondence using geometric correlation. By considering the necessity of feature points in feature correspondence, robust correspondence estimates can be achieved. The ground often has repetitive structures, so it is possible to extract inappropriate features for feature correspondence estimate [12], [13], [25]. In addition, since not all feature points in two 3D scans have correspondence as inliers, it is necessary to take feature necessity into account.

By using robust correspondence estimation based on the necessity of feature points, it is easier to find the feature association for local points. Our approach can lead to fewer outliers and improved accuracy in 6-DOF when calculating RANSAC or SVD, reducing the error in metric pose and relocalization. Additionally, as the local feature correspondence was improved, ‘local consistency’ can be maintained, leading to an improvement in the performance of global place recognition [8]. Therefore, we propose a method that enhances place recognition performance by considering geometric correlation that samples necessary correspondences while eliminating unnecessary ones.

The overview of our proposed method is displayed in Fig. 2. Initially, given the current points, preprocessing is performed to remove the ground. Then, local features are extracted from the preprocessed data using the local feature extraction module. At the same time, overlapping points are found by performing ICP or a better align algorithm on the preprocessed data between the current point cloud and positive. The overlapping points found through the local features and the align algorithm are then estimated through weight unbalanced optimal transport for correspondence, and the pose is obtained through SVD. The obtained pose is then trained through correspondence auxiliary loss and pose loss. Additionally, the local features are used to generate a global descriptor through the aggregation module, NetVLAD [21].

The generated global descriptor can be trained through triplet loss.

A. ground preprocess for global place recognition

Because of the structural characteristics of ground, preprocessing of ground has a significant impact on the performances. Previous researches on global place recognition showed that removing ground and training results in better performance, or preprocessing ground before training is necessary [22], [26], [27]. However, they hardly consider the effectiveness of ground preprocessing in the aspect of the feature correspondence for global place recognition and relocalization.

In global place recognition, global descriptors can be generated by aggregating local features. The global descriptor ultimately depends on the scene information contained in the local features [21], [28]. Ground data has a continuous pattern of planes, thus repeated information about the structure of the plane is included during local feature extraction [11]. The repeated information of the plane structure can cause confusion in the ground descriptor, making it difficult to find correspondences in place recognition and acting as an outlier. As a result, ground can interfere with correspondence in the model training process and impair performance. By removing the ground, we find better correspondence between local features in global place recognition. There are several methods to remove the ground, including RANSAC-based plane estimation, deep learning-based methods, and using a probability model to estimate the ground [29], [30], [31]. Here, we use a method of a probability model for the estimation ground, since we also consider the correspondence weights for the feature points. The ground can be determined by the following:

$$G(P_k) = \prod_i G_i(P_k), \quad (1)$$

where P_k is the k 'th section in LiDAR point cloud, $G_i(P_k)$ is k 'th section point probability that the k 'th section of

LiDAR point from the perspective of planeness, uprightness, elevation, and flatness is ground. $G(P_k)$ is the probability that the k th section of LiDAR point is ground, expressed as the product of $G_i(P_k)$. If $G(P_k)$ in Eqn. (1) is high enough, the k 'th section is estimation ground. Detailed formulas are explained in [30]. By removing the ground, outliers are eliminated by having lower probability when estimating correspondences for global place recognition, enabling more accurate feature association. Through feature association, it is possible to learn features that are invariant to translation and rotation, and robust global place recognition is also possible.

B. local feature loss for point cloud registration

We also consider the geometric correlation between points in two scenes to determine essential features for correspondence estimation. By considering the geometric correlation between points in two scenes, robust correspondence estimation can be made, leading to a reduction in outliers and improvement in performance of point cloud registration. This results in improved estimation of relocalization.

Let $C^{A \leftrightarrow B}$ be the ground truth correspondence of points P^A and P^B detected in scenes A and B . P^A can be divided into $P^{A,c}$, which represents the same object and location in scenes A and B , and $P^{A,nc}$, which represents different objects and locations. $P^{A,c}$ has a correspondence with $C^{A \leftrightarrow B}$ in $P^{B,c}$, but $P^{A,nc}$ has no relationship with $C^{A \leftrightarrow B}$ in P^B . $\tilde{C}^{A \leftrightarrow B}$ that estimate $C^{A \leftrightarrow B}$ in P^A and P^B is represented as follows:

$$\tilde{C}^{A \leftrightarrow B} = H(\{P^A, L^A\}, \{P^B, L^B\}), \quad (2)$$

where L^A and L^B is local feature that extracted P^A and P^B , H is a function that finds correspondences between $\{P^A, L^A\}$ and $\{P^B, L^B\}$. The point cloud registration can be performed using $\tilde{C}^{A \leftrightarrow B}$ obtained through Eqn. (2). However, P^A and P^B contain $P^{A,nc}$ and $P^{B,nc}$, so it is difficult to estimate the accurate $C^{A \leftrightarrow B}$ from $\tilde{C}^{A \leftrightarrow B}$.

To solve this problem, we aim to derive $\tilde{C}^{A \leftrightarrow B}$ by estimation $P^{A,c}$ and $P^{B,c}$. $P^{A,c}$ and $P^{B,c}$ represent same objects, so we consider the overlapping points between P^A and P^B as $P^{A,c}$ and $P^{B,c}$. Therefore, the correspondence $\tilde{C}^{\hat{A} \leftrightarrow \hat{B}}$ is described as:

$$\tilde{C}^{\hat{A} \leftrightarrow \hat{B}} = H(\{\hat{P}^{A,c}, \hat{L}^{A,c}\}, \{\hat{P}^{B,c}, \hat{L}^{B,c}\}),$$

where $\hat{P}^{A,c}$ and $\hat{P}^{B,c}$ are estimation $P^{A,c}$ and $P^{B,c}$ obtained by point registration of P^A and P^B to the overlapping points where euclidean distance $D(P_i^A, P_j^B) < \tau$. To find $\hat{P}^{A,c}$ and $\hat{P}^{B,c}$, our method considers geometric correlation to find the overlap points, then estimates the correspondence. As a result, $\tilde{C}^{\hat{A} \leftrightarrow \hat{B}}$ can be closer to $C^{A \leftrightarrow B}$ than $C^{A \leftrightarrow B}$. Based on this, we use weight unbalanced optimal transport \hat{O} as H to estimate the correspondence. Weight unbalanced optimal transport \hat{O} for estimation $\tilde{C}^{\hat{A} \leftrightarrow \hat{B}}$ is then given as:

$$\hat{O} = \arg \min_{S \in \mathbb{R}^{N \times N}} \left\{ \left(\sum_{i,j} C_{ij} W_{ij} S_{ij} + \lambda \sum_{i,j} W_{ij} S_{ij} (\log(W_{ij} S_{ij}) - 1) \right) + \rho \left(KL \left(\sum_i W_{ij} S_{ij} \mid U(1, N) \right) + KL \left(\sum_j W_{ij} S_{ij} \mid U(1, N) \right) \right) \right\},$$

where KL is the Kullback–Leibler divergence, U is the discrete uniform distribution, ρ is a parameter that mass is preserved, and λ is a parameter that the sparseness of the mapping [5]. When $\hat{P}^{A,c}$ and $\hat{P}^{B,c}$ have N number of points, C_{ij} is the matching cost the i 'th point in $\hat{P}^{A,c}$ to the j 'th point in $\hat{P}^{B,c}$, and S is doubly stochastic matrix. The difference from the previous unbalanced optimal transport proposed in [5] is the matrix W defined as:

$$W_{ij} = \begin{cases} 1, & P_i^A \in \hat{P}^{A,c} \ \& \ P_j^B \in \hat{P}^{B,c} \\ 0, & \text{otherwise} \end{cases}$$

Matrix W determines whether two scenes in the LiDAR point cloud have correspondences with each other.

We propose a correspondence auxiliary loss \mathcal{L}_{CAUX} that modified of the auxiliary loss [5] defined as the following:

$$\mathcal{L}_{CAUX} = \frac{1}{M} \sum_{i=1}^N \left| \frac{\sum_{j=1}^N \hat{O}_{ij} W_{ij} P_j^B}{\sum_{j=1}^N \hat{O}_{ij} W_{ij}} - T_A^B W_{ij} P_i^A \right|, \quad (3)$$

where T_A^B is ground truth transformation from B to A , M is the number of row W_i that have at least one 1. The proposed auxiliary loss that considers geometric correlation only performs weight unbalanced optimal transport on the points that are suspected to have actual $C^{A \leftrightarrow B}$ relationship. This can help in training features that are rotation and translation invariant, as it can consider more accurate correspondence.

IV. EXPERIMENTS

A. implementation and setup

To evaluate the performance of place recognition, we check the results from both the global place recognition and point cloud registration perspectives. we use the KITTI odometry dataset [32] to evaluate our proposed method. The KITTI dataset is a LiDAR dataset and is suitable for evaluation because it is a dataset of moving vehicles in multiple dynamic urban environments. Similar to [5], to train and evaluate our method we designate locations within 4 meters as positive (same place) pairs and locations more than 10 meters apart as negative (different place) pairs at the source point cloud and the target map. We used sequences 05, 06, 07, and 09 for training and sequences 00, 02, and 08 for testing. Sequence 00 and 02 have same driving direction of the loop, and sequence 08 has inverse driving direction of the loop, so we use them to evaluate our method on the loops from both forward and reverse driving directions.

We use [5] as the baseline for evaluating the impact on the performance of the proposed place recognition method. For preprocessed ground training, we remove the ground that uses the probability model [31] to estimate the ground and only use non-ground points for training. In training using \mathcal{L}_{CAUX} in Eqn. (3), we find the overlap points on 4096 keypoints extracted from baseline in 3D coordinates. Additionally, by setting τ set to 0.5, when the points of two scenes that have registered point clouds are within 0.5m of each other, it is considered a point of the overlapping location. We perform weight unbalanced optimal transport only on overlapping points, find correspondence, and describe

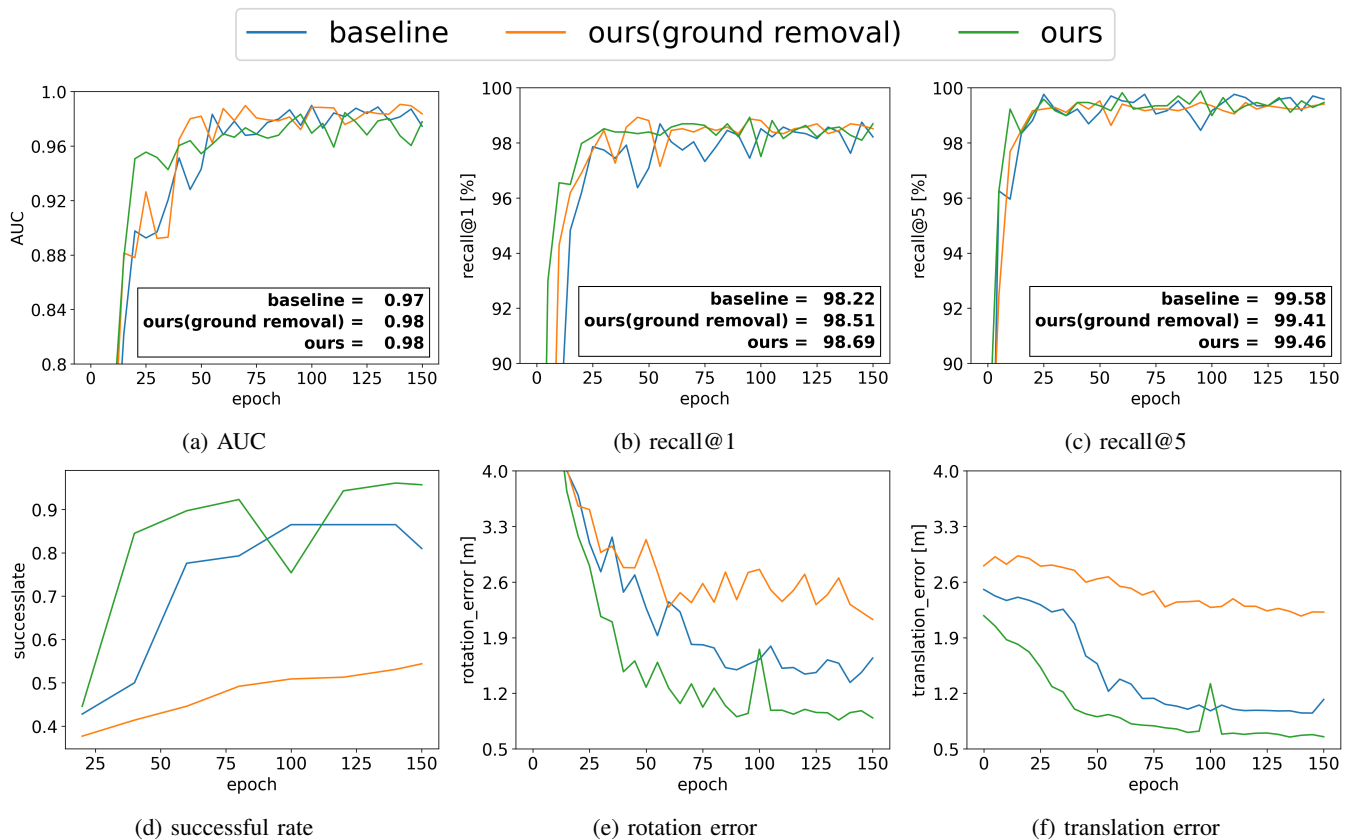


Fig. 3: The learning curve was evaluated on the test dataset at each epoch, where the learning curve was tested on KITTI sequence 00. The evaluation metrics for global place recognition performance, (a) AUC, (b) recall@1, and (c) recall@5, the higher the better. For point cloud relocalization performance, (d) successful rate, also the higher the better and (e) rotation error and (f) translation error, the lower the better. Our proposed method demonstrates better performances both in global place recognition and relocalization. Especially in point cloud relocalization, we have outperformed results compared to the baseline approach.

the transformation by performing point cloud registration. And at the same time, generate a global descriptor through local features and NetVLAD module [21], and use this to evaluate global place recognition. All methods use a batch size of 3 and epoch of 150 and are trained with the same hyperparameters on two NVIDIA 3060 RTX GPUs.

B. global place recognition

We evaluate the performance of the proposed techniques in comparison to the baseline through an ablation study. Table I summarizes the global place recognition performance that average precision (AP) and recall@1, recall@5, recall@10 which represent the ratio of ground truth in candidates within 1%, 5%, and 10%. The highest performance is highlighted in bold symbol. Additionally, Fig. 3(a-c) present the learning curves of the global place recognition performance indices. In most cases, the results show similar results for forward loop detection, but it can be seen that there is a significant difference in reverse loop detection. In the case of the baseline, both the AP and recall@1 showed a decreased performance, whereas ours (ground removal) showed the highest performance with AP of 0.663. In the case of learning with \mathcal{L}_{CAUX} , recall@1, recall@5, and recall@10 were all 83.333, 85.718, and 98.929, respectively, showing

high performance. Our method shows a faster convergence speed in the learning curve compared to other methods, as shown in Fig. 3(a-c). Particularly, a remarkable difference in the AUC learning curve is observed, where baseline and ours(ground removal) require more than 40 iterations to converge to 0.95. However, our method already converges 0.95 at 20 iterations, and the results at the end of the training show no significant difference, indicating that our method can learn place features faster. This result demonstrates that considering the necessary information for correspondence estimation helps in rotation and translation invariant global place recognition.

Contrary to our intuition, the results of AP in sequence 08 show that the use of \mathcal{L}_{CAUX} in learning does not have a significant impact on reverse loop detection. Recall performance improved, but AP did not show much improvement, suggesting that when using \mathcal{L}_{CAUX} , the network focuses only on the similarity of features for local consistency while training. We conclude that to enhance our method for reverse loop detection, it is necessary to consider not only similarity but also the dissimilarity of features and to learn in a way that reduces incorrect loop detection results.

TABLE I
ABLATION STUDY OF GLOBAL PLACE RECOGNITION PERFORMANCE (KITTI 00, 02 AND 08)

	sequences	ground preprocess	\mathcal{L}_{CAUX}	AP	recall@1 [%]	recall@5 [%]	recall@10 [%]
baseline	08			0.524	79.051	95.718	98.776
ours(ground removal)	08	✓		0.663	81.498	95.565	97.706
ours	08	✓	✓	0.540	83.333	95.718	98.929
baseline	02			0.842	87.204	95.549	96.940
ours(ground removal)	02	✓		0.840	83.727	88.038	90.542
ours	02	✓	✓	0.880	89.568	93.880	95.132
baseline	00			0.977	98.156	99.464	99.643
ours(ground removal)	00	✓		0.981	98.156	99.464	99.643
ours	00	✓	✓	0.978	98.811	99.464	99.703

TABLE II
ABLATION STUDY OF POINT CLOUD REGISTRATION PERFORMANCE (KITTI 00, 02 AND 08)

	sequences	ground preprocess	\mathcal{L}_{CAUX}	successful rate	RME [DEG]	TME [m]
baseline	08			0.396	5.200	1.860
ours(ground removal)	08	✓		0.046	5.375	5.420
ours	08	✓	✓	0.563	3.256	2.083
baseline	02			0.516	2.386	1.846
ours(ground removal)	02	✓		0.487	1.666	2.706
ours	02	✓	✓	0.810	1.052	1.280
baseline	00			0.810	1.658	1.115
ours(ground removal)	00	✓		0.544	2.149	2.230
ours	00	✓	✓	0.957	0.841	0.630

C. point cloud registration

We also evaluate the relocalization performance of the proposed methods in comparison to the baseline through an ablation study. In Table II, we summarize the successful rate and rotation mean error (RME), translation mean error (TME) of point cloud registration performance as the proposed techniques are added. The highest performance is highlighted in bold symbol. In Table II, ‘successful rate’ indicates the success ratio of the point cloud registration; where we consider a case to be successful if both the rotation error is less than 5 degrees and the translation error is less than 2 meters. Fig. 3(d-f) also present the learning curve of the point cloud registration performance indicators. We found that adding the proposed methods significantly improves the performance of point cloud registration, and it can be seen that ours is higher in almost all indicators. The baseline showed descent results in TME in Sequence 08, but showed lower performance in other metrics compared to ours. Ours(ground removal) trained with preprocessed ground showed high global place recognition performance but performed worst in point cloud registration. We believe that this is caused by the preprocessing of the ground, which resulted in the loss of some local structural information in the feature. It has been observed that the successful rate is particularly low in Sequence 08, which is likely due to the difficulty in accurately estimating the transform through inverse-directional loop closing. Therefore, preprocessing of the ground enables us to achieve robust correspondence estimation and increases global place recognition performance, but the reduced geometric information for estimation point-to-point correspondence results in a decrease in point cloud registration performance.

On the other hand, in the case of ours with ground removal, the point cloud registration performance improves in almost all aspects. Thus, it is speculated that the effect

of loss of local geometric information due to preprocessing the ground is not significant when using Eqn. (3). These two approaches can complement each other without compromising on performance. As seen in the learning curve of Fig. 3, it can be confirmed that the rotation and translation errors converge faster and with less than other methods. This result highlights the importance of feature correspondence in point cloud registration.

V. CONCLUSION

In this paper, we presented a method of robust feature correspondence estimation for improving 3D place recognition and relocalization. We proposed a technique to eliminate the unnecessary features and enhance the necessary features simultaneously in the estimation of correspondence, by considering the geometric characteristics of the 3D scenes. To remove the strong unnecessary correspondence, we first showed that features on the ground can act as outliers when estimating correspondence therefore should be preprocessed. We also found the key correlations through the geometric registration method to estimate robust correspondence by focusing on necessary features which can enhance both global place recognition and relocalization. We provided the evaluation results and ablation studies to show improvement performances in the place recognition problem on the KITTI odometry dataset, an urban dynamic environment dataset. Our approach particularly showed significant improvement in the performance of 3D point cloud relocalization.

REFERENCES

- [1] S. Thrun, W. Burgard, and D. Fox, *Probabilistic robotics*, ser. Intelligent robotics and autonomous agents. MIT Press, 2005.
- [2] H. Yu, J. Moon, and B. Lee, “A variational observation model of 3d object for probabilistic semantic slam,” in *2019 International Conference on Robotics and Automation (ICRA)*. IEEE, 2019, pp. 5866–5872.

- [3] H. Jang, S. Yoon, and A. Kim, "Multi-session underwater pose-graph slam using inter-session opti-acoustic two-view factor," in *2021 IEEE International Conference on Robotics and Automation (ICRA)*. IEEE, 2021, pp. 11 668–11 674.
- [4] M. Mittal, R. Mohan, W. Burgard, and A. Valada, "Vision-based autonomous uav navigation and landing for urban search and rescue," in *Robotics Research: The 19th International Symposium ISRR*. Springer, 2022, pp. 575–592.
- [5] D. Cattaneo, M. Vaghi, and A. Valada, "Lcdnet: Deep loop closure detection and point cloud registration for lidar slam," *IEEE Transactions on Robotics*, vol. 38, no. 4, pp. 2074–2093, 2022.
- [6] H. Durrant-Whyte and T. Bailey, "Simultaneous localization and mapping: part i," *IEEE robotics & automation magazine*, vol. 13, no. 2, pp. 99–110, 2006.
- [7] T. Bailey and H. Durrant-Whyte, "Simultaneous localization and mapping (slam): Part ii," *IEEE robotics & automation magazine*, vol. 13, no. 3, pp. 108–117, 2006.
- [8] K. Vidanapathirana, M. Ramezani, P. Moghadam, S. Sridharan, and C. Fookes, "Logg3d-net: Locally guided global descriptor learning for 3d place recognition," in *2022 International Conference on Robotics and Automation (ICRA)*. IEEE, 2022, pp. 2215–2221.
- [9] A. Segal, D. Haehnel, and S. Thrun, "Generalized-icp," in *Robotics: science and systems*, vol. 2, no. 4. Seattle, WA, 2009, p. 435.
- [10] P. Dellenbach, J.-E. Deschaud, B. Jacquet, and F. Goulette, "Ct-icp: Real-time elastic lidar odometry with loop closure," in *2022 International Conference on Robotics and Automation (ICRA)*. IEEE, 2022, pp. 5580–5586.
- [11] T. Shan and B. Englot, "Lego-loam: Lightweight and ground-optimized lidar odometry and mapping on variable terrain," in *2018 IEEE/RSJ International Conference on Intelligent Robots and Systems (IROS)*. IEEE, 2018, pp. 4758–4765.
- [12] X. Chen, T. Läbe, A. Milioto, T. Röhling, O. Vysotska, A. Haag, J. Behley, and C. Stachniss, "Overlapnet: Loop closing for lidar-based slam," *arXiv preprint arXiv:2105.11344*, 2021.
- [13] J. Komorowski, M. Wysoczanska, and T. Trzcinski, "Egonn: Egocentric neural network for point cloud based 6dof relocalization at the city scale," *IEEE Robotics and Automation Letters*, vol. 7, no. 2, pp. 722–729, 2021.
- [14] J. Du, R. Wang, and D. Cremers, "Dh3d: Deep hierarchical 3d descriptors for robust large-scale 6dof relocalization," in *Computer Vision—ECCV 2020: 16th European Conference, Glasgow, UK, August 23–28, 2020, Proceedings, Part IV 16*. Springer, 2020, pp. 744–762.
- [15] J. Li and G. H. Lee, "Usip: Unsupervised stable interest point detection from 3d point clouds," in *Proceedings of the IEEE/CVF international conference on computer vision*, 2019, pp. 361–370.
- [16] J. Jiang, J. Wang, P. Wang, P. Bao, and Z. Chen, "Lipmatch: Lidar point cloud plane based loop-closure," *IEEE Robotics and Automation Letters*, vol. 5, no. 4, pp. 6861–6868, 2020.
- [17] G. Kim, B. Park, and A. Kim, "1-day learning, 1-year localization: Long-term lidar localization using scan context image," *IEEE Robotics and Automation Letters*, vol. 4, no. 2, pp. 1948–1955, 2019.
- [18] G. Kim and A. Kim, "Scan context: Egocentric spatial descriptor for place recognition within 3d point cloud map," in *2018 IEEE/RSJ International Conference on Intelligent Robots and Systems (IROS)*. IEEE, 2018, pp. 4802–4809.
- [19] M. A. Uy and G. H. Lee, "Pointnetvlad: Deep point cloud based retrieval for large-scale place recognition," in *Proceedings of the IEEE conference on computer vision and pattern recognition*, 2018, pp. 4470–4479.
- [20] C. R. Qi, H. Su, K. Mo, and L. J. Guibas, "Pointnet: Deep learning on point sets for 3d classification and segmentation," in *Proceedings of the IEEE conference on computer vision and pattern recognition*, 2017, pp. 652–660.
- [21] R. Arandjelovic, P. Gronat, A. Torii, T. Pajdla, and J. Sivic, "Netvlad: Cnn architecture for weakly supervised place recognition," in *Proceedings of the IEEE conference on computer vision and pattern recognition*, 2016, pp. 5297–5307.
- [22] J. Komorowski, "Minkloc3d: Point cloud based large-scale place recognition," in *Proceedings of the IEEE/CVF Winter Conference on Applications of Computer Vision*, 2021, pp. 1790–1799.
- [23] L. Hui, H. Yang, M. Cheng, J. Xie, and J. Yang, "Pyramid point cloud transformer for large-scale place recognition," in *Proceedings of the IEEE/CVF International Conference on Computer Vision (ICCV)*, October 2021, pp. 6098–6107.
- [24] S. Shi, C. Guo, L. Jiang, Z. Wang, J. Shi, X. Wang, and H. Li, "Pv-rnn: Point-voxel feature set abstraction for 3d object detection," in *Proceedings of the IEEE/CVF Conference on Computer Vision and Pattern Recognition*, 2020, pp. 10 529–10 538.
- [25] S. Yang and S. Scherer, "Monocular object and plane slam in structured environments," *IEEE Robotics and Automation Letters*, vol. 4, no. 4, pp. 3145–3152, 2019.
- [26] R. Dubé, A. Cramariuc, D. Dugas, J. Nieto, R. Siegwart, and C. Cadena, "Segmap: 3d segment mapping using data-driven descriptors," *arXiv preprint arXiv:1804.09557*, 2018.
- [27] W. Zhang and C. Xiao, "Pcan: 3d attention map learning using contextual information for point cloud based retrieval," in *Proceedings of the IEEE/CVF Conference on Computer Vision and Pattern Recognition*, 2019, pp. 12 436–12 445.
- [28] Y. Wang, Y. Sun, Z. Liu, S. E. Sarma, M. M. Bronstein, and J. M. Solomon, "Dynamic graph cnn for learning on point clouds," 2018. [Online]. Available: <https://arxiv.org/abs/1801.07829>
- [29] J. Xu, R. Zhang, J. Dou, Y. Zhu, J. Sun, and S. Pu, "Rpvnet: A deep and efficient range-point-voxel fusion network for lidar point cloud segmentation," in *Proceedings of the IEEE/CVF International Conference on Computer Vision*, 2021, pp. 16 024–16 033.
- [30] H. Lim, M. Oh, and H. Myung, "Patchwork: Concentric zone-based region-wise ground segmentation with ground likelihood estimation using a 3d lidar sensor," *IEEE Robotics and Automation Letters*, vol. 6, no. 4, pp. 6458–6465, 2021.
- [31] S. Lee, H. Lim, and H. Myung, "Patchwork++: Fast and robust ground segmentation solving partial under-segmentation using 3d point cloud," in *2022 IEEE/RSJ International Conference on Intelligent Robots and Systems (IROS)*. IEEE, 2022, pp. 13 276–13 283.
- [32] A. Geiger, P. Lenz, and R. Urtasun, "Are we ready for autonomous driving? the kitti vision benchmark suite," in *2012 IEEE conference on computer vision and pattern recognition*. IEEE, 2012, pp. 3354–3361.