

Dominating Set Database Selection for Visual Place Recognition

Anastasiia Kornilova^{1*}, Ivan Moskalenko^{1,2*}, Timofei Pushkin^{1,2}, Fakhridin Tojiboev¹,
Rahim Tariverdizadeh¹, and Gonzalo Ferrer¹

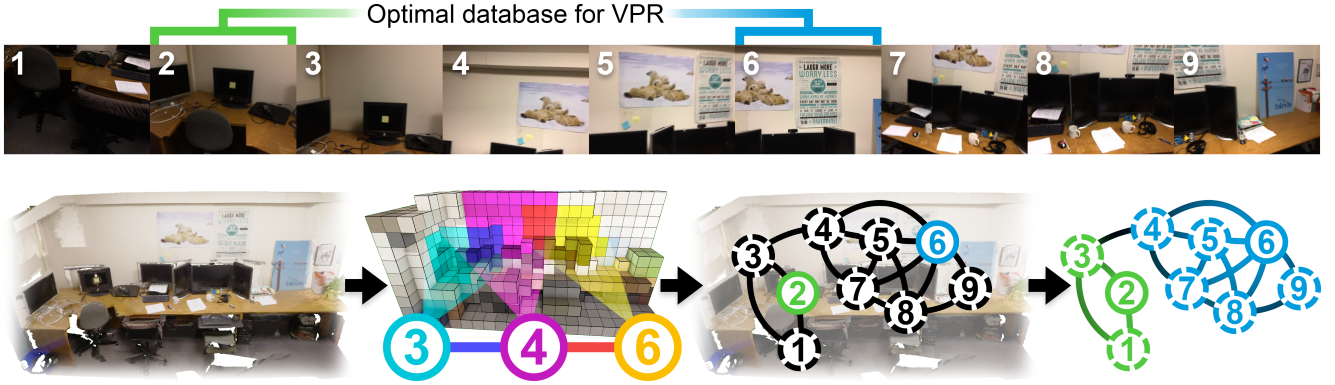


Fig. 1: Overview of the proposed methodology for building an optimal database for Visual Place Recognition (VPR). *Top*: a sequence of RGBD images obtained from the environment scanning. *Bottom*: (i) a 3D environment map is built from the scanning sequence, (ii) an overlap measure is estimated for each image pair using the spatial overlap in the voxelized map, (iii) the optimal VPR database is built by solving the dominating set problem for a graph where the localized images are vertices connected based on their estimated overlap, (iv) the rest of the images are split into database classes for VPR fine-tuning on the scanned scene.

Abstract—This paper presents an approach for creating a visual place recognition (VPR) database for localization in indoor environments from RGBD scanning sequences. The proposed approach is formulated as a minimization problem in terms of dominating set algorithm for graph, constructed from spatial information, and referred as *DominatingSet*. Our algorithm shows better scene coverage in comparison to other methodologies that are used for database creation. Also, we demonstrate that using *DominatingSet*, a database size could be up to 250-1400 times smaller than the original scanning sequence while maintaining a recall rate of more than 80% on testing sequences. We evaluated our algorithm on 7-scenes and BundleFusion datasets and an additionally recorded sequence in a highly repetitive office setting. In addition, the database selection can produce weakly-supervised labels for fine-tuning neural place recognition algorithms to particular settings, improving even more their accuracy.

The paper also presents a fully automated pipeline for VPR database creation from RGBD scanning sequences, as well as a set of metrics for VPR database evaluation. The code and released data are available on our web-page — <https://prime-slam.github.io/place-recognition-db/>.

I. INTRODUCTION

Visual place recognition (VPR) is an essential component nowadays for solving the localization problem purely from image data. The applications are immense and not just

from the Robotics community but also from the Computer Vision community is actively investigating new approaches. One approach to a VPR system requires two components: (i) a database, that contains a set of images and their corresponding 3D poses, and (ii) an algorithm that finds the most resembling image in the database for a query image and estimates its pose with respect to the database image. This paper studies VPR from the perspective of selecting a small subset of images (database) from a sequential stream of data from a sensor that generates an accurate estimate of the VPR.

Scanning the environment requires a collection of visual data and its corresponding locations, that in indoors is usually solved by SLAM [1], [2] or Bundle Adjustment [3] algorithms. The problem that arises after the scanning is the choice of images to be taken into the database since the amount of observations after the scanning is usually huge (thousands of observations and more) and it is highly redundant. The database should have a small size to optimally use computational and memory resources during localization. In contrast, images in the database should cover the whole scene for a correct VPR.

The VPR approach is especially reasonable to apply indoors, where GNSS usage is not available and other global localization equipment, such as radio or Wi-Fi beams, is difficult and expensive to maintain. In the last years, a lot of attention was gained on developing robust place recognition algorithms using available benchmarks and datasets, such as

¹The authors are with Skolkovo Institute of Science and Technology (Skoltech), Center for AI Technology (CAIT). anastasiia.kornilova, g.ferrer@skoltech.ru

²The authors are with Software Engineering Department, Saint Petersburg State University.

* Indicates equal contribution.

Mapillary [4], Nordland [5], Pittsburgh [6], Tokyo24/7 [7], RobotCar Seasons [8], [9].

The problem of database creation for VPR is solved implicitly in SLAM pipelines on the step of keyframe selection. However, it is solved steered by a different criteria than creating an optimal database as we propose. In general, existing works do not cover the question about the resources required for the database and how the database's size and properties correlate with quality of modern VPR algorithms.

In this work, we propose an approach for VPR database creation for indoor environments that employs RGBD information and chooses the optimal subset of images from the scanning sequence. To achieve this, we formulate a minimization problem for VPR databases and propose a solution for it based on the *dominating set* algorithm [10] on graphs and spatial information. A byproduct of this solution is the clusterization of localized images around the selected one, and its application to related tasks such as automatic creation of weakly-supervised images of the same "place" for fine-tuning neural algorithms to a specific environment. We demonstrate that the database size could be 250-1400 times smaller than the size of its original scanning sequence whereas the recall of image retrieval task on testing sequences is more than 80%.

The main contributions of the paper are as following:

- formal definition of an optimal VPR database in terms of size and coverage and approach for its calculation;
- fully automated pipeline for VPR database creation from a RGBD scanning sequence released as a publicly available library;
- set of metrics for VPR database evaluation;
- fully automated end-to-end methodology from sequence scanning to VPR fine-tuning for a specific environment.

II. RELATED WORK

VPR algorithms solve the problem of finding the best image match from a *database* describing an environment given the so-called *query* observation captured in the same environment. In general, this problem is known as *Information Retrieval*, and it is common in many fields, such as Natural Language Processing, Computer Vision or Robotics.

VPR requires a way to define a *descriptor* of an image and a measure of the *similarity* between a pair of descriptors (images). One of the classic approaches to solve this task requires the calculation of local image features that are then aggregated into a global image descriptor using bag of words [11], VLAD (vector of locally aggregated descriptors) [12], [13], or differentiable NetVLAD [14], [15]. Local image features can be calculated using handcrafted algorithms [16]–[18] or by employing learnable approaches for keypoint detection and description [19]–[21].

The calculation of this global description is an active topic of research, and related algorithms are capable of achieving unprecedented performance. For instance, Hloc [22] learns to simultaneously predict global and local features or CosPlace [23] provides a learned global descriptor without an intermediate step on local feature aggregation. We will

make use of state-of-the-art global image descriptors for VPR as a tool. Arguably, it is only after the powerful methods for VPR that the size of the dataset can be drastically reduced, as we are proposing in this paper.

The development of existing VPR approaches is mainly focused on urban outdoor environments and datasets [4]–[9]. The main reason is the availability of training data: in the outdoor scenarios reference poses can be directly obtained using GNSS technologies and even relatively huge pose errors (up to a meter) from the GNSS sensor can provide good enough associations to be used for building correspondences between images. In this case, a database and training correspondences are already provided by the creators of such datasets.

There are a couple of works targeting an indoor visual place recognition and the creation of a database for it. RISE [24] shows a way of using a 3D laser to build associations between database and query images using a spatial intersection of point clouds, and it also provides a custom dataset. Liu et al. [25] build a database of images for visual-magnetic localization by splitting building space into 60x60 cm cubes and capturing a database image and random query images for each cube.

Map database creation is also indirectly tackled in SLAM pipelines and referred to as *keyframe selection* that are used as a basis for SLAM-graph optimization and loop closure. ORB-SLAM [1] and sequels [26], [27] use bag-of-words with local features and define an image as a keyframe when it observes a big enough amount of new local features with respect to the map. BundleFusion [28] considers data stream as chunks with an equal amount of RGBD images and takes one keyframe per chunk. Das et al. [29] provide two approaches based on image entropy with respect to a map in order to estimate will those keyframes improve the map or not. Alonso et al. [30] exploit image quality criteria based on blurriness, brightness, and criteria for semantic content based on CNN MiniNet. Sheng et al. [31] propose joint learning of keyframe detection and visual odometry. iMap [32] and NICE-SLAM [33] use depth overlap with respect to the map in order to measure the amount of new information that a keyframe can bring with respect to the map.

III. METHODOLOGY

The general scheme of the proposed methodology for creating an optimal database for VPR is depicted in Fig. 1. In the first step, the environment is scanned using RGBD sensors. Then, a 3D map of the environment is estimated using the approaches available for this task, for instance, RGBD ORB-SLAM [1]. In the next step, the 3D map is split into voxels and spatial overlap for every pair of images is estimated via the intersection between voxel sets of the images. This information allows us to build a graph that depicts the connections between the images based on the calculated overlap information. Finally, an optimal database for VPR is taken as a dominating set for this graph. Optionally, this methodology allows to split the remaining images from the

scanning sequence into database classes for VPR algorithm training/fine-tuning.

A. Problem formulation for optimal database

Suppose we have a set of color images that scan the environment $C = \{c_1, \dots, c_N\}$. Let $s(c_i, c_j) \in [0, 1]$ be an *overlap measure* between two color images c_i and c_j which defines how the view scopes of the images intersect. The *Coverage loss* function $f(\cdot)$ for a subset of color images $\tilde{C} \subset C$ measures how many images are covered by this subset:

$$f_C(\tilde{C}) = \sum_{c \in C} \begin{cases} 0 & \text{if } \exists \tilde{c} \in \tilde{C} \text{ s.t. } s(c, \tilde{c}) > \mu \\ 1 & \text{else} \end{cases} \quad (1)$$

where μ is an overlap threshold. We are interested in finding a subset \tilde{C} of minimal size that covers all frames in C :

$$C_{db} = \min_{\substack{\tilde{C} \subseteq C \\ f_C(\tilde{C})=0}} |\tilde{C}|. \quad (2)$$

In this case, one can define C_{db} as an **optimal image database** that is a reduced representation of color information from the environment digitization.

When the overlap measure is symmetrical, i.e. $s(c, \tilde{c}) = s(\tilde{c}, c)$, this formulation resembles a *minimum dominating set problem* for a graph where the images are vertices that are connected if the overlap measure is greater than the given threshold. The original formulation of dominating set problem aims to find a minimal subset of graph vertices so that every vertex is either in the set or is connected to a vertex from it.

B. Spatial overlap measure

In our approach, to estimate an overlap between two images we propose to use spatial information collected from the depth camera. An alternative approach could be to use color information only, for example by using local features and matches between them. Unfortunately, this approach tends to generate incorrect edges in cases when different locations have similar textures and patterns (visual aliasing).

Since depth information is available for every color frame, we can build a 3D map of the environment by using the image poses. Then, the 3D-map can be viewed as a set of voxels $V = \{v_1, \dots, v_M\}$. The sequence of color images C is associated with the voxels $D = \{d_1, \dots, d_N\}$ where $d_i = \{v_{i_1}, \dots, v_{i_k}\}$ is a subset of voxels observed on frame c_i . In this formulation, the overlap measure $s(d_i, d_j)$ is defined based on the intersections of the voxel sets. Such measure provides a better estimation of overlap than when only the color information is considered. Finally, we are interested in finding the following subset $\tilde{D} \subset D$:

$$D_{db} = \min_{\substack{\tilde{D} \subseteq D \\ f_D(\tilde{D})=0}} |\tilde{D}|. \quad (3)$$

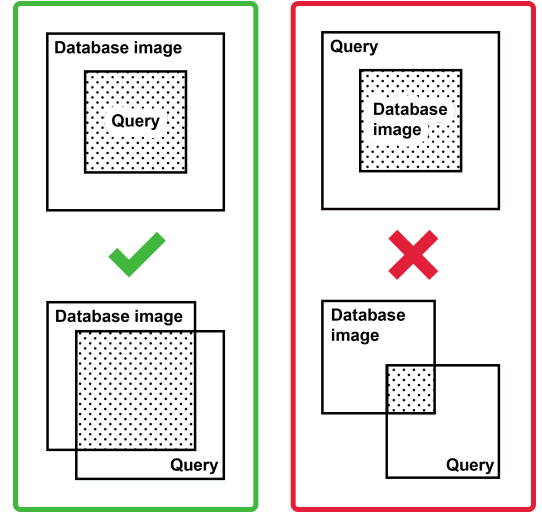


Fig. 2: Examples of different overlaps between a query and a database image interpreted as good or bad. *Left*: the database image covers a major part of the query image. *Right*: the query image is not well covered by the database image.

C. Overlap measure

In order to define what is a good overlap measure let us consider examples depicted in Fig. 2. A database image is defined as good with respect to a query image when it covers a major part of the query image. Consequently, a database image is defined as bad when it covers a relatively small part of the query image. In general, this principle is not symmetric — a query can occupy a minor part of a database image, but still this database image provides enough coverage for the query. So, formally this measure on voxel sets can be defined as:

$$s(d_q, d_{db}) = \frac{|d_q \cap d_{db}|}{|d_q|}, \quad (4)$$

where $|\cdot|$ is set cardinality and d_q and d_{db} are voxel sets corresponding to the query and database images respectively.

As it is stated above, in a case when overlap measure is symmetric, minimization problem can be solved via dominating set algorithms and the available solvers [34]. In our work, we propose to use intersection over union (IoU) for voxel sets:

$$s_{IoU}(d_q, d_{db}) = \frac{|d_q \cap d_{db}|}{|d_q \cup d_{db}|} \quad (5)$$

This metric is symmetric and provides a greater amount of strict constraints to the graph since:

$$s_{IoU}(d_q, d_{db}) \leq s(d_q, d_{db}) \quad (6)$$

A greater amount of strict constraints results in more edges in the graph that might increase the volume of the database resulted from the dominating set solution in comparison to the original problem formulation.

D. Graph processing

To build such graph, we need to check an overlap for every pair of images. When the scanning sequence is huge, the intersection analysis between $\frac{N(N-1)}{2}$ pairs of voxel sets results in heavy computational load. Also, there are a lot of pairs of sets that do not intersect with each other. To optimize this process, we propose the following algorithm:

- 1) associate every map voxel with indices of the frames that cover it;
- 2) for each voxel generate pairs of all frames that are associated with it;
- 3) for each pair count the number of voxels where the same pair occurs — this value represents the amount of voxels in the corresponding intersection;
- 4) finally, calculate IoU for the constructed pairs using the values listed above.

This approach allows us to consider only those voxel sets that have intersections.

IV. EXPERIMENTAL RESULTS

In this section, we compare the quality of the VPR database built using our method with strategies for database creation proposed in other works. The evaluation is performed on popular RGBD sequences from 7-scenes and BundleFusion datasets. Also, we provide our evaluation sequence (Skoltech campus) that scans an office environment with repeated similar patterns and objects. Additionally, we demonstrate the performance of state-of-the-art VPR algorithms adapted for the database generated with our methodology.

A. Datasets

To estimate the quality of a database and a VPR algorithm adapted for it, the evaluation of a dataset should contain more than one pass over the environment to resemble a real-world situation. Namely, it should be splittable into a “scanning” sequence that is used for database creation and VPR algorithm adaptation and a “test” sequence, on which the quality of place recognition is evaluated. To meet these requirements, we consider two largest scenes from 7-scenes dataset (RedKitchen and Office) [35], [36], two largest sequences from BundleFusion (office0, office1) [28]. For the 7-scenes dataset, the sequences marked as “train” in the original dataset are used as a scanning sequence, while others are used for tests. For BundleFusion we manually split the sequence into a scanning route and a test route.

Also, we have recorded a set of sequences in the Skoltech campus using Azure Kinect DK sensor. This environment contains repeated structures with similar design of desks, walls and doors and therefore provides more challenging conditions for a VPR algorithm in the indoor environment. Some examples of visual ambiguity in this scene are depicted in Fig. 3. To build a 3D map, the trajectory produced by RGBD ORB-SLAM [1] is used. Since some sensors do not provide full depth coverage per color frame as presented in Fig. 4, we implement a mechanism to extend it using 3D map reprojection to the exact frame.

TABLE I: Statistics on the scanning sequence size and the size of the resulting databases

Dataset	Sequence size	Overlap threshold		
		0.1	0.3	0.5
		Database size		
		Reduction rate		
		Spatial coverage		
7-Scenes Office	4800	5	15	80
		x960	x320	x60
7-Scenes RedKitchen	5600	43%	56%	75%
		4	25	97
7-Scenes RedKitchen	5600	x1400	x224	x58
		24%	54%	68%
BundleFusion office0	3547	14	33	94
		x253	x108	x38
BundleFusion office0	3547	61%	72%	82%
		12	30	86
BundleFusion office1	3622	x301	x120	x42
		47%	65%	75%
Sk campus	6849	20	46	105
		x342	x148	x105
Sk campus	6849	50%	65%	72%

B. Database size and reduction rate

Our algorithm for database creation has two hyper-parameters: voxel size for map voxelization and overlap threshold for graph processing. In our experiments, voxel size is equal to 0.3 m, which provides a reasonable approximation of the spatial properties of environments for indoors sequences captured by RGBD sensors. The considered overlap thresholds for IoU measure are [0.1, 0.3, 0.5]. In Tab. I we present statistics on the scanning sequence size and the database size for different overlap threshold values. Also, the table reflects the reduction rate and the percentage of spatial coverage by the database. Spatial coverage is measured as a percentage of map voxels occupied by voxels covered by the database.

The results demonstrate that the scanning sequence can be reduced by up to 250–1400 times using our approach. The reduction rate depends on how slow and thoroughly the data from the environment is recorded. It can be noticed that spatial overlap for some constructed databases is not huge and covers 25–40% of voxels. Still, the invariant used in our approach guarantees that frames chosen as a database have enough overlap with other images that cover other untouched voxels.

C. Database overlap comparison with other strategies

In our evaluation, we consider three other strategies used in previous works to create databases. The first one, *EveryNth*, takes every N th frame from the scanning sequence [5]. The second one, *CubeDivision*, splits the trajectory into cubes and takes one representative frame from the cube as a database image [24]. The third one is called *DistanceVector*, it splits the trajectory path into segments by distance and takes frames corresponding to the edges of these segments. To compare the environment coverage provided by a database, for each scene we generate databases using the described strategies. Hyper-parameters of the considered




Fig. 3: Examples of different scenes captured in Skoltech campus having similar structures. *Left*: the map of the Skoltech campus sequence. *Right*: pairs of images that are very similar visually but were captured in different locations.



Fig. 4: Depth extension for Azure Kinect DK data. *Left, Middle*: original data produced by the sensor (color and depth), where the original depth map does not cover the whole color frame — this can prevent a proper overlap estimation. *Right*: depth extended via reprojection of the 3D map onto the color frame.

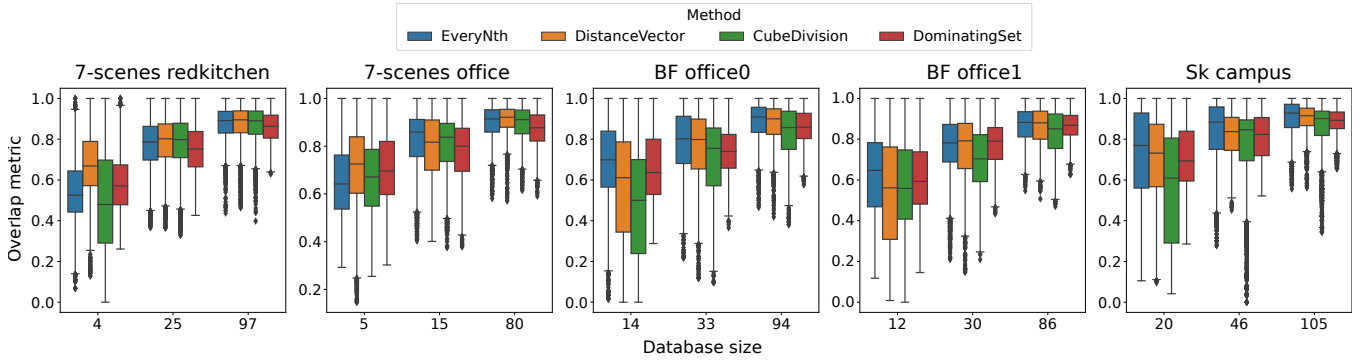


Fig. 5: Statistics on overlap between database images and images from scanning sequence for different database sizes.

methods are tuned to have the same amount of frames in each database.

To estimate how well the constructed database covers the images from the scanning sequence, we aggregate statistics on the maximum overlap between each frame from the scanning sequence and database images. The measure defined in (4) is used to estimate the overlap. Statistics among different ways of database creation are depicted in Fig. 5. First of all, it can be noticed that on small-sized and middle-sized databases other methods except *DominatingSet* (ours) have frames with zero or too small overlap. It means that those databases do not cover some parts of the scene at all, which may result in errors during the VPR operation. Secondly, despite, in general, the median threshold for *DominatingSet* is less than for other methods, its lower bound is always higher. This demonstrates more uniform distribution of database images among scanning sequence information.

D. Visual place recognition

We also provide evaluations of state-of-the-art visual place recognition algorithms on databases generated with our methodology.

The following methods that show top performance on popular VPR datasets are considered: NetVLAD [15], CosPlace [23], SuperGlue-based approach [37] and a combination of NetVLAD and SuperGlue. The SuperGlue approach counts the number of keypoint matches between a query image and each image in the database and the image with maximum amount of matches is taken as the result of image retrieval. The combination of NetVLAD and SuperGlue approaches takes top-5 database predictions from NetVLAD and among them chooses the one with the maximum number of matches via SuperGlue.

For NetVLAD and CosPlace two types of models are considered during the evaluation: the original pre-trained models from the authors and models that we have fine-tuned

TABLE II: Recall of Visual Place Recognition algorithms on databases generated by DominatingSet. (f) stands for fine-tuned model.

Dataset	7-Scenes Office			7-Scenes RedKitchen			BundleFusion office0			BundleFusion office1			Sk campus		
Overlap threshold	0.1	0.3	0.5	0.1	0.3	0.5	0.1	0.3	0.5	0.1	0.3	0.5	0.1	0.3	0.5
NetVLAD	63.9	81.9	91.3	65.0	75.6	88.9	74.1	83.8	88.1	70.9	87.3	96.0	56.9	80.3	94.5
NetVLAD (f)	99.2	96.9	88.8	95.3	93.7	93.1	84.2	90.8	90.1	83.9	97.1	95.3	88.0	89.1	83.4
NetVLAD (f) + SuperGlue	–	98.6	99.0	–	99.1	99.2	91.9	96.8	98.7	87.4	99.2	99.7	74.9	92.3	94.1
SuperGlue	99.2	98.8	99.5	86.1	97.4	99.1	93.2	96.2	99.5	85.8	99.2	100.0	68.2	90.4	97.7
CosPlace (ResNet-101, 2048)	64.7	83.8	87.8	68.2	63.1	90.3	64.7	80.7	90.7	62.3	79.3	92.6	63.0	80.9	91.9
CosPlace (f)	88.6	97.8	98.4	80.8	89.3	95.8	91.2	92.1	95.2	82.1	97.3	97.4	84.3	93.2	95.3

for each database and scene. The following data preparation pipeline is used. We extract every fifth frame from the scanning sequence for the validation set and keep the remaining images for training. Since *DominatingSet* provides labels of classes, the algorithm trains on this subset of data until an “early stop” happens.

All evaluations are performed on test sequences not included in the database creation pipeline and VPR algorithm fine-tuning. As evaluation metric Recall@1 is used as the classical metric for VPR task. Results are presented in Tab. II. In general, all methods provide high performance, comparable to state-of-the-art results for VPR on common benchmarks. SuperGlue-based and NetVLAD-SuperGlue approaches both demonstrate the superior performance except several cases on small-sized databases. Especially, SuperGlue has low performance on the Skoltech campus sequence where repetitive patterns might confuse local features matching. Fine-tuned NetVLAD and CosPlace models give improvement over pre-trained models. This enhancement is essential on small-sized databases and often outperforms SuperGlue on them. The most promising results are achieved on databases with high overlap threshold. In those cases database images better describe local peculiarities of the scene and consequently have more semantic overlap with query images.

E. Performance

Finally, the performance of VPR approaches on databases created by DominatingSet has been estimated. For evaluation, a machine with the following characteristics was used: AMD Ryzen 7 4800H with Radeon Graphics (16) @ 2.900GHz, 16 GB RAM, NVIDIA GeForce GTX 1660 Ti Mobile. BundleFusion office0 sequence was used since it has median amount of frames in databases among all other sequences. For all neural networks, we set batch size to 1. For methods based on image descriptor matching (CosPlace and NetVLAD), descriptors for databases were precalculated. Performance statistics is presented in Tab. III. Methods based on global descriptors (CosPlace and NetVLAD) have almost equal performance. That does not depend on the database size, since they require only descriptor calculation for query image and then finding a match for it among database descriptors. SuperGlue, on the contrary, is not supposed to keep any pre-calculated information and should process query image with each database image to estimate amount of feature matches. Therefore its performance grows with

TABLE III: Performance evaluation of different VPR approaches

Overlap threshold	Mean time per frame (s)		
	0.1	0.3	0.5
CosPlace	0.038	0.038	0.038
NetVLAD	0.040	0.040	0.043
SuperGlue	0.744	1.774	5.063

respect to database size.

V. CONCLUSION

We have presented the *DominatingSet* algorithm for selecting an optimal subset of images, the database, for VPR. To do so, our approach defines a measure of overlapping between pairs of frames in a 3D voxel map and embeds this information along with spatial information into a graph. The reduction in the size of the database is substantial (more than 200 times) and it is easily controlled by a single hyperparameter setting of the similarity coefficient.

We have evaluated our method together with other methods for selecting images into a database in the task of VPR, showing promising results in all the five tested environments. As a byproduct, we have produced weakly-supervised labels of “places” for fine-tuning a neural place recognition algorithm, improving its accuracy even more.

REFERENCES

- [1] C. Campos, R. Elvira, J. J. G. Rodríguez, J. M. Montiel, and J. D. Tardós, “Orb-slam3: An accurate open-source library for visual, visual-inertial, and multimap slam,” *IEEE Transactions on Robotics*, vol. 37, no. 6, pp. 1874–1890, 2021.
- [2] S. Zhang, L. Zheng, and W. Tao, “Survey and evaluation of rgb-d slam,” *IEEE Access*, vol. 9, pp. 21 367–21 387, 2021.
- [3] J. L. Schonberger and J.-M. Frahm, “Structure-from-motion revisited,” in *Proceedings of the IEEE conference on computer vision and pattern recognition*, 2016, pp. 4104–4113.
- [4] G. Neuhold, T. Ollmann, S. Rota Bulò, and P. Kotschieder, “The mapillary vistas dataset for semantic understanding of street scenes,” in *Proceedings of the IEEE international conference on computer vision*, 2017, pp. 4990–4999.
- [5] N. Sünderhauf, P. Neubert, and P. Protzel, “Are we there yet? challenging seqslam on a 3000 km journey across all four seasons,” in *Proc. of workshop on long-term autonomy, IEEE international conference on robotics and automation (ICRA)*, 2013, p. 2013.
- [6] A. Torii, J. Sivic, T. Pajdla, and M. Okutomi, “Visual place recognition with repetitive structures,” in *Proceedings of the IEEE conference on computer vision and pattern recognition*, 2013, pp. 883–890.
- [7] A. Torii, R. Arandjelovic, J. Sivic, M. Okutomi, and T. Pajdla, “24/7 place recognition by view synthesis,” in *Proceedings of the IEEE conference on computer vision and pattern recognition*, 2015, pp. 1808–1817.

- [8] W. Maddern, G. Pascoe, C. Linegar, and P. Newman, "1 year, 1000 km: The oxford robotcar dataset," *The International Journal of Robotics Research*, vol. 36, no. 1, pp. 3–15, 2017.
- [9] C. Toft, W. Maddern, A. Torii, L. Hammarstrand, E. Stenborg, D. Safari, M. Okutomi, M. Pollefeys, J. Sivic, T. Pajdla, et al., "Long-term visual localization revisited," *IEEE Transactions on Pattern Analysis and Machine Intelligence*, vol. 44, no. 4, pp. 2074–2088, 2020.
- [10] M. R. Garey and D. S. Johnson, *Computers and intractability*. freeman San Francisco, 1979, vol. 174.
- [11] D. Gálvez-López and J. D. Tardos, "Bags of binary words for fast place recognition in image sequences," *IEEE Transactions on Robotics*, vol. 28, no. 5, pp. 1188–1197, 2012.
- [12] H. Jégou, M. Douze, C. Schmid, and P. Pérez, "Aggregating local descriptors into a compact image representation," in *2010 IEEE computer society conference on computer vision and pattern recognition*. IEEE, 2010, pp. 3304–3311.
- [13] I. Mironică, I. C. Duță, B. Ionescu, and N. Sebe, "A modified vector of locally aggregated descriptors approach for fast video classification," *Multimedia Tools and Applications*, vol. 75, pp. 9045–9072, 2016.
- [14] R. Arandjelovic, P. Gronat, A. Torii, T. Pajdla, and J. Sivic, "Netvlad: Cnn architecture for weakly supervised place recognition," in *Proceedings of the IEEE conference on computer vision and pattern recognition*, 2016, pp. 5297–5307.
- [15] S. Hausler, S. Garg, M. Xu, M. Milford, and T. Fischer, "Patch-netvlad: Multi-scale fusion of locally-global descriptors for place recognition," in *Proceedings of the IEEE/CVF Conference on Computer Vision and Pattern Recognition*, 2021, pp. 14 141–14 152.
- [16] D. G. Lowe, "Distinctive image features from scale-invariant keypoints," *International journal of computer vision*, vol. 60, pp. 91–110, 2004.
- [17] H. Bay, T. Tuytelaars, and L. Van Gool, "Surf: Speeded up robust features," *Lecture notes in computer science*, vol. 3951, pp. 404–417, 2006.
- [18] E. Rublee, V. Rabaud, K. Konolige, and G. Bradski, "Orb: An efficient alternative to sift or surf," in *2011 International conference on computer vision*. Ieee, 2011, pp. 2564–2571.
- [19] K. M. Yi, E. Trulls, V. Lepetit, and P. Fua, "Lift: Learned invariant feature transform," in *Computer Vision–ECCV 2016: 14th European Conference, Amsterdam, The Netherlands, October 11-14, 2016, Proceedings, Part VI 14*. Springer, 2016, pp. 467–483.
- [20] D. DeTone, T. Malisiewicz, and A. Rabinovich, "Superpoint: Self-supervised interest point detection and description," in *Proceedings of the IEEE conference on computer vision and pattern recognition workshops*, 2018, pp. 224–236.
- [21] A. Barroso-Laguna, E. Riba, D. Ponsa, and K. Mikolajczyk, "Key. net: Keypoint detection by handcrafted and learned cnn filters," in *Proceedings of the IEEE/CVF international conference on computer vision*, 2019, pp. 5836–5844.
- [22] P.-E. Sarlin, C. Cadena, R. Siegwart, and M. Dymczyk, "From coarse to fine: Robust hierarchical localization at large scale," in *CVPR*, 2019.
- [23] G. Berton, C. Masone, and B. Caputo, "Rethinking visual geo-localization for large-scale applications," in *Proceedings of the IEEE/CVF Conference on Computer Vision and Pattern Recognition*, 2022, pp. 4878–4888.
- [24] C. Sánchez-Belenguer, E. Wolfart, and V. Sequeira, "Rise: A novel indoor visual place recogniser," in *2020 IEEE International Conference on Robotics and Automation (ICRA)*. IEEE, 2020, pp. 265–271.
- [25] Z. Liu, L. Zhang, Q. Liu, Y. Yin, L. Cheng, and R. Zimmermann, "Fusion of magnetic and visual sensors for indoor localization: Infrastructure-free and more effective," *IEEE Transactions on Multimedia*, vol. 19, no. 4, pp. 874–888, 2016.
- [26] Y. Li, R. Yunus, N. Brasch, N. Navab, and F. Tombari, "Rgb-d slam with structural regularities," in *2021 IEEE international conference on Robotics and automation (ICRA)*. IEEE, 2021, pp. 11 581–11 587.
- [27] A. Pumarola, A. Vakhtov, A. Agudo, A. Sanfeliu, and F. Moreno-Noguer, "Pl-slam: Real-time monocular visual slam with points and lines," in *2017 IEEE international conference on robotics and automation (ICRA)*. IEEE, 2017, pp. 4503–4508.
- [28] A. Dai, M. Nießner, M. Zollhöfer, S. Izadi, and C. Theobalt, "Bundlefusion: Real-time globally consistent 3d reconstruction using on-the-fly surface reintegration," *ACM Transactions on Graphics (ToG)*, vol. 36, no. 4, p. 1, 2017.
- [29] A. Das and S. L. Waslander, "Entropy based keyframe selection for multi-camera visual slam," in *2015 IEEE/RSJ International Conference on Intelligent Robots and Systems (IROS)*. IEEE, 2015, pp. 3676–3681.
- [30] I. Alonso, L. Riazuelo, and A. C. Murillo, "Enhancing v-slam keyframe selection with an efficient convnet for semantic analysis," in *2019 International Conference on Robotics and Automation (ICRA)*. IEEE, 2019, pp. 4717–4723.
- [31] L. Sheng, D. Xu, W. Ouyang, and X. Wang, "Unsupervised collaborative learning of keyframe detection and visual odometry towards monocular deep slam," in *Proceedings of the IEEE/CVF International Conference on Computer Vision*, 2019, pp. 4302–4311.
- [32] E. Sucar, S. Liu, J. Ortiz, and A. J. Davison, "imap: Implicit mapping and positioning in real-time," in *Proceedings of the IEEE/CVF International Conference on Computer Vision*, 2021, pp. 6229–6238.
- [33] Z. Zhu, S. Peng, V. Larsson, W. Xu, H. Bao, Z. Cui, M. R. Oswald, and M. Pollefeys, "Nice-slam: Neural implicit scalable encoding for slam," in *Proceedings of the IEEE/CVF Conference on Computer Vision and Pattern Recognition*, 2022, pp. 12 786–12 796.
- [34] A. Hagberg, P. Swart, and D. S. Chult, "Exploring network structure, dynamics, and function using networkx," Los Alamos National Lab.(LANL), Los Alamos, NM (United States), Tech. Rep., 2008.
- [35] B. Glocker, S. Izadi, J. Shotton, and A. Criminisi, "Real-time rgb-d camera relocation," in *2013 IEEE International Symposium on Mixed and Augmented Reality (ISMAR)*. IEEE, 2013, pp. 173–179.
- [36] J. Shotton, B. Glocker, C. Zach, S. Izadi, A. Criminisi, and A. Fitzgibbon, "Scene coordinate regression forests for camera relocation in rgb-d images," in *Proceedings of the IEEE conference on computer vision and pattern recognition*, 2013, pp. 2930–2937.
- [37] P.-E. Sarlin, D. DeTone, T. Malisiewicz, and A. Rabinovich, "Superglue: Learning feature matching with graph neural networks," in *Proceedings of the IEEE/CVF conference on computer vision and pattern recognition*, 2020, pp. 4938–4947.